

The Nilgiris District Disaster  
Management Authority

**THE NILGIRIS DISTRICT  
DISASTER MANAGEMENT PLAN  
2024**



The Nilgiris District Disaster Management Agency  
Revenue & Disaster Management Department  
The Nilgiris 643 001





## Index

Chapter No.	Content	Page No
<b>Volume- 1</b>		
1	Introduction	9
2	Profile of the District	13
2.1	Areas and Population	13
2.2	Vital Statists	14
2.3	Literacy rate in year	14
2.4	Temperature	15
2.5	Standard Ranguage Stations	15
2.6	Automatic Ranguage Stations / Weather Stations	16
2.7	Rainfall Pattern	18
2.8	Net Area irrigated	23
2.9	Source of Water Supply	23
2.10	Area Irrigated by Crops	24
2.11	Livestock population	26
3	Risk Governance - Institutional Framework for Disaster Management	37
3.1	District Disaster Management Committee	37
4.	Disaster Preparedness and Capacity Building	47
4.1	Vulnerability Analysis	52
4.2	Details of Early Warning System	53
4.3	Details of Mock Drill Conducted	59
4.4	Number of First Responders in Taluks	62
4.5	Number of NGOs in Taluks	63
5	Hazard, Vulnerabilities and Risk of the District	69
5.1	List of Hazard their risks	69
5.2	Seasonality of Disaster	70
5.3	Summary of landslide during the august 2019	71
5.4	Landslide Mettukkal Tribes hemlet road	84
5.5	Govt.Hospital Gudalur landslide	85
5.4	Reservoirs / Dams available	89

5.5	Vulnerable Locations	102
6	Disaster Prevention and Mitigation	131
6.1	Fatality of Man - Animal Conflict	137
6.2	Road accident death and injury	143
6.3	Comparison of accidents wrt NH, SH and other roads	144
6.4	Death / vehicles involved	146
6.5	Emergency Officers	152
6.6	Expert Committee for assessing vulnerable locations	153
6.7	Technical Expert Committee	154
7	Mainstreaming Disaster Risk Reduction (DRR) and Climate Change Adaptation (CCA) into Development Plans	157
7.1	Desilting of Kodappamund Channel from Kotagiri road to Uzhavar Sandhai Bridge	158
7.2	Desilting of Kodappamund Channel from Uzhavar Sandhai Bridge to Thendral Restraunt	159
7.3	Desilting of Kodappamund Channel from Thendral Restraunt to Bus Stand Bridge	160
7.4	Desilting of Kodappamund Channel from Bus Stand Bridge to Thunder World	161
7.5	Channel Alignment Thuneri hamlet (700 M)	162
8	Disaster Response and Relief	165
9	Social Inclusion	193
10	Media Management	195
11	Disaster Recovery, Reconstruction and Build Back Better	197
12	Financial Management	201
13	DDMP - Plan Management	203
	<b>Volume - II</b>	
	Action Plan for various disasters	205
1.	Action Plan For Earthquake	207
2.	Action plan For Cyclone	219
3.	Action Plan For Flood	235



4.	Action Plan For Industrial And Chemical Disasters	255
5.	Action Plan For Biological And Public Health Emergency	263
6.	Action Plan For Fire	275
7.	Action Plan For Landslide	287
2	Responsibility framework for Preparedness and Response	291
<b>Annexures</b>		
1	Important Contact Numbers	303
2	Nodal Team	309
3	Zonal Teams	311
4	Early Warning Committee	335
5	Search And Rescue Committee	341
6	Evacuation Committee	345
7	Relief Centre / Shelter Management Committee	353
8	Low Lying Areas	361
9	First Responders in Revenue Villages - The Nilgiris	367
10	Aapdamitra Volunteers	483
11	National Cadet Corps (NCC)	493
12	JCB Owners List in Taluk wise	499
13	List of Snake Catchers	501
14	Swimmer list	503
15	NGOs	515
16	Safe Shelters	519
17	list of Community Hall	545
18	List of Community Kitchen And Cooks Available	555
19	List of Bakeries in the District.	579
20	Relief and Rescue Materials available with the concerned Departments.	583
21	Statement showing the equipment and essential articles that will be transported by various officers organizations etc., to the affected areas	595
22	Irt Team for Training in Basic & Intermediate Course	597

23	Helipad Details	599
24	Disaster Management Control Room	601
25	Ambulance	603
26	List of Hospitals & PHC	609
27	Electricity Board Fuse Call Service	613
28	Police Stations	615
29	Contact Numbers of Relief Commissioner Officer	617
30	Indian Red Cross Society	619
31	Cattle Shelters	621
32	Cattle Rescue Team - Volunteers	623
33	Mobile Medical Unit Details	629

## **Abbreviations**

<b>DDMP</b>	: District Disaster Management Plan
<b>DEOC</b>	: District Emergency Operatio Centre
<b>DRR</b>	: Disaster Risk Reduction
<b>DM</b>	: Disaster Management
<b>DDMA</b>	: District Disaster Management Agency
<b>HVCRA</b>	: Hazard Vulnerability Capacity and Rule Assessment
<b>IDRN</b>	: India Disaster Resource Network
<b>GPS</b>	: Global Positioning System
<b>DDMC</b>	: District Disaster Management Committee
<b>MSL</b>	: Mean Sea Level
<b>BMTPC</b>	: Building Material cum Technology Promotion Council
<b>SWM</b>	: South West Monsoon
<b>NEM</b>	: North East Monsoon
<b>EWS</b>	: Early Warning System
<b>DDHS</b>	: Deputy Director of Health Services
<b>DMO</b>	: District Malaria Officer
<b>DTTMO</b>	: District Training Team Medical Officer
<b>TPA</b>	: Technical Personal Assistant
<b>TWAD</b>	: Tamilnadu Water and Drainage Board
<b>SADP</b>	: Special Area Development Programme
<b>VHF</b>	: Very High Frequency



## **C H A P T E R - I**

### **INTRODUCTION**

#### **1.1 Background**

***“Disaster is most often the offspring of ill-preparedness. We can not stop natural disasters but we can arm ourselves with knowledge: so many lives wouldn’t have to be lost if there was disaster preparedness. Preparedness, when properly pursued, is a way of life, not a sudden spectacular programme.”***

India has been traditionally vulnerable of natural and manmade disasters owing to its unique geo-climatic conditions. The Disaster Management Act 2005 is aimed at preparedness, prevention and early planning towards disaster.

#### **1.2 Base framework for DDMP.**

**Disaster management Act 2005, Section 31** provides for preparation of disaster management plan for every district.

##### **Section: 31**

- 1) There shall be a plan for disaster management for every district of the State.
- 2) The District Plan shall be prepared by the District Authority, after consultation with the local authorities and having regard to the National Plan and the State Plan, to be approved by the State Authority.

##### **Sec. 31(3) The District Plan shall include-**

- a) The areas in the district vulnerable to different forms of disasters.
- b) The measures to be taken, for prevention and mitigation of disaster, by the Departments of the Government at the district level and local authorities in the district.
- c) The capacity-building and preparedness measures required to be taken by the Departments of the Government at the district level and the local authorities in the district to respond to any threatening disaster situation or disaster.
- d) The response plans and procedures, in the event of a disaster, providing for –
  - (i)** Allocation of responsibilities to the Departments of the Government

at the district level and the local authorities in the district;

- (ii) Prompt response to disaster and relief thereof;
- (iii) Procurement of essential resources;
- (iv) The dissemination of information to the public;
- (e) Such other matters as may be required by the State Authority.

**Sec. 31(4)** The District Plan shall be reviewed and updated annually.

**Sec. 31(5)** The copies of the District Plan referred to in sub-sections (2) and (4) shall be made available to the Departments of the Government in the district.

(6) The District Authority shall send a copy of the District Plan to the State Authority which shall forward it to the State Government.

(7) The District Authority shall, review from time to time, the implementation of the Plan and issue such instructions to different departments of the Government in the district as it may deem necessary for the implementation thereof.

### **1.3 DDMP: The Nilgiris: Aims and Objectives:**

- i. This plan helps conceptualise the disaster vulnerability of the district in a holistic manner.
- ii. To identify the areas vulnerable to major types of the hazards in the Nilgiris district.
- iii. To adopt proactive measures at district level by all the govt. departments to prevent disaster and mitigate its effects.
- iv. To define and assign the different tasks and responsibilities to stakeholders during the pre-disaster and post-disaster phases of the disaster.
- v. To enhance disaster resilience of the people in The Nilgiris District by way of capacity building.
- vi. Reduce the loss of public and private property, especially critical facilities and infrastructure, through proper planning.

- vii. Manage future development to mitigate the effect of natural hazards in The Nilgiris district.
- viii. To set up an Emergency Operations Centre at the District level to function effectively in search, rescue and response.
- ix. To develop the standardized mechanism in The Nilgiris district to respond to disaster situation to manage the disaster efficiently.
- x. To set up an early warning system so as to prepare the community to deal with the disaster and responsive communication system based upon fail-proof proven technology.
- xi. To prepare a response plan based upon the guidelines issued in the State Disaster Management Agency / Commissioner of Revenue Administration's office so as to provide prompt relief, rescue and search support in the disaster affected areas.
- xii. To adopt disaster resilient construction mechanism in The Nilgiris district by way of using Information, Education and Communication for making the community aware of the need of disaster resilience future development.
- xii. To adopt effective communication media to reach out to the society at large.
- xiii. Rehabilitation plan for the affected people and reconstruction measures to be taken by different govt. departments at district level and local authority.





## CHAPTER - 2

### PROFILE OF THE DISTRICT

#### 2.1 General

The knowledge about the geography, demography and other general information about the district is the vital step to manage contingency. This chapter gives in a nut-shell the information about the important social, geographical, administrative and economical indicators of the district.

#### 2.2 Geographical Location

The Nilgiris District is situated at an elevation of 900 to 2636 metres above Mean Sea Level (MSL). Its latitudinal and longitudinal dimensions being 130 km. (Latitude: 10-30\*W 11-49\*N) by 185 km (Longitude: 76.0\*E to 77.15\*E). The Nilgiris is bound on North by Karnataka State, on the West by Kerala State, East by Coimbatore District and Erode District and South by Coimbatore District and Kerala State.

In Nilgiris District, the topography is rolling and steep. About 60% of the cultivable land falls under the slopes ranging from 16 to 35%.

#### 2.3) Demographic Features

This district has an area of 2565 Sq km.

**Table 2.1 Areas & Population**

<b>AREA AND POPULATION</b>	
i (a) Area (Sq. km) As per District Census Book-2011	2565
i (b) Area (In hectare) As Per G-return 2021-2022 (Fasli Year- 1431)	254484.940
ii. Population (as per 2011 Census)	735394
(a) Male Population	360143
(b) Female Population	375251
(c) Rural Population	299739
(d) Urban Population	435655

iii. Density	(as per 2011 Census)	287
iv. Literates	(as per 2011 Census)	85.2% 569647
v. Main Workers (as per 2011 Census)		
a. Total Workers		349974
b. Male Workers		212172
c. Female Workers		137802
d. Rural Workers		178043
e. Urban Workers		171931
f. Cultivators		15645
g. Agricultural labourers		79100
h. House hold Industries		3895
I. Other Workers		251334
j. Marginal workers		31050
vi. Languages spoken in the District 1) Tamil 2) Badaga 3) Kannada 4) Hindi 5) Malayalam 6) Telugu 7) Marathi 8) Urdu 9) English.		

**Table 2.2 VITAL STATISTICS**

1.	Birth rate (per 1000 population) <b>2022-23</b>	-	9.0
2.	Death Rate (per 1000 population) <b>2022-23</b>	-	7.0
3.	Infant Mortality Rate (per 1000 live births) <b>2022-23</b>	-	10

**Table 2.3 Literacy Rate in Percentage: as per the 2011 Census**

<b>LITERACY</b>				
<b>Area</b>	<b>Total Literates</b>	<b>Male Literates</b>	<b>Female Literates</b>	<b>Literacy Rate</b>
Rural	221955	118463	103492	81.2
Urban	347692	180984	166708	88.0
Total	569647	299447	270200	85.2

**Table 2.4 Temperature in Celsius 2023**

I. Maximum	29.7
ii. Minimum	1.2

**2.4 Rainfall Pattern**

The District receives rainfall during South West Monsoon and North East Monsoon. The entire area of Gudalur, Pandalur and Kundah Taluks and some parts of Udhagamandalam Taluk receive rainfall during the South West Monsoon and some parts of Udhagamandalam Taluk and the entire area of Coonoor and Kotagiri Taluks are benefited by the rainfall of North East Monsoon. There are 29 rainfall Registering stations in the district.

**Table 2.5 Standard Rainuage Stations**

<b>S.No.</b>	<b>Station</b>	<b>S.No.</b>	<b>Station</b>
1	Udhagamandalam	16	Burliar
2	Masinagudi	17	Ketti
3	Naduvattam	18	Hulical
4	Glenmorgan	19	Kotagiri
5	Kallatti	20	Denad
6	Kundah Bridge	21	Kodanad
7	Balacola	22	Gudalur
8	Geddai	23	O' Valley
9	Emerald	24	Upper Gudalur
10	Avalanchi	25	Devala
11	Kinnakorai	26	Cherumulli
12	Upperbhavani	27	Padanthorai
13	Coonoor	28	Pandalur
14	Coonoor Rural	29	Cherangode
15	Yedappalli		

**Table 2.6 Proposed Automatic Rainauge Stations**

<b>Sl_ No</b>	<b>Taluk</b>	<b>village</b>	<b>Building_ Name</b>	<b>Lattitude</b>	<b>Longitude</b>	<b>Station_ code</b>
1	Udhagai	Nanjanad-2	VAO Office	11.39045	76.643968	ARG819
2	Udhagai	Thuneri	VAO Office	11.46085	76.750712	ARG830
3	Udhagai	Kokkal	Mariamman Temple Campus building	11.53454	76.8044	ARG816
4	Udhagai	Naduvattam	Town Panchayat Office	11.47993	76.544083	ARG831
5	Udhagai	Sholur	Sheep Breeding Office	11.4422	76.6444	ARG820
6	Udhagai	Ebbanad	Forest Guest House Anaikatty	11.5539	76.75482	ARG815
7	Udhagai	Masinagudi	TNEB Building Maravakandy	11.54149	76.651081	ARG823
8	Udhagai	Nanjanad-2	Governorshola	11.40187	76.64446	ARG027
9	Udhagai	Naduvattam	VAO Office	11.48063	76.54373	ARG028
10	Udhagai	Nanjanad-2	Mukurthi Dam TNEB	11.41067	76.564168	ARG025
11	Kundah	Ithalar	VAO Office	11.3428	76.6371	ARG838
12	Kundah	Kilkundah	Revenue Inspector Office	11.2638	76.6535	ARG837
13	Kundah	Balacola	VAO Office	11.33913	76.6787970	ARG026
14	Kundah	Mulligoor	TNEB Quarters Avalanche power house	11.32184	76.617797	ARG844
15	Coonoor	Melur	VAO Office	11.28576	76.74159	ARG821
16	Coonoor	Yedapalli	VAO Office, Yedapalli	11.38492	76.810296	ARG832
17	Coonoor	Ketti-2	VAO Office	11.38174	76.731394	ARG833
18	Kotagiri	Kadinamala	Panchayat Office, Kothimukku	11.4424	76.978229	ARG827
19	Kotagiri	Kodanad	Panchayat Building, Priyacolony	11.47194	76.893096	ARG836
20	Kotagiri	Denad	VAO Office	11.44422	76.958541	ARG835
21	Kotagiri	Nedugula	Kotagiri - Kodanadu Road Gandhinagar	11.51939	76.9125	ARG826
22	Kotagiri	Konavakorai-2	VAO Office	11.38796	76.89217	ARG842
23	Kotagiri	Kengarai	VAO Office	11.41437	76.928446	ARG822

24	Kotagiri	Aracode Kokode	VAO Office	11.45846	76.997878	ARG843
25	Kotagiri	Thengumara hada	Puplic place	11.56922	76.927164	ARG829
26	Kotagiri	Kotagiri Town	Taluk Office	11.42325	76.863592	ARG834
27	Kotagiri	Kallam palayam	Govt. Primary School	11.5147	77.0003	ARG817
28	Gudalur	Srimadurai	VAO Office	11.54894	76.487556	ARG839
29	Gudalur	O'valley-1	Town Panchayat Office	11.42864	76.49149	ARG818
30	Gudalur	Cherumulli-2	Panchayat Guest House	11.53248	76.464283	ARG824
31	Gudalur	Mudumalai	Government Tribal Higher Secondary School	11.57249	76.556434	ARG825
32	Gudalur	Mudumalai	Primary Health Centre	11.58039	76.57934	ARG828
33	Pandalur	Erumad-1	VAO Office	11.56986	76.259004	ARG841
34	Pandalur	Nelliyalam	VAO Office Nelakkottai	11.55194	76.416385	ARG814
35	Pandalur	Nelliyalam	Revenue Inspector Office	11.48701	76.339321	ARG840

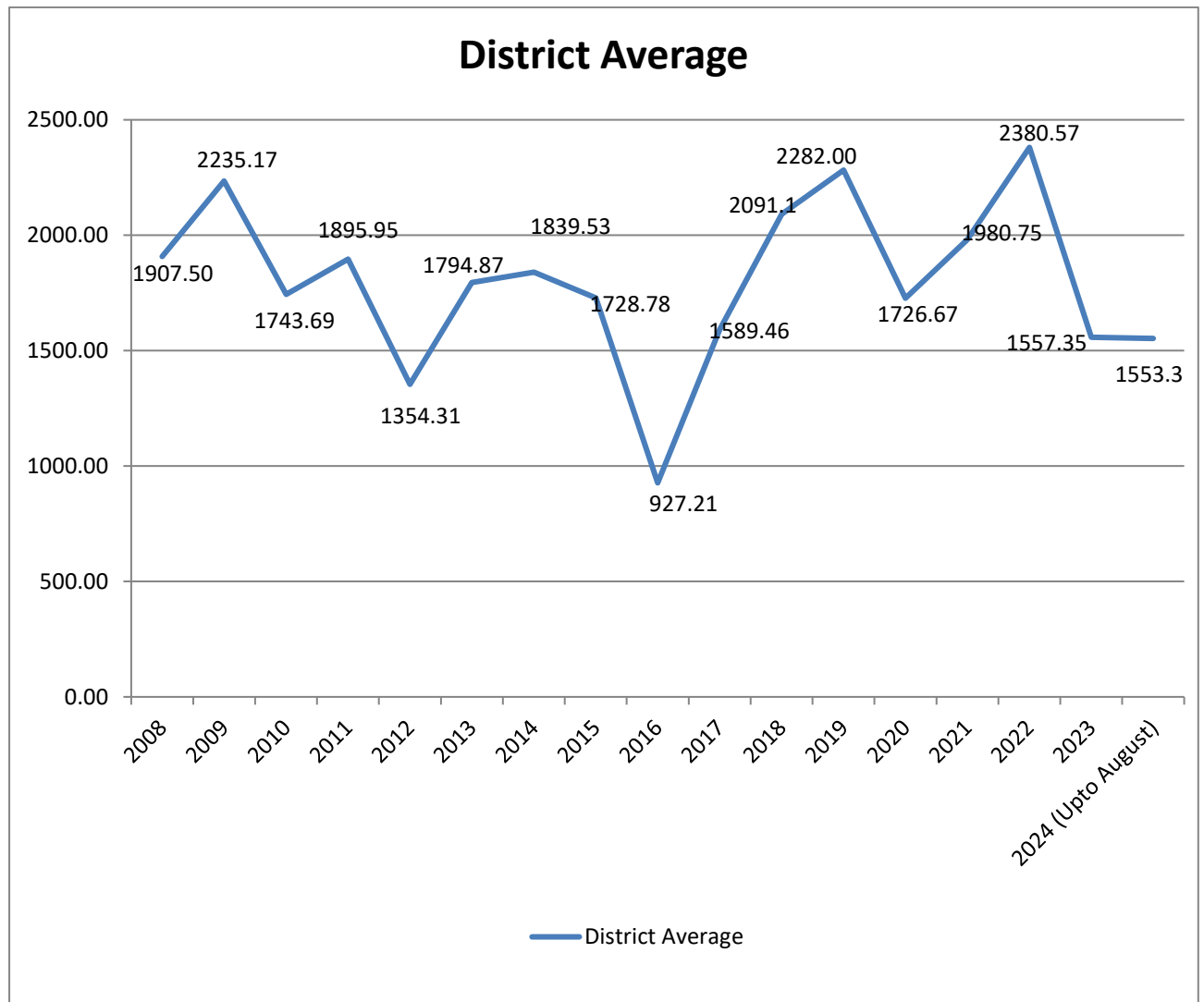
<b>List of Automatic Weather Stations (AWS)</b>						
<b>SI_ No</b>	<b>Block</b>	<b>Lattitude</b>	<b>Longitude</b>	<b>Address</b>	<b>Location</b>	<b>Remarks</b>
1	Udhagai	11.36569	76.66682	Field of Thiru.Bojan, Kallkorai Village, Siladam, Backside of Good Sheperd School, Ooty	Farmer	Taken over by Revenue
2	Coonoor	11.32939	76.80147	State Horticultural Farm, Katteri, Coonoor, Coonoor TK, 643212	Govt.	Taken over by Revenue
3	Gudalur	11.47105	76.40405	Hybrid Rice Evaluation Centre, Puliamparai, Gudalur	Govt.	Taken over by Revenue
4	Kotagiri	11.42988	76.84127	Panchayat Union Middle school Horasholai	Govt Land	To be relocated

**Table 2.7 The rainfall (in mm) received (monthwise) for the year 1980 - 2024**

<b>MONTH</b>	<b>Jan</b>	<b>Feb</b>	<b>Mar</b>	<b>Apr</b>	<b>May</b>	<b>Jun</b>	<b>Jul</b>	<b>Aug</b>	<b>Sep</b>	<b>Oct</b>	<b>Nov</b>	<b>Dec</b>	<b>Dist. Total</b>
<b>1980</b>	0	0	21	62.3	101	348.5	321.6	148.1	128.7	133.3	221.9	8.6	<b>1495.00</b>
<b>1981</b>	3.5	0	45.1	54	102.9	254.3	280	453.7	307.3	297.3	107.1	58.5	<b>1963.70</b>
<b>1982</b>	0	0	2.1	30.8	99.6	149.6	186.6	218.5	96.2	164.4	239.7	18.6	<b>1206.10</b>
<b>1983</b>	4.5	4.5	10.9	11	95.7	197.8	251.8	234.3	243.4	166.8	62.4	227.8	<b>1510.90</b>
<b>1984</b>	63.9	84.7	243.9	85.1	76.3	264.3	849	270.4	179.7	0	227.3	9.1	<b>2353.70</b>
<b>1985</b>	44.9	24.8	31.4	93.8	150.9	274.5	100.1	179.2	227.8	127.6	148	99.3	<b>1502.30</b>
<b>1986</b>	58.6	62.3	30.5	28	95.8	121.9	163.5	250.5	171.5	156.5	96.6	63	<b>1298.70</b>
<b>1987</b>	15.7	2.2	17.7	19.2	88.2	232.2	78.2	188.2	107.9	241.4	173.4	176.9	<b>1341.20</b>
<b>1988</b>	0	3.7	37.8	102.5	79.5	117.4	309.2	195.5	210.5	720.2	60.7	39.1	<b>1876.10</b>
<b>1989</b>	1	0	37.1	109.6	84.2	192.5	406.3	104.3	152.7	148.1	95.2	18.3	<b>1349.30</b>
<b>1990</b>	66.4	3	13.3	47.5	131.7	138.9	138	243.1	75.6	347.5	126.2	44.1	<b>1375.30</b>
<b>1991</b>	19.1	19.1	6.9	94	60.6	275.5	361.2	187.8	126.7	280.2	120	3.6	<b>1554.70</b>
<b>1992</b>	0	0	0	77	116.2	141.6	208	135	132.2	293.2	122	1	<b>1226.20</b>
<b>1993</b>	0	0	0	77	120	248.5	269.6	269.1	110.4	248.8	337.2	101.9	<b>1782.50</b>
<b>1994</b>	11.9	25.2	13.7	108.6	84.7	248.8	424.2	142.5	185.3	302.5	242.4	6.6	<b>1796.40</b>
<b>1995</b>	38.6	0	33.2	53.2	100.5	206.1	316.3	246.4	181.8	193.9	141.3	3	<b>1514.30</b>
<b>1997</b>	31.1	0	28.3	28.5	78.1	136.9	282.5	278.3	169	253.2	208.4	68.6	<b>1562.90</b>
<b>1998</b>	2.5	0	3.7	27.9	63.7	266.7	341.2	222	212.7	159.1	263	257.3	<b>1819.80</b>
<b>1999</b>	0	33.9	10	69.1	120.8	113.9	386.6	128.8	80.7	451.2	159.6	35.1	<b>1589.70</b>
<b>2000</b>	0	46.2	0	39.9	167.1	183.8	156.7	347.5	240.5	101	169.1	116.3	<b>1568.10</b>
<b>2001</b>	12.7	1.3	70.3	195.2	22.4	203.2	250.4	187.3	157.9	132.3	169.4	65.9	<b>1468.30</b>
<b>2002</b>	9	7.2	22.5	46.1	124	186.5	79	277	60.4	168.1	64	4.6	<b>1048.40</b>
<b>2003</b>	0	20.4	109.2	66	27.8	160.1	205.5	152.6	58.8	295	164	12.3	<b>1271.70</b>
<b>2004</b>	32.9	16.3	3.6	65.9	358.4	341.9	109.5	221.1	271.2	326.7	236.5	1.6	<b>1985.60</b>
<b>2005</b>	18.7	4.5	29.9	197.2	80.6	146.5	451.1	229.5	205.4	239.6	264.4	53.2	<b>1920.60</b>
<b>2006</b>	16.1	0	66.3	52	232.1	235.5	314.3	166.3	221	293	231	21.4	<b>1747.10</b>
<b>2007</b>	7.8	18.3	7.3	63.5	92.2	437.5	398.5	353.9	210.9	234.5	76.88	144.2	<b>2045.50</b>

<b>MONTH</b>	<b>Jan</b>	<b>Feb</b>	<b>Mar</b>	<b>Apr</b>	<b>May</b>	<b>Jun</b>	<b>Jul</b>	<b>Aug</b>	<b>Sep</b>	<b>Oct</b>	<b>Nov</b>	<b>Dec</b>	<b>Dist. Total</b>
<b>2008</b>	1.9	142.6	244.4	36.4	83.3	227	329.8	272	122.2	374.2	46.4	27.3	<b>1907.50</b>
<b>2009</b>	1	0	80.1	41.96	114.1	161.30	686.80	176.92	201.11	157.76	547.08	67.04	<b>2235.17</b>
<b>2010</b>	12.57	1.85	13.44	52.75	107.88	230.35	312.24	269.91	167.08	201.62	307.08	66.72	<b>1743.69</b>
<b>2011</b>	7.55	65.36	13.19	145.48	64.31	406.19	239.79	242.97	207.13	268.66	206.92	28.4	<b>1895.95</b>
<b>2012</b>	18.75	0.16	18.47	74.24	56.42	160.64	129.15	232.98	207.96	333.31	98.93	23.31	<b>1354.31</b>
<b>2013</b>	0.75	130.34	49.03	560.16	93.1	392.74	468.64	230.59	209.91	170.3	105.01	44.26	<b>1794.87</b>
<b>2014</b>	0	30.74	28.65	21.21	218.95	256.36	30.54	292.11	261.41	301.78	117.42	75.33	<b>1839.53</b>
<b>2015</b>	0.4	0.18	85.38	111.09	148.09	441.82	135.01	106.55	165.61	136.39	337.76	59.79	<b>1728.78</b>
<b>2016</b>	10.24	0.24	2.48	4.66	81.99	266.24	219.51	78.55	59.46	53.36	66.08	84.4	<b>927.21</b>
<b>2017</b>	46.34	0	100.77	56.44	141.50	174.38	206.74	229.64	338.52	99.34	85.59	110.22	<b>1589.46</b>
<b>2018</b>	1.12	23.01	37.52	90.85	199.36	354.0	417.60	455.25	144.61	234.71	123.55	8.48	<b>2091.10</b>
<b>2019</b>	0	5.97	28.17	62.04	82.79	125.70	224.34	789.46	290.18	466.43	112.69	94.23	<b>2282.00</b>
<b>2020</b>	5.36	1.11	8.34	34.60	67.82	152.36	238.26	624.58	281.61	71.62	164.40	76.61	<b>1726.67</b>
<b>2021</b>	106.11	25.33	31.06	37.07	213.71	206.53	376.15	202.67	160.54	326.97	238.64	55.97	<b>1980.75</b>
<b>2022</b>	37.64	0.00	28.29	94.3	209.53	186.71	603.9	568.14	205.59	177.22	143.26	121.34	<b>2380.57</b>
<b>2023</b>	9.70	3.70	52.15	74.50	142.00	120.90	376.20	74.20	201.60	155.50	264.70	82.20	<b>1557.35</b>
<b>2024</b>	64.70	1.40	1.38	29.32	286.40	336.20	617.00	216.90	102.48				

**Figure 2.1 Average Annual Actual Rainfall Distributions**





## 2.4 Climate and Soil

### Climate:

Since, The Nilgiris District is situated at an elevation of 900 to 2636 meters above MSL. During summer, the climate remains to the Maximum of 21 degree Celsius to 25 degree Celsius and the minimum of 10 degree Celsius to 12 degree Celsius. During the winter, the temperature ranges from maximum 16 degree Celsius to 21 degree Celsius and minimum of 2 degree Celsius.

## 2.5 Soil and Agro - Climate Zones

### Agriculture (In Hect)

a. Total cultivated area	-	75935.918
b. Net area sown	-	72265.679
c. Area sown more than once	-	3670.239

#### d. Area and Production of certain important Crops

<u>Crops</u>	<u>Hectares</u>
I. Paddy (local variety)	90.650
ii. Arecanut	416.523
iii. Garlic	714.155
iv. Cardamum	903.840
v. Pepper	992.396
vi. Ginger	168.180
vii. Potato	917.790
viii. Carrot	4210.382
vii. Orange	3.855
ix. Tea	55520.831
x. Coffee	7321.071

#### e. Agricultural Land Holdings (2015-2016 Agri census)

a. Holdings (Nos.)	-	83125
b. Area in Hect	-	83633.639
c. Average size of holdings in Hect.	-	1.006

- f.a. *Important Food Crops* - Tea, Coffee, Potato, Carrot, Beetroot, Pepper, Peas, Beans, Garlic, Cardamum & cloves
- b. *Important Non Food Crops* - Eucalyptus, Accasia, Rubber, Lime Grass, Silver oak, Seegai.

## 2.6 Natural Vegetation

<b>i. Forest Area (in hectare)</b>	-	<b>146149</b>
a. Reserved Forests (in hectare)	-	128606
b. Reserved Lands (in hectare)	-	13530
c. Unclassed Forests	-	4013
<b>ii. Out-turn of forest product</b>		
1. Timber (Cu.m)	-	Nil
2. a. Pulp wood (M.T)	-	938.550
b. Barked Wattle wood	-	Nil
3. Ply wood (M.T)	-	Nil
4. Sandal wood (M.T)	-	Nil
5. Rubber (M.T)	-	Nil
6. Bamboo (Tonne)	-	Ni
7. Tea Green Leaves (Tonne)	-	Nil
8. Wattle Bark (M.T)	-	98.131
9. Cashewnuts (Tonne)	-	Nil
10. Others (specify) (M.T)		
Firewood	-	98.727
Date Leaves (MFP)	-	70.700
Eichampul	-	43800
Kadukkai	-	2386
Nellikai	-	4432
Tamarind with Skin with Seed	-	3436
Poochaikkai	-	870
Sundaikkai	-	800

## IRRIGATION

**Table 2.8 Net area irrigated by (in Hect.) (Only irrigation area details)**

Irrigation Source	Number	Area Irrigated in hectare	
		Gross	Net
a. Government canals	1 Hallimoyar (2km)		-
b. Private Canals	-		-
c. Tanks	-		-
d. Tube wells	-		-
e. Other wells (Gross)	853	7183.215	4568.120
f. Other sources	-	--	--
<b>Total Net Area Irrigated</b>	<b>853</b>	<b>7183.215</b>	<b>4568.120</b>

## IRRIGATION

**Table 2.9 SOURCES OF WATER SUPPLY - BLOCK WISE**

Sl. No.	Block	Canals	Length (in KM)	Wells used for Irrigation Purpose Only	Tube Wells	Wells used for Domestic Purpose Only	Reservoirs	Tanks (Nos)
1	2	3	4	5	6	7	8	9
1	Udhagamandalam	--	--	510	--	142	--	--
2	Coonoor	--	--	200	--	285	--	--
3	Kotagiri	1	2	143	--	0	--	--
4	Gudalur	--	--	--	--	704	--	--
	<b>Total</b>	<b>1</b>	<b>2</b>	<b>853</b>	<b>--</b>	<b>1131</b>	<b>--</b>	<b>--</b>

**Table 2.10 Area Irrigated by Food and Non Food Crops  
(By all Sources)  
Fasli 1432**

<b>Sl.No</b>	<b>Crop</b>	<b>Area in hec</b>
1	Wheat	6.000
2	Cummbu	1.400
3	Ragi	3.400
4	Maize	3.950
5	Thinai	0.500
6	Samai	0.370
7	Chillies	0.200
8	Garlic	714.155
9	Ginger	4.260
10	Nutmig	19.695
11	Cloves & Cinnamon	0.800
12	Mint	0.010
13	Turmeric	0.400
14	Banana	8.101
15	Pomegranate	0.620
16	Apple	1.600
17	Plums	1.300
18	Seetha	0.200
19	Berikai	0.120
20	Mangusthan	0.800
21	Vilambazham	35.715
22	Peach	0.025
23	Straberry	25.411
24	Thurien	0.500
25	Orange	3.855
26	Lemon	2.045
27	Potato	917.790
28	Carrot	4210.382
29	Beetroot	1284.272
30	Onion	1.005
31	Brinjal	2.100
32	Lablab	5.310
33	Cabbage	457.447
34	Tomato	4.170
35	Bittedgroud	26.700

36	Cucumber	0.400
37	Beans	213.920
38	Cauliflower	8.825
39	Raddis	149.820
40	Greens (except Agathi Keerai)	2.610
41	Noolkol	38.000
42	Seeni Avarai	0.290
43	Capsicum	0.525
44	Green peas	44.595
45	Chow Chow	36.520
46	Siru Kizhangu	309.675
47	Turnip	15.310
48	Groundnut	0.200
49	Cocunut	6.170
50	Cocoa	2.850
51	Rosemary	9.400
52	Bird of Paradise	2.360
53	Cholam - Fodder	3.800
54	Rose	9.740
55	Sendumalli	4.900
56	Marygold	0.800
57	Chinthamani	24.450
58	Deriya	0.023
59	Mulberry	3.205
	<b>District Total</b>	<b>8633.091</b>

## 2.7 Transport

### 2.7.1 Road Network

#### State Highways Total 1061.834 km

Udhagai Sub Division - 420.528 km

Coonoor Sub Division - 175.226 km

Kotagiri Sub Division - 186.140 km

Gudalur Sub Division - 279.940 km

#### National Highways 108.20 km (Burliar - Kakkanallah)

### 2.7.2 Railway Network

The Nilgiris mountain Railway is 46 kilometers (28.5 miles) long which starts from Udhagamandalam and ends at Mettupalayam. It passes through many tunneles and over hundred of bridges (about 30 of them are large ones).

### 2.7.3 Airports and Ports

There are no Airports or Ports located in The Nilgiris District.

## 2.8 Animal Husbandry and Fisheries

**Table 2.11 Live stock population**

Sl. No.	Cattle	No. of cattles	Sl. No.	Cattle	No. of cattles
1.	Cow	26095	7.	Pig	1326
2.	Buffalow	2494	8.	Hourse	256
3.	Sheep	10511	9.	Donkey	107
4.	Goat	36528	10.	Rabbit	65
5.	Dog	6859	11.	Poultry	43174
6.	Cat	2659	12	Other Birds	9042

## 2.9 Industrial Overview

Needle Industries (India) Private Limited, the home of the world's largest and most innovative manufacturer of Hand Sewing Needles, Knitting Needles, Crochet Hooks, Pins and Sewing & Knitting accessories is located at Yellanalli, Coonoor Taluk.

There are also numerous Tea factories in The Nilgiris District.

## **2.10 Economic profile**

The Nilgiris district is basically a horticulture district. Its economy is based on commodity crops of tea, coffee, and spices, followed in importance by potato, cabbage, carrot, and fruit. Tourism also plays an important role in the economic development of the district.

## **2.11 Culture and Tourism**

The Nilgiri district is one of the smallest districts in Tamilnadu. Etymologically the word Nilgiri means Blue Mountain. The Scheduled Tribe population in Nilgiri district is not evenly distributed in the six taluks. In Tamilnadu, among the 36 scheduled tribes, the government of India identifies six communities as Primitive Tribal Groups. Important among them are Todas, Kotas, Kurumbas, Irulas, Paniyas and Kattunayakans. The Nilgiris is the home of three major Dravidians tribes namely the Todas, the Kota and the Kurumbas. The Badaga form the largest ethnic group in Nilgiri District and they were originally a migrant group from Karnataka who arrived in the highlands in the 16th century. The Toda are the original inhabitants of The Nilgiris Hills and they are one of the most picturesque tribes in India.

Tourism is an important source of revenue for the Nilgiris. The district is home to several hill stations which are visited by tourists during summer. These include Ooty (Udhgamandalam) (district headquarters), Coonoor, Gudalur and Kotagiri. The Nilgiri Mountain Train, locally known as the Toy Train, attracts tourists as the journey has extensive views of the hills and forests. Mudumalai National Park is commonly visited by wildlife enthusiasts, campers and backpackers. The annual flower show, organised by the Government of Tamil Nadu at the Botanical Garden in Ooty, is an annual event, known for its display of roses. There are also other shows like Rose show, Vegetable show, Spice show & Fruit show which also attracts lot of tourists. The Nilgiris is known for its eucalyptus oil and tea, and also produces bauxite. Some tourists are attracted to study the lifestyles of the various tribes living here or to visit the tea and vegetable plantations. Other tourist destinations in the district are Pykara Waterfalls and the Ooty Lake, Avalanche and Doddabetta peak.

## **2.12 Disaster Profile**

### **2.12.1 Major Disasters: Monsoon Fury: Flood and Landslides**

The Indian hill Masses are prone to landslides from low hazard to severe hazard. The Nilgiris district situated in the southern part of India on the Western Ghats is prone to high to severe landslide hazards. The historical landslide inventory analysis of this area clearly reveals the occurrence of landslides and related disasters since 18<sup>th</sup> century. Landslides are now becoming frequent and rather annual recurring phenomenon in the Nilgiris. The downpour, especially during the North-East monsoon results in greater run-off and flash flows and the reduced carrying capacity of the natural drain ways result in floods. Flash floods come as a sudden and swift flow of water inundating adjoining fields and properties and leave untold misery and hardships. Rain storms with high velocity winds causing uprooting of trees, resulting in power failure, communication failure and other hardships. Disasters such as landslides, floods and earthquakes are generally sudden and have very low predictability of occurrence. Though they are difficult to predict, but based on the weather condition of past few days perhaps chances of their occurrence can be made few hours beforehand for some of the disasters. But it is often possible to characterize and identify disaster prone areas based on scientific investigation and use this as a warning sign. Most of the disasters are related to action of water, land use management, human activities and settlements. The disasters are not result of the phenomenon by itself but by interaction with human settlements.

### **2.12.2 North-East Monsoon 1978 – 1979**

The worst disaster occurred in living memory was during November 1978. This brought untold misery such as loss of life, property and total disruption of communication and isolation of district with the rest of the State. Very heavy rain lashed around Ootacamund, Manthada, and Kookalthorai on 4 November 1978 resulting in floods, landslides which brought widespread loss to life and property. 5<sup>th</sup> November, 1978 recorded 323 mm of rainfall at Udthagamandalam of which 243 mm was between



5.00 pm of 4<sup>th</sup> November and 8 am of 5<sup>th</sup> November. A similar scene was witnessed again in the Hilly district in a row during 1979 in Coonoor. Unlike the rains of 1978, the heavy rains of 1979 had continued and long spent effect. The heavy rainfall started from 12 November, 1979 and highest rainfall was 114.5 mm at Kodanad. On 13<sup>th</sup>, it was 149.4 mm at Coonoor and 169.9 mm at Kodanad. On the 15<sup>th</sup> Night heavy landslide had occurred at Doddacombai, on 16<sup>th</sup> night there was heavy rain at Coonoor resulting in washing away of one woman and two children. The 19 November, 1979 witnessed a heavy landslide of 100 yards in width and about 1 km in length in Selas of Coonoor Taluk resulting in filling up of valley of 30” – 50” of mud. The heaviest rainfall of the day was 187.6 mm at Coonoor. On 20.11.1979 also, there was heavy rain of 102.2 mm at Coonoor and a heavy landslide at Selas in which a house was completely buried in the debris.

The total rainfall recorded in the district from 12<sup>th</sup> to 29<sup>th</sup> November 1979 is noted as below

<b>Sl.No.</b>	<b>Rainuage Station</b>	<b>MM</b>
1	Coonoor	1170.5 mm
2	Kodanad	892.2 mm
3	Kotagiri	757.7 mm
4	Kundah	552.0 mm
5	Ketti	514.7 mm
6	Udhagamandalam	358.2 mm
7	Gudalur	232.4 mm
8	Devala	226.3 mm
9	Glenmorgan	168.6 mm
10	Naduvattam	140.0 mm

During the 1978-79 floods, 98 persons lost their lives, 811 cattle washed away, 3486 houses were damaged and loss of Government property to the tune of Rs. 230 Lakh and private property loss amounting to Rs.1270 lakh. Several roads and bridges have been damaged and washed away.

The sinking of land and fissures appeared in certain parts alien to that of an earthquake.

<b>Year</b>	<b>Human Loss</b>	<b>Cattle Loss</b>	<b>House damages</b>
1978-79	98	811	3486

### **2.12.3 North East Monsoon 1990**

Due to heavy rains and flash floods on 25.10.1990 at Pegumbahallah / Geddai Camp, 44 Electricity Board Quarters were completely washed away. Five employees of Tamil Nadu Electricity Board died besides on each in Educational and Postal Departments. Totally 37 persons died in the mishap.

### **2.12.4 North-East Monsoon 1993**

November 1993, North East monsoon was a fiery outburst lashed out in the hill district of the Nilgiris. Coonoor, Kotagiri and parts of Udthagamandalam taluks received heavy rainfall from 10<sup>th</sup> to 12<sup>th</sup> November. There was a major cloud burst on 11.11.1993 in the upper reach of Marapalam area in Coonoor Taluk, which washed about 18 huts, a Mohammadian Dargha and also washed away 11.2 km of Coonoor Mettupalayam road. The road traffic was suspended for more than a fortnight. 12 persons lost their lives and 15 persons were found missing. It was ascertained that 2 buses with 21 passengers were washed away. Average rainfall received during November 1993, 337.20 as against **157.76** for North-East monsoon.

### **2.12.5 North-East Monsoon 1998**

In 1998, the North East Monsoon was very active and continued till the month of December 1998. Due to continuous rainfall especially from 9.12.1998 to 14.12.1998, one big boulder weighing about 20 metric tones fell on Coonoor – Mettupalayam main road. The traffic on the road was closed from 11.12.1998 to 14.12.1998. The boulder was blasted and earthslips were removed. The traffic was resumed from 14.12.1998.

### **2.12.6 North-East Monsoon 2001**

Due to heavy rainfall during the night of 26 December 2001, Coonoor – Mettupalayam road got badly damaged due to landslides at 2 places near Pudukadu. There was a huge landslide and as a result, bridge at KM 399/2 having 3 metre span was completely washed away. Similarly, bridge at K.M.399/6 was washed away completely. In addition, Coonoor – Mettupalayam railway track were also succumbed to the fiery effects of the monsoon. The railway bridge No.55 and No. 56 near Hillgrove station was completely destroyed.

### **2.12.7 North-East Monsoon 2006**

Consequent to heavy rains in the Nilgiris Hills, numerous landslides were reported to have occurred during late hours on 14.11.2006. One person was killed and 3 persons were injured, disrupting traffic movements in NH 67 and blocking Mountain Rail track between Mettupalayam and Coonoor.

### **2.12.8 North-East Monsoon 2009**

2009 Monsoons left a major havoc and herculean road damages and loss. There were around 1150 landslips. 43 persons were killed and around 3758 houses were damaged. The total estimated damages were Rs. 300 Crores.

### **2.12.9 North-East Monsoon 2009**

<b>Year</b>	<b>Life Loss</b>	<b>Hut Damages</b>	<b>Estimated damages</b>
2009	43	3758	300 Cr.

<b>RAINFALL – North East Monsoon 2009</b>			
<b>Place</b>	<b>8<sup>th</sup> November (mm)</b>	<b>9<sup>th</sup> November (mm)</b>	<b>10<sup>th</sup> November (mm)</b>
Ketti	210	141	820
Coonoor	188	339	307
Kotagiri	109	108	275

### **2.12.10 Summer Rainfall 2015**

On 07.03.2015 – Due to heavy rain in Coonoor, the Krishnapuram River was flooded due to the block in the drain. A rainfall of 88 mm was recorded within 4 hours.

A stream in spate washed away number of vehicles at Coonoor. The flood was triggered by heavy rains. 36 vehicles including cars, autorickshaws and two wheelers were washed away by the gushing storm water. As a result of the torrential rain, accompanied by thunder and lightning, storm water gushed down with broken trees, bamboo etc. which made the waterway, known for long as the Krishnapuram stream, overflow. Fortunately, there was no loss of life, though the storm water entered about 15 houses located close to the stream.

Owing to the heavy rainfall, a few minor landslips occurred on the Ooty-Coonoor National Highway and a retaining wall collapsed at Ottupatrai. 14 houses were partly damaged in Krishnapuram. 40 people were evacuated and accommodated in CSI Middle School Coonoor. 3 houses were partly damaged in Darlington Bridge and 2 houses in Yedapalli and Wellington were damaged. All relief measures were done immediately to the affected people.

<b>Date of occurrence</b>	<b>Hut damages partly</b>	<b>Hut damages Fully</b>	<b>Vehicle Damages</b>
7.3.2015	17	15	36

### **2.12.11 North East Monsoon 2017**

The details of of damages caused by NEM 2017 are furnished below.

<b>Year</b>	<b>Hut Damages Partly</b>	<b>Hut Damages Fully</b>	<b>Injury</b>
2017	128	6	-

### **2.12.12 South West Monsoon 2018**

The details of of damages caused by SWM 2018 are furnished below.

<b>Year</b>	<b>Life Loss</b>	<b>Hut Damages Partly</b>	<b>Hut Damages Fully</b>	<b>Injury</b>
2018	4	153	18	2

### **2.12.13 South West Monsoon 2019**

The Nilgiris District witnessed heavy rainfall from South West Monsoon from 05.05.2019 onwards and that the South West Monsoon generally bring an average rainfall of about 707 mm to this district from June to August every year and that the average rainfall that must have occurred between 01.08.2019 and 12.08.2019 should have been 92 mm and that but during this period from 06.08.2019 to 09.08.2019, the average rainfall was about 642 mm which is 647 % more than the average rainfall and that unprecedented high rainfall that occurred during the second week of August 2019 has created huge damages to life and property in the various parts of the Nilgiris District. The details of of damages caused by SWM 2019 are furnished below.

<b>Year</b>	<b>Life Loss</b>	<b>Hut Damages Partly</b>	<b>Hut Damages Fully</b>	<b>Injury</b>
2019	8	1097	253	14

### **2.12.14 North East Monsoon 2019**

An intense rainfall of 139 mm during the early hours on 17.11.2019 at Coonoor, led to many landslides and uprooting of trees on the Coonoor - Mettupalayam Highway. The continuous showers caused a flash-flood in the Krishnapuram channel which runs through heart of the Coonoor town. Around 9 vehicles parked at the residential areas alongside the edge of channel were swept away by the flash-flood and got blocked under a footbridge across the stream which caused structural damage to the sidewalls Floodwaters entered several shops and houses in low-lying areas. The details of of damages caused by NEM 2019 are furnished below.

<b>Year</b>	<b>Life Loss</b>	<b>Hut Damages Partly</b>	<b>Hut Damages Fully</b>	<b>Injury</b>
2019	2	278	7	-

### 2.12.15 South West Monsoon 2020

The Nilgiris District has witnessed heavy rainfall from South West Monsoon from 03.08.2020 onwards and that the South West Monsoon generally bring an average rainfall of about 707 mm to this district from June to August every year and that the average rainfall that must have occurred between 03.08.2020 and 09.08.2020 should have been 54 mm but during the period from 03.08.2020 to 09.08.2020, the average rainfall was about 487 mm which is 901 % more than the average rainfall and that unprecedented high rainfall that occurred during the first week of August 2020 has created huge damages to life and property in the various parts of the Nilgiris District. The details are as follows:

<b>Year</b>	<b>Life Loss</b>	<b>Hut Damages Partly</b>	<b>Hut Damages Fully</b>	<b>Injury</b>	<b>Cattle Loss</b>
2020	2	451	9	4	4

### South West Monsoon 2021

<b>Year</b>	<b>Life Loss</b>	<b>Hut Damages Partly</b>	<b>Hut Damages Fully</b>	<b>Injury</b>	<b>Cattle Loss</b>
2021	-	32	1	-	-

### North East Monsoon 2021

<b>Year</b>	<b>Life Loss</b>	<b>Hut Damages Partly</b>	<b>Hut Damages Fully</b>	<b>Injury</b>	<b>Cattle Loss</b>
2021	-	137	-	-	-

### South West Monsoon 2022

<b>Year</b>	<b>Life Loss</b>	<b>Hut Damages Partly</b>	<b>Hut Damages Fully</b>	<b>Injury</b>	<b>Cattle Loss</b>
2022	2	306	17	3	2

### North East Monsoon 2022

<b>Year</b>	<b>Life Loss</b>	<b>Hut Damages Partly</b>	<b>Hut Damages Fully</b>	<b>Injury</b>	<b>Cattle Loss</b>
2022	4	122	2	-	1

On 13.12.2022, Coonoor town of Coonoor Taluk experienced unprecedented extremely very heavy rainfall of 303 mm from 8.00 pm to 14.12.2022 6.00 am.

**South West Monsoon 2023**

<b>Year</b>	<b>Life Loss</b>	<b>Hut Damages Partly</b>	<b>Hut Damages Fully</b>	<b>Injury</b>	<b>Cattle Loss</b>
2023	-	44	1	1	-

**North East Monsoon 2023**

<b>Year</b>	<b>Life Loss</b>	<b>Hut Damages Partly</b>	<b>Hut Damages Fully</b>	<b>Injury</b>	<b>Cattle Loss</b>
2023	1	95	1	-	-

**South West Monsoon 2024**

<b>Year</b>	<b>Life Loss</b>	<b>Hut Damages Partly</b>	<b>Hut Damages Fully</b>	<b>Injury</b>	<b>Cattle Loss</b>
2024	-	290	7	1	-





## **C H A P T E R - 3**

### **RISK GOVERNANCE - INSTITUTIONAL FRAMEWORK FOR DISASTER MANAGEMENT**

#### **3.1 Disaster Management Act 2005**

The Disaster Management act 2005 (DM 2005) lays down institutional and coordination mechanism for effective Disaster Management (DM) at the national state, district and local levels. These bodies have been set up to facilitate a paradigm shift from the hitherto relief centric approach to a more proactive, holistic and integrated approach of strengthening disaster preparedness, mitigation, and emergency response.

#### **3.2 Organisational set up: DDMA – The Nilgiris.**

The Government vide G.O.(Ms).No.33 Revenue (DM1(2) Dept, dt.24.01.2012 have issued orders constituting District Disaster Management Authority in all the district in the state, under sub-section(1) and (2) of the section 25 of the Disaster Management Act, 2005 ( Central Act 53 of 2005), As per the said G.O the following are the members of the District Disaster Management Authority :

#### **3.3 Disaster Management Organisation:**

**Table 3.1 District Disaster Management Committee**

<b>Sl.No.</b>	<b>Designation</b>	<b>Responsibilities</b>	<b>Office</b>
1	District Collector / Nodal Officer	Chairperson	Collectorate, Udhagamandalam.
2	District Revenue Officer	Convener	Collectorate, Udhagamandalam.
3	Personal Assistant (General) to the Collector	Emergency Relief Officer	Collectorate, Udhagamandalam
3	Superintendent of Police	Member	SP Office, Udhagai
4	Project Director, SADP	Member	SADP, Udhagai
5	Project Director, DRDA	Member	DRDA, Udhagai

6	District Panchayat Chairman	Member	District Panchayat Office, Udhagai
7	R.D.O., Udhagai, Coonoor & Gudular	Member	RDO's Office of Respective evenue Sub Divisions.
8	PA. (PD)	Member	Collectorate, Udhagai
9	District Forest Officer (The Nilgiris)	Member	District Forest Office, The Nilgiris.
10	District Forest Officer ( Gudular )	Member	District Forest Officer, Gudular
11	Forest Conservator	Member	Forest Conservator, Coimbatore,
12	Deputy Director, Geotech	Member	DD. Geotech, Coonoor
13	Principal Scientist & Project Leader Centralsoil Research Institute	Member	Centre Soil Research Institute Udhagai
14	District Fire Officer, Udhagai	Member	Fire and Rescue Services, Udhagai
15	Deputy Director, Health Services	Member	DD, Health, Udhagai
16	Joint Director, Public Health	Member	JD, Health, Udhagai
17	Public Relation Officer, Udhagai	Member	PRO, Collectorate, Ooty
18	Executive Engineer, Pwd, Udhagai	Member	EE,PWD,Udhagai
19	Assistant Executive Engineer, WRO- PWD Udhagai	Member	AEE, WRO, Udhagai
20	Executive Engineer (Agricultural Engineering) Udhagai	Member	EE Agriculture , Udhagai
21	Divisional Engineer, High Ways, Udhagai	Member	DE, Highways Udhagai
22	Joint Director, Horticulture,Udhagai	Member	JD Horticulture, Udhagai

23	Commissioner, Udhagai municipality	Member	Commissioner Municipal office Udhagai
24	Commissioner, Coonoor Municipality	Member	Commissioner Municipal Office Coonoor
25	Commissioner Nelliyalam Municipality	Member	Commissioner Municipal Office, Nelliyalam
26	Commissioner Gudular Municipality	Member	Commissioner Municipal Office Gudalur
27	Executive Engineer Tamilnadu Drinking Water and Drainage	Member	TWAD Board Udhagai
28	Superintending Engineer, TNEB	Member	SE TNEB, Aavin Complex Udhagai
29	Superintending Engineer Electricity Generation Kundha	Member	Superintendent Engineer Electricity Generation Kundha
30	Assistant Executive Engineer Tamilnadu Pollution Control Board, Udhagai	Member	Assistant Executive Engineer Tamilnadu Pollution Control Board, Udhagai
31	Project Officer, Tamilnadu Women Development Cooperation, Udhagai	Member	Project Officer, Tamilnadu Women Development Cooperation, Udhagai
32	Regional Transport Officer, Udhagai	Member	Regional Transport Officer, Udhagai
33	Chief Educational Officer, Udhagai	Member	Chief Educational Officer, Udhagai
34	District Elementary Educational Officer	Member	District Elementary Educational Officer
35	Principal, Govt Arts College, Udhagai	Member	Principal, Govt Arts College
36	Assistant Director, Town Panchayat. Ooty	Member	Assistant Director, TownPanchayath. Ooty
37	Project Officer, I.C.D.S	Member	Project Officer, I.C.D.S

38	Tourist Officer, Udhagai	Member	Tourist Officer, Udhagai
39	Managing Director, Indco Serve	Member	Managing Director, Indcoserve, Coonoor
40	Assistant Director, Exservice Men Welfare Board, Udhagai	Member	Assistant Director, Exservice Men Welfare Board, Udhagai
41	Area Commandant, Home Guard, Udhagai	Member	Area Commandant, Home Guard, Udhagai
42	Regional Joint Director, Animal Husbandry, Udhagai	Member	Deputy Director, Animal Husbandry, Ooty
43	General Manager Director, Aavin, Udhagai	Member	Managing Director, Aavin, Udhagai
44	Assistant Director, Fishery Department, Udhagai	Member	Assistant Director, Fishery Department, Ooty
45	Joint Registrar, Cooperative Department, Udhagai	Member	Deputy Registrar, Cooperative Department, Udhagai
46	District Adi Dravidar Welfare Officer, Udhagai	Member	District Adi Dravidar Welfare Officer, Udhagai
47	Assistant Director, Statistics, Udhagai	Member	Assistant Director, Statistics, Udhagai
48	The Chief Executive Officer, Wellington Contonment Board,	Member	Wellington, Coonoor.
49	District Youth Coordinator Nehru Yuva Kendra.	Member	District Youth Coordinatore Nehru YuvaKendra. Udhagai
50	President, Red Cross, Ooty	Member	President, Red Cross, Udhagai
51	Director, U.S.S.S, Udhagai	Member	Director, U.S.S.S, Udhagai
52	Director, Nawa, Kotagiri	Member	Director, NAWA, Kotagiri
53	Director, Rdo Trust, Aruvankadu.	Member	Director, RdoTrust, Aruvankadu

54	Nss Coordinator, Govt Arts College, Udhagai	Member	NSS Coordinator, Govt Arts College, Ooty
55	Nss Coordinator, Emerald Heights College, Udhagai	Member	Nss Coordinator, Emerald Heights College, Udhagai

Till the recent past, India had an entirely different mechanism for disaster management. A structured mechanism right from national level up to district level was developed after the formulation of DM Act 2005. The basic responsibility of undertaking rescue, relief and rehabilitation measures in the event of natural disasters, as at present, is that of the state Governments concerned. The Central Government supplements the efforts of the States by providing financial and logistic support. The district administration is the focal point for implementation of all Governmental plans and activities including Disaster Management.

Other than the national, state, district and local levels, there are various institutional stakeholders who are involved in disaster management at various levels in the country. These include the police and Para-military forces, civil defense and home-guards, fire services, ex-service men, non government organizations (NGOs), public and private sector enterprises, media and HAM operators, all of whom have important roles to play. The institutional and policy mechanisms for carrying out response, relief and rehabilitation are well-established in the district. These mechanisms have proved to be robust and effective so far as response, relief and rehabilitation are concerned. This section gives a brief overview of the institutional mechanism for disaster management in the district.

### **3.4 National Level Mechanism**

The administration of natural disaster management is the responsibility of the Ministry of Home Affairs, where as certain disasters such as Drought, chemical and biological disasters as well as aviation disasters are dealt by the concerned Ministries.

### **3.5 National Crisis Management Committee**

Cabinet Secretary, who is the highest executive officer, heads the National Crisis Management Committee (NCMC). Secretaries of all concerned ministries/Departments as well as Organizations are members of the Committee. The NCMC gives direction to the Crisis Management Groups as deemed necessary. The NCMC gives directions to any Ministries/Departments/ Organizations for specific action needed for meeting the Crisis situation.

### **3.6 National Crisis Management Group**

The Central Relief Commissioner in the Ministry of Home Affairs is the Chairman of the Crisis Management Group, which consists of nodal officers from concerned Ministries. The CMGs function includes reviewing every year contingency plans formulated by various Ministries/Departments/ Organizations in their respective sectors.

### **3.7 National Disaster Management Authority (NDMA)**

NDMA is the apex body for disaster management in the country, is headed by the Prime Minister and has the responsibility for laying down policies, plans and guidelines for DM (and coordinating their enforcement and implementation for ensuring timely and effective response to disasters). The guidelines assist the Central Ministers, Departments and States to formulate their respective DM plans. It approves the National Disaster Management and DM plans of the Central Ministries/Departments. It takes such other measures as it may consider necessary, for the prevention of disasters, or mitigation, or preparedness and capacity building, for dealing with a threatening disaster situation. Central Ministries /departments and State Governments are expected to extend necessary cooperation and assistance to NDMA for carrying out its mandate. It oversees the provision and application of funds for mitigation and preparedness measures. NDMA has the power to authorize the Departments or authorities concerned to make emergency procurement of provisions or materials for rescue and relief in a threatening disaster situation or disaster. The general

superintendence, direction and control of National Disaster Response Force (NDRF) are vested in and are executed by NDMA. The National Institute of Disaster Management (NIDM) works within the framework of broad policies and guidelines laid down by NDMA.

The NDMA is mandated to deal with all types of disasters, natural or man-made. Whereas, such other emergencies including those requiring close involvement of the security forces and or intelligence agencies such as terrorism (counter-insurgency) law and order situation, serial bomb blasts, hijacking, air accidents, Chemical, Biological, Radiological and Nuclear (CBRN) weapon systems, mine disasters, ports and harbour emergencies, forest fires, oil field fires, and oil spills continue to be handled by the National Crisis Management Committee.

NDMA may, however, formulate guidelines and facilitate training and preparedness activities in respect of Chemical, Biological, Radiological and Nuclear (CBRN) emergencies. Cross cutting themes like medical preparedness, psycho-socio care and trauma, community based disaster preparedness, information & communication technology, training, preparedness, awareness generation etc. for natural and manmade disaster also engages the attention of NDMA in partnership with the stakeholders concerned. Resources available with the disaster management authorities at all level, which are capable of discharging emergency support functions, are made available to the nodal Ministries/ Agencies dealing with the emergencies at times of impending disasters/ disasters.

### **3.8 The National Executive Committee.**

The National Executive Committee (NEC) comprises the Union Home Secretary as the Chairperson, and the Secretaries to the GOI in the Ministries/ Departments of Agriculture, Atomic Energy, Defense, Drinking Water Supply, Environment and Forests, Finance Expenditure, Health, Power, Rural Development, Science and Technology, Space, Telecommunications, Urban Development, Water Resources and the Chief of the Integrated Defense Staff of the Chiefs of Staff Committee as

members. Secretaries in the Ministry of External Affairs, Earth Sciences, Human Resource Development, Mines, Shipping, Road Transport & Highways and Secretary NDMA are the special invitees to the meetings of the NEC.

The NEC is the executive Committee of the NDMA, and is mandated to assist the NDMA in the discharge of its functions and also ensure compliance of the directions issued by the Central Government. NEC is to coordinate the response in the event of any threatening disaster situation or disaster.

### **3.9 State Disaster Management Authority (SDMA).**

At the State Level, the SDMA, headed by the Chief Minister, lays down policies and plans for DM in the State. It approves the State Plan in accordance with the guidelines laid down by the NDMA, coordinate the implementation of the State plan, recommend provision of funds for mitigation and preparedness measures and also review the developmental plans of the different departments of the State to ensure integration of prevention, preparedness and mitigation measures.

The State Government shall constitute a State Executive Committee (SEC) to assist the SDMA in the performance of its functions. The SEC is headed by the Chief Secretary to the State Government and it coordinate and monitors the implementation of the National Policy, the National Plan and the State Plan. The SEC also provides information to the NDMA relating to different aspects of DM.

### **3.10 District Disaster Management Authority (DDMA)**

The DDMA is headed by the District Collector with the elected representative of the local authority (Chairman) as the Co-Chairperson. DDMA acts as the planning, coordinating and implementing body for DM at the District level and take all necessary measures for the purposes of DM in accordance with the guidelines laid down by the NDMA and SDMA. It inter alia prepares the District Disaster Management Plan (DDMP) for



the District and monitors the implementation of the National Policy, the State Policy, the National Plan, the State Plan and the District Plan. DDMA also ensures that the guidelines for prevention, mitigation, preparedness and response measures lay down by the NDMA and SDMA are followed by all Departments of the State Government at the District Level and the local authorities in the District.

### **3.11 Warning System**

An Emergency Operation Centre (EOC-control room) is opened in the Collector's Office, The Nilgiris with a direct line with hunting facility. Similarly control rooms are functioning in Divisional, Taluk, Block level offices and also in the head offices of all the line departments. This set up will function round the clock and any emergency will be reported to the Collector's Office, concerned Taluk and Divisional Offices.

### **3.12 List of Inventories uploaded in IDRN website & TN Alert app.**

#### **Query Resource Inventory - Date Wise from 01/01/2024 to 30/09/2024**

The inventory datas are available in the IDRN website. The details of inventories other equipments pertain to the respective departments have been updated every month. The IDRN website is being continuously updated.



## **C H A P T E R - 4**

### **DISASTER PREPAREDNESS AND CAPACITY BUILDING**

#### **Preparedness Measures**

##### **4.1 Co-ordination Committee Meeting**

The G.O. vide Ms.No. Revenue D.M. 1(2) department dated 24.1.2012 have issued order for continuance of District Disaster Management Authority in all the Districts. As per section 25 of Disaster Management Act 2005 and as per above G.O. The District Collector is Chairperson / ex.officio and District Revenue Officer who shall be the functional Chief Executive Officer of the District.

The District Collector has convened a Inter Departmental Co-Ordination meeting along with line departments on 23.07.2024, 13.08.2024 & 16.09.2024

Meeting on South West Monsoon 2024 preparedness was conducted by Monitoring Officer & District Collector The Nilgiris with all line department officials on 01.08.2024.

In the Co-ordination meeting the Collector has discussed all the aspects regarding the flood situation and responsibilities of the line departments.

- 1) Formation of Zonal Team in all Taluks for pruning dangerous trees where ever necessary.
- 2) Formation of all Teams such as Search and Rescue, Evacuation and Shelter Management.
- 3) Assignment of duties and responsibilities of the line department in connection with flood was discussed.
- 4) Co-ordination meeting with the First Responders, NGOs and VolunTERS and also discussed about Training to be imparted to First Responders.
- 5) Briefly discussed about the vulnerability regarding flood situation.

The following Teams are formed to meet out the situations.

1. Nodal Team		
2. Early Warning Committee	-	} 6 For each Taluk
3. Search and Rescue Committee	-	
4. Evacuation Committee	-	
5. Relief / Shelter Management Committee-	-	

Apart from this we have formed 42 Zonal Teams consisting various department from Police, Local body, Electricity Board, PWD, Horticulture, Fire & Rescue department etc., are as follows.

1) Udhagai	- 11
2) Kundah	- 06
3) Coonoor	- 10
4) Kotagiri	- 11
5) Gudalur	- 02
6) Pandalur	- 02
	-----
Total	- 42
	-----

**4.2 The Duties and Responsibilities of Various Teams are as Follows.**

**4.2.1 Nodal Team - Duties and Responsibilities:**

- The Nodal Officers should inspect the inventories various department before the onset of the monsoon.
- The Nodal Officers should contact taluk level inter department zonal team meeting at their respective allotted taluks and ensure they are prepared to handle the monsoon.
- The Nodal Officers should inspect the prepared activities, rescue and rehabilitation activities carried out in their respective taluks.

#### **4.2.2 Zonal Team – Duties and Responsibilities**

1. The Team is headed by Deputy Collectors/Assistant Director/Tahsildars.
2. The Team should visit their Zones periodically and particularly to visit the vulnerable areas.
3. The Team should discuss with the First Responders, NGOs, and they should sensitize the Public living in that area, awareness should be created to Private Institutions, Educational Institutions and Hospitals **“how to react during the emergency situations”**.
4. The Team should identify the landslide prone areas, to ensure the culverts are cleaned, encroachments are removed in water bodies and to identify the alternative roads for Highly Vulnerable / Vulnerable areas which are likely to be affected during the flood/Landslides.
5. If The Team finds out any lapses on the works carried out by various line departments on disaster management, they have to report to the Collector as well as department concerned immediately to rectify the lapses.
6. The Team should have coordination with Fire Services department during the Mock Drill / Rescue and Relief Works.
7. The Team should inspect the Permanent Shelters / Temporary Shelters in their Zones and to ensure the availability of Basic Amenities. If anything is not available it may be reported to the department concerned to rectify the above defects immediately.
8. The Team should identify the alternate roads for the roads which are going to be affected during the flood / landslides.
9. The Team should coordinate with the Early Warning Committee, Search and Rescue Committee, Evacuation Committee and Relief Centre / Management Committee during the emergency situation.

#### **4.2.3 Early Warning Committee**

1. The Committee headed by Tahsildars.
2. To visit their taluks periodically and particularly to visit the vulnerable locations.

3. The Committee should have a communication with the Zonal Teams frequently to know the flood situations.
4. The Committee should discuss with the First Responders/Local Residents and NGOs in the Flood / Landslide prone locations then and there.
5. If any significant messages received from the First Responders, public or any sources, inturn it should be communicated to the District Collector or department concerned immediately to take appropriate further action.

#### **4.2.4 Search and Rescue Committee**

1. The Committee is headed by Revenue Divisional Officers / Deputy Collectors.
2. To do detailed field study of the Taluk with special focus to vulnerable locations.
3. The Committee should have communication with the Zonal Teams concerned frequently to know the flood situations
4. On receied as any messages / communications from the District Administration / Early Warning Committee members / any other sources they have to proceed to the affected areas along with the required rescue personnel under intimation to the District Authority.
5. They should be aware of the alternate roads, if any routes affected during the flood / landslides, so as to enable them to reach the affected areas immediately without any loss of time.
6. They should have the details of the First Responders, NGOs, and local public, inventories, rescue equipmentsand JCB owners for immediate Search and Rescue Operations.
7. They should ensure the adequacy of Medicines in all PHCs and Hospitals located in Highly Vulnerable / Vulnerable locations, providing First Aid to the injured persons and send them to the Hospitals immediately.

#### **4.2.5 Evacuation Committee**

1. The Committee is headed by Block Development Officer.
2. The Committee should have communication with the Zonal Teams frequently to know the flood situations
3. They should keep in touch with the Early Warning Committee / Search and Rescue Committee then and there for making immediate Evacuation Work.
4. They ought to be well informed of the location of Permanent Shelters / Temporary Shelters, availability of basic amenities and to know no. of persons accommodated for every shelter.

#### **4.2.6 Relief Committee / Shelter Management Committee**

1. The Committee is headed by Taluk Supply Officer.
2. To visit the taluks periodically and particularly to visit the Permanent Shelters / Temporary Shelters and ensure to be ready for any time.
3. The Committee should keep in touch with the Zonal Teams, Early Warning committee, Search and Rescue Committee, Evacuation Committee then and there.
4. They should ensure the availability of Food, Drinking Water and other items with respect to the accommodation capacity of each and every shelter.
5. They should have the details of cook, vessel stores and also PDS shops with respect to the location of Shelters.

#### **4.3 Identification of Vulnerable Areas**

Identification of vulnerable areas effected due to South West and North East Monsoon was done throughout the district based on legacy data and 283 areas have been identified and they are classified into 4 categories as detailed below.

**Table 4.1 Vulnerability Analysis**

1.	Very Highly Vulnerable	68
2.	Highly Vulnerable	89
3.	Medium Vulnerable	77
4.	Low Vulnerable	48
	<b>Total</b>	<b>283</b>

#### **4.4 Vulnerability Mapping**

Maps have been prepared to depict the vulnerable areas in rural and urban areas. Each map incorporates not more than 3 vulnerable areas in a Firka (Rural areas) / Ward (Urban area). Analysis of the vulnerability and its magnitude in the areas identified, along with details of escape route to the nearest relief center are all captured in the vulnerability map.

#### **4.5 Disaster Warning System**

There are two kinds of warning systems VIZ (1) Warnings of threatened calamities sent from the area cyclone warning center, Chennai (IMD - India Meteorological Department) (2) Information about and actual occurrence of calamity sent from the local VAO's. The VAO's should be made responsible to make the warning known to people by beat of tom-tom.

The warnings received from the area cyclone warnings center should disseminate to the local Officers from the District Head Quarters. The Local Officers in turn shall communicate the message to the local area through VAOs / Panchayat presidents so as to alert the people. Like-Wise the information's received from the Revenue; subordinates are also passed on to the various departments, which are involved in the relief operation.

The Governments have introduced a new system of communication from the year 1985 called "Disaster Warning System". Under this system, the weather bullet in broadcast from the area cyclone warning centre will be received directly by the officers where control room has been opened.



During this period, the broadcast set operator should prepare himself to take down the message that would be broadcast through this system. As soon as he has taken down the message he should communicate the message to all concerned, at once, for taking necessary action. As message would be broadcast at any time, during the period of the bad weather, it is absolutely necessary that responsible Assistants are posted in turn system to attend to this important item of work, round the clock. The Tahsildars of all Taluks should take necessary action to communicate warning message received immediately to all concerned as and when received during the monsoon period.

All the officers, who are entrusted with disaster relief operations, are requested to avail this facility by having a close contact with the officers who were monitoring this, ascertain the weather position, and plunge into action as circumstances warrant.

#### **4.6 Early Warning System**

There are 25 Early Warning Systems installed in The Nilgiris district. The details are as follows.

**Table 4.2 - Details of Early Warning System**

<b>S.No</b>	<b>Device ID No</b>	<b>Place</b>	<b>Village</b>	<b>Device Phone No</b>	<b>Location</b>
1	NLG 00012	Kodery	Adikaratti	8300015179	Govt.Middle School
2	NLG 00013	Kilinjada	Adikaratti	8300015176	Community Hall
3	NLG 00015	Babu Village	Coonoor Rural	8300015178	Little Flower School
4	NLG 00016	Forest Dale	Coonoor Rural	8300015175	Anganvadi
5	NLG 00018	Muttinadu	Adikaratti-1	8300015177	Govt. School
6	NLG 00019	Hulical	Hulical	8300015180	Hulical Town Panchayat Office

7	NLG 00020	Thenalai	Ketti-3	8300015185	Panchayat Union Middle School
8	NLG 00021	Kendala	Adikaratti	8300015186	Private Building
9	NLG 00022	Kilodayaratti	Ketti-3	8300015187	Community Hall
10	NLG 00024	Bykamandhu	Adikaratti-1	8300015192	Panchayat Union Middle School
11	NLG 00025	Hullada	Ketti-2	8300015197	Community Hall
12	NLG 00026	Bikkatti	Hubathalai	8300015189	Community Hall
13	NLG 00027	Kollimalai	Adikaratti	8300015198	Panchayat Union Middle School
14	NLG 00028	Chandra Colony	Coonoor Town	8300015195	Ration Shop
15	NLG 00029	Ottupattarai	Coonoor Town	8300015190	Community Hall
16	NLG 00030	KaradiPallam	Coonoor Town	8300015191	Community Hall
17	NLG 00031	SoraGoundu	Ketti-2	8300015193	Community Hall
18	NLG 00032	Sakkallatti	Ketti-1	8300015166	Community Hall
19	NLG 00034	Mellur	Melur-1	8300015199	Panchayat Union Middle School
20	NLG 00035	Gandhipuram	Coonoor Town	8300015196	Ration Shop
21	NLG 00033	Thambatti	Adikaratti	8300015188	Community Hall
22	NLG 00017	Jegathala Town Panchayat	Jegathala	8300015182	Town Panchayat Office
23	NLG 00033	Mallikorai	Jegathala	8300015194	Community Hall
24	NLG 00014	Jegathala VAO Offoce	Jegathala	8300015174	VAO Office
25	NLG 00011	Gopalapuram	Jegathala	8300015181	Community Hall

#### **4.7 Warning of threatened calamities:**

On receipt of the warning message from the metrological department in the Collector's Office, the same will be communicated to the RDO, Udthagamandalam, Coonoor, Gudalur and all the Tashildars. The Tahsildars on receipt of the first warning, which is issued as far as possible 48 hours before the onset and follow bad weather, communicate the same to their subordinate and follow it up with the instructions received from the Revenue Divisional Officer.

The second stage of warning issued 24 hours prior to the commencement of the expected bad weather and subsequent bulletins will be broadcast through AIR. These bulletins will broadcast at frequent intervals by interrupting routine programmes and will contain the latest information about the position and intensity of the storm, its movement and details of the expected adverse weather. When the storm comes within the coverage of the coastal radars, it is continuously tracked and weather bulletins on the same are broadcast every hour from the nearest All India Radio Station.

On the receipt of the second stage of warning the information about the time and Centre of the storm striking the area is being disseminated to the public by widespread beat of tom-tom and through mike fitted police jeeps/vans. The People are being advised to take shelter in the designated safer places. The Tahsildars are making the Revenue Inspectors responsible for the proper communication of the warning messages.

#### **4.8 Goals**

**1.** To have an integrated and inclusive approach by means of Economic, Structural, Legal, Social, Environmental, Cultural, Technological, Institutional and Administrative involvement to identify and anticipate potential risks and work towards reduction of such risk in the District of The Nilgiris.

**2.** To identify further areas prone to landslides and build a frame work of activities to reduce risks (Micro Level Hazard Risk Vulnerability Assessment – Technically and Socially) and also continuing the updation of

vulnerable areas based on study and pre disaster history of the district with the help of the coordination agencies like (i.e.) GSI and DMRRC-INDIA

(Note 1): Already there are studies and the same studies to be continued for understanding the in depth vulnerabilities)

(Note 2): GSI – Geology Survey of India – Nodal Agency for Land Slides. DMRRC – INDIA, Disaster Management Resource and Research Centre already working in this District for Disaster Risk Reduction.)

**3.** To define and assign tasks and responsibilities to different stakeholders during the pre disaster & post-disaster phase. Prioritized approach in enhancing and rebuilding the capacity of People and Disaster Management Teams in the vulnerable prone areas and ensuring to cope up with any kind of disaster situation that arises.

(Note 1): Teams are already there and the teams has to be rebuilt and capacity buildings trainings to be imparted periodically

**4.** To develop an exclusive frame work for communication and a standard operating procedure to deal with emergency situations to adopt best practices for the community through community participation models based on the lessons of floods and rains of the year 2019, 2020, 2021 and 2022 so far, indicate that the Natural Disasters are not confined to any particular monsoon season. Floods, Cyclones, Drought, Heat wave, Thunder Storm & Lightning, Earthquake, Landslides, Pest Attacks, Forest Fire and Pandemic like Covid-19 and any other emerging Disasters could strike any time. The experience of the past has also shown that the Natural Disasters cannot be prevented but with “Preparedness” it is possible to minimize, the loss and damages. So that the Standard Operating Procedure is to provide a concise list of important and co-ordinated actions to be taken by the District Disaster Management Authority for Preparedness, Response, Relief and Prevention& Mitigation.

**5.** Proactively, mainstreaming disaster risk reduction in development activities through dovetailing various department schemes.

(Note 1): Promoting Risk Reduction activities through special SADP Schemes,

- By providing minor check dams, bunding, and revetment under the MGNREGS schemes.

- NHAI and State High ways to provide gabion structures in vulnerable locations.
- Promoting eco revetments and pond management in vulnerable locations through panchayat raj institutions.
- Promoting planting of traditional trees and grass like lemon grass to prevent soil erosion through Forest and Local Bodies.
- Promoting disaster management trainings in all the School through SSA and RMSA schemes.
- Reducing construction activities in vulnerable locations.
- Promoting awareness and value based living through health schemes.
- Banning borewells and use of heavy vehicles which will disturb the terrain and lead to risk enhancement.
- Adopting legal frame work for structural buildings through local bodies.
- Convergence of departments will be sorted in all the level for risk reduction.

6. To safe guard Nilgiris biosphere reserve and a sub-cluster part of the Western Ghats which was declared a world Heritage site by UNESCO, by providing balance to preserve the virginity of the forest with regulated human development activities, scientific land use and management practices etc.,

7. To promote community based Simple Land Slide Early warning System

(Note: Already there is a study carried out and sample project was also initiated, this project has to be upgraded and used for land slide Early Warning System)

8. To promote and practice Disaster resilient and retrofitting constructions in the district.

9. To monitor the frequent accident prone zones and to develop strategies to ensure Zero accident.

10. To engage the community participation from ground level and to capacity building.

#### **4.9 Scope & Purpose**

In India, the incidence of Disaster is an annual and recurring phenomenon. The Nilgiris hills rises abruptly from the surrounding plains to an elevation of 1370 m above MSL and it is surrounded by the Coimbatore plains in the southeast, Bhavani plains in the northeast, Moyar Valley in the North and Gudalur plateau in the Northwest. The Charnockite group of rocks with the enclaves of Sathyamangalam Schist complex gets exposed in The Nilgiris District. The landslide incidences are high to moderate in Western Ghats and The Nilgiris. The landslide hazard location atlas of India published by Building Materials and Technology Promotion Council (BMTPC), Government of India reveals that the Nilgiris District of Tamil Nadu State is one of the severe to very high landslide hazard prone areas of India. In order to reduce the enormous destructive potential of the disasters and to minimise the consequential loses, it is necessary that hazard must first be recognized, then analyzed and then an appropriate strategy to be developed.

#### **4.10 Expected Outcome:**

The District is categorized under severe to very high landslide prone area. This indicates, the area is well known as perennial threat to life and property. The main challenge is to have an optimum balance between protecting the indigenous ecosystem and increasing urbanization. Nature with its bounty of resource and biodiversity, have also bestowed risk areas also. The same is more complicated by the human actions and systems focusing on the present systems and circumstances and it becomes an impossible task on human aura to avert a natural fury. But it is well within the limit to reduce the impact and effect of disaster. The desired outcome would be to develop a situation to strike a balance of impact on life and property by a disaster.

#### **4.11 Mock Drills Conducted**

The Fire and Rescue Services Department of Nilgiris District has conducted the Mock Drill in prominent places and as well as Bus stands,

Schools, Colleges, Hotels, etc., for creating awareness programme among the public and students, about how to react during Flood, Landslide, Cyclone and Building collapse and also during the period of Earth Quake.

The details of the Mock Drill have been conducted by the Fire and Rescue Services Department during the year 2024 is as follows:

**Table 4.3 Details of Mock Drills conducted**

Sl. No	Month & Year	No. of Mock Drills conducted	No. of Public places / Schools Covered	
			School	Public places
1.	01/2024	02	01	01
2.	02/2024	07	0	07
3.	03/2024	11	05	06
4.	04/2024	16	01	15
5.	05/2024	11	01	10
6.	06/2024	09	03	06
	<b>Total</b>	<b>56</b>	<b>11</b>	<b>45</b>

#### **4.12 Public Awareness**

Multiple channels such as print / electronic / social media / wireless systems are used to spread awareness among the community on the Do's and Don'ts during disasters, Evacuation, Relief Centre details and person to be contacted during emergencies.

Necessary awareness has been created among the public to download DAMINI Mobile App to receive Lightning Alerts.

#### **4.13 Prepositioning of Men and Material**

1. Deployment plan have been prepared in consultations with Superintendent of Police, and Fire Service, and others for prepositioning of rescue teams, boats, Armed Reserved Police, Patrol Vehicle etc.,

2. Traffic plan have been prepared to establish green corridor for quick movement of rescue teams and relief measures, fuel, LPG and other essential materials in the vulnerable areas.
3. Preparedness measures have been chalked out for patrolling to prevent possible threat of looting and arson by anti-social elements in areas where evacuation is to be undertaken on a large scale.
4. Generators will be mobilized and will be kept ready for deployment to the Drinking Water Pumping Stations for ensuring uninterrupted water supply during power failures. Concerned officers are instructed to ensure adequate stocks of diesel are available and also ensure both the Generator and Diesel has been prepositioned in the vulnerable areas.

#### **4.14 Medical Preparedness**

Adequate stock of essential medicine has been kept in stock in all the Hospitals and PHCs which are regularly inspected by the Joint Director, Medical Services.

#### **4.15 Emergency Health Preparedness**

Medical Response has to be quick and effective. The execution of Rapid Response Team plans and deployment of medical resources warrant special attention at District/ Sub Divisions and local level in most of the situations. The Voluntary deployment of nearest medical resources to the disaster site, irrespective of the administrative boundaries will be emphasized. Post disaster management of health, sanitation, and hygiene services is crucial to prevent an outbreak of epidemics. Therefore constant monitoring of any such possibility will be necessary. The 108 emergency services and Red Cross will complement and supplement the efforts of the health department in medical emergency response. 37 ambulances are available with Government agencies and 43 ambulances are available with private sectors.

#### **4.16 Animal Care**

Animal both domestic and wild are exposed to the effects of natural and man-made disasters. It is necessary to devise appropriate measures to



protect animals and find means to shelters and feed them during disasters and their aftermath, through a community effort to the extent possible. Department of Animal Husbandry and fisheries concerned should devise measures at all levels to protect and treat injured animals, find shelters for them, and make provisions to feed them. There are 19 Animal Shelter available.

Fodder Availability:

20 Metric Tonnes of green Fodder available in DLF Udthagamandalam.

20 Metric Tonnes of Dry Fodder available in DLF, Udthagamdnalam

The following vaccinations are available.

<b>S.NO</b>	<b>Name Of The Vaccine</b>	<b>Available Doses</b>
1	FMD	8450 Doses
2	Brucella Vaccine	(FMD Vaccination Going on 4830 Doses
3	BQ	850 Doses
4	RDVK	27400 Doses
5	Goat Pox Vaccine	6200 Doses
6	PPR	1200 Doses
7	RDVF	30000 Doses
8	TB Antigen	460 Doses
9	JD Antigen	490 Doses

#### **4.17 Logistics & Transport**

Taluk level list of resource inventory available with all line departments has been prepared for the use of inter - departmental zonal teams, Medical department, Police, Fire & Rescue Services and Local Bodies who are involved in search & resuce operation. Regional Transport Officer will provide sufficient vehicles and JCBs for clearing debris during disasters.

## **4.18 Capacity Building**

### **4.18.1 Community & Other Stakeholder Participation**

3500 First Responders in all 283 Vulnerable Locations covering Six Taluks have been identified.

They had been given training by the Fire & Rescue Service Personnel at District Level, Divisional Level and Taluk Level and Sri.Sathya Sai Seva Organisation, Red Cross Society, Ooty.

**Table 4.4 Number of First Responders in Taluks**

<b>Sl.No.</b>	<b>Name of the Taluk</b>	<b>No. of First Responders</b>
1	Udhagai	750
2	Kundah	450
3	Coonoor	700
4	Kotagiri	750
5	Gudalur	450
6	Pandalur	400
<b>Total</b>		<b>3500</b>

The Revenue village wise First Responders list is enclosed in the Annexure.

### **4.18.2 Aapdamitra Volunteers**

200 volunteers have been trained under Aapdamitra scheme. They are equipped with ERP kits.

The List of Aapdamitra volunteers list is enclosed in the Annexure.

### **4.18.3 NGOs**

A Non-Governmental Organisation is a Not – for – profit organisation that is independent from states and international organisations. They are not hindered by short tern financial objectives devote themselves to issues which occur across longer time horizons, enjoying a high degree of public trust. The hilly district is blessed with a boom of active NGO participation and voluntary nature in taking up social responsibility. The list of NGOs in the Nilgiris District is detailed as follows.

**Table 4.5 Number of NGOs in Taluks**

<b>Sl.No.</b>	<b>Name of the Taluk</b>	<b>No. of NGOs</b>
1.	Udhagai	16
2.	Kundah	-
3.	Coonor	10
4.	Kotagiri	08
5.	Gudalur	10
6.	Pandalur	-
<b>Total</b>		<b>44</b>

The List of NGOs is enclosed in the Annexure.

#### **4.18.4 Indian Red Cross Society**

The Indian Red Cross Society is a voluntary humanitarian organization having a network of over 700 branches throughout the country. Providing relief in times of disasters / emergencies and promotes health care of the vulnerable people and communities. The Nilgiris unit is cherished by District Collector and Co- chaired by Capt. K.R.Mani, M.A.,B.L. They play an active role and first in rendering timely assistance at times of emergency and help.

The List of Indian Red Cross Society Members is enclosed in Annexure.

#### **4.18.5 Local Bodies:**

The Nilgiri district consists of the following local bodies

<b>Sl. No.</b>	<b>Name of the Local Body</b>	<b>Nos.</b>
1	Municipalities	04
2	Town Panchayats	11
3	Panchayat Blocks	04
4	Village Panchayat	35

The concerned officials of the Local Bodies have suitably instructed to look after the above works of disasters as and when required.

## **Details of Local Bodies**

<b>SL.NO</b>	<b>NAME OF THE LOCAL BODIES</b>	
<b>I. Municipalities</b>	<b>II. Town Panchayats</b>	
1	Udhagamandalam	1 Hullical
2	Coonoor	2 Kotagiri
3	Gudalur	3 Jagathala
4	Nelliyalam	4 Ketti
		5 Adigaratti
		6 Kil-Kundah
		7 Bikkatty
		8 Sholur
		9 Naduvattam
		10 Devarshola
		11 O'Valley

## I. Village Panchayats

<b>Udhagai Block</b>		<b>Kotagiri Block</b>	
1	Doddabetta	1	Arakodu
2	Ebbanad	2	Denad
3	Hullathi	3	Kadinamala
4	kadanad	4	Kengarai
5	Kookal	5	Kodanad
6	Kagguchi	6	Kunjapanai
7	Kundah	7	Naduhatty
8	Nanjanad	8	Nedugula
9	Thummanatty	9	Thengumarahada
10	Thuneri	10	Konavakarai
11	Balacola	11	Jackanarai
12	Ithalar		<b>Gudalur Block</b>
13	Mulligoor	1	Mudumalai
	<b>Coonoor Block</b>	2	Masinagudi
1	Bandishola	3	Sreemadurai
2	Burliar	4	Cherangode
3	Beratty	5	Nelakottai
4	Hubathalai		
5	Yedappalli		
6	Melur		

## **4.19 Do's and Don'ts during all possible Hazards**

### **4.19.1 Landslide**

- **Before Landslide**

- **Safety Tips**

- Do ground assessment of your property with the help of a geotechnical expert and take preventive steps
- Be familiar with the land around your house
- Be aware of areas affected from landslides in the past, and be cautious
- Plan atleast two evacuation routes since roads may be blocked or closed / prepare an emergency evacuation plan.

- **During Landslide**

- **Safety Tips**

- If inside a building, stay inside
- If outdoor try and get out of the path of the landslide. Run to the nearest high ground in a direction away from the path of the landslide.
- If escape is not possible, curl into a tight ball and protect your head.

- **After a Landslide**

- **Safety Tips**

- Stay away from the slide area
- Check for injured and trapped persons. Give first aid if trained / Listen to latest emergency information.
- Replant damaged ground as soon as possible and takes corrective measures to mitigate landslide risk.

## 4.20 Forest Fire

- **Safety Tips**

- Try to maintain FOREST BLOCKS to prevent day litter from forests during summer season.
- Try to put the fire out by digging or circle around it by water , if not possible to call a Fire bridge.
- Move farm animals & movable goods to safer places
- During fire listen regularly to radio for advance information & obey the instructions cum advice.
- Teach the causes and harm of fire to your family and others. Make people aware about forest fire safety.
- Do not be scared when a sudden fire occur in the forest, be calm & encourage others & community to overcome the problem patiently.
- Do apply seasonal mitigation measures i.e., fuel reduction etc.
- Don't throw smoldering cigarette butts or bidi in the forests.
- Don't leave the burning wood sticks in or near the forest
- Don't enter the forest during the fire.
- Discourage community to use Slash & Burn method

## 4.21 Flood

- **Safety Tips**

- All you family members should know the safe routes to nearest shelter / raised pucca house.
- If your area is flood-prone, consider suitable flood resistant building materials
- Tune to your local radio / TV for warnings and advice. Have an emergency kit ready
- Keep dry food, drinking water and clothes ready. Drink preferably boiled water. Keep your food covered, don't take heavy meals.
- Do not let children and pregnant woman remain empty stomach.
- Be careful of snakes, as snake bites are common during floods.

- Pack warm clothing, essential medication, valuables, personal papers, etc. in waterproof bags, to be taken with your emergency kit.
- Raise furniture, clothes and valuable onto beds, tables and in attic.
- Turn off the main electricity power supply. Do not use electrical appliances, which have been in flood water.
- Do not get into water of unknown depth and current.
- Do not allow children to play in, or near flood water.

#### **4.22 Cold Wave.**

- **Safety Tips**

- Keep ready the Emergency kit along with snow shovels, wood for your fireplace and adequate clothing.
- Listen to local Radio Station for weather updates.
- Stay indoors; minimize travel.
- Keep dry change wet clothing frequently to prevent loss of body heat.
- Watch for symptoms of frostbite like numbness, white or pale appearance on fingers, toes, ear lobes, and the tip of the nose.
- Maintain proper ventilation when using kerosene heaters or coal oven to avoid toxic fumes.
- Go to a designated public shelter, if your home loses power or heat during extreme cold
- Protect yourself, from frostbite and hypothermia by wearing warm, loose fitting, lightweight clothing in layers.

- **During Intense Storms / Rains**

- **Safety Tips**

- Listen to radio for warnings of intense rainfall
- Stay alert and stay awake! Many landslide and debris flow fatalities occur at night.
- Listen to any unusual sounds that might indicate moving debris
- If you are near a stream or channel, be alert for any sudden increase or decrease in water flow.
- If you are in areas susceptible to landslides and debris flows, consider leaving to a safe place.
- If you are at home, move to a part of the house with least possibility of a landslide
- Be alert when driving Embankments along roadsides are susceptible to landslides



## CHAPTER - 5

### HAZARD, VULNERABILITIES AND RISK OF THE DISTRICT

#### 5.1 Hazards

The details of Hazards and their risks based on the past disasters are as follows.

**Table: 5.1 List of Hazards and their risks**

<b>Hazard</b>	<b>Characteristics</b>	<b>Who/ What at risk</b>	<b>Probability of occurrence (Rating)</b>	<b>Vulnerability Rating</b>
<b>Landslide</b>	The district falls under Earthquake Zone III. The buildings and houses built in the district are not earthquake resilient therefore the damages will be high in case of land slide event.	Human Life, Cattle Life, Kutcha and Pacca Houses, Community. Infrastructure	High	High
<b>Flood</b>	The hamlets/lands located in the villages are adjoining to canal side which makes highly vulnerable to flood especially in the VPs which are inside or next to the embankments.	Agricultural crops, Houses, Constructions, Drinking Water, Cattle, Irrigation Equipments, Vulnerable Groups.	Medium	Medium
<b>Forest Fire</b>	Forest Fire incidents are common in the forest areas of the district due to the ignorance of the Tourist people / mischievous people.	Wild Life, Forest Property	Low	Low
<b>Tree fall</b>	Major and Minor Road of Nilgiris has a very old and dangerous trees in their margin areas and it will fall on road at any time due to soil erosion and wind flow.	Commuters, EB Line, Telephone Line	Medium	Medium
<b>Road Accident</b>	Nilgiris district is a hilly terrain area. Due to zig-zap road and hair pin bends in the roads leads to more road accident.	Human life	Medium	Medium

<b>Man animal conflict</b>	Nilgiris district is surrounded by dense forest area. The wild animals are coming out from forest for their livelihood. Hence, man-animal conflict occurs.	Human life domestic animals Crop damages	Medium	Medium
----------------------------	--	--	--------	--------

**Table 5.2 - Seasonality of Disaster**

Sl. No.	Hazard	Probable Months											
		Jan	Feb	Mar	Apr	May	Jun	Jul	Aug	Sep	Oct	Nov	Dec
1	<b>Flood</b>						✓	✓	✓	✓	✓	✓	✓
2	<b>Landslide</b>						✓	✓	✓	✓	✓	✓	✓
3	<b>Forest Fire</b>	✓	✓	✓	✓	✓							
4	<b>Tree Fall</b>						✓	✓	✓	✓	✓	✓	✓
5	<b>Road Accident</b>	✓	✓	✓	✓	✓	✓	✓	✓	✓	✓	✓	✓
6	<b>Man Animal Conflict</b>	✓	✓	✓	✓	✓	✓	✓	✓	✓	✓	✓	✓

The above representation infers that monsoon disasters like Flood, Landslide, Tree fall are more prone to the months that face South West and North East Monsoon. The Forest fires are faced more during dry summer months (Feb-May). The disaster like Man Animal conflict and Road accidents is witnessed all through the year.

**Table 5.3 Summary of Landslide during August 2019 recorded by GSI**

<b>S.No</b>	<b>Place Name</b>	<b>Latitude</b>	<b>Longitude</b>	<b>Nature of slide</b>	<b>Damage to life or property</b>
1	Mariyamma Colony	11°27'36.8712"	76°35'50.1972"	Debris Slide	Road blocked
2	Eastern Parts of Hanumapuram	11°27'30.1248"	76°35'46.1112"	Cut Slope failure	Road blocked
3	Eastern parts of Hanumapuram	11°27'34.1676"	76°35'35.7108"	Debris slide	Road blocked
4	Eastern parts of Hanumapuram	11°27'36.018"	76°35'28.484"	Debris slide	Road blocked
5	Hanumanthapuram	11°27'29.11"	76°35'5.66"	Cut Slope failure	Nil
6	Enroute to Indranagar to Pykara	11°28'4.73"	76°35'0.92"	Cut Slope failure	Wall damaged
7	South West part of Brook dale	11°28'5.46"	76°34'48.41"	Cut Slope failure	4 houses damaged and 1 house fully & 2 persons dead
8	Wood estate	11°28'5.5"	76°34'42.11"	Debris slide	Road damaged
9	North western part of wood brook	11°28'5.32"	76°34'42.11"	Cut Slope failure	Nil
10	NE parts of Wood brook	11°28'11.12"	76°33'56.03"	Cut Slope failure	Nil
11	Naduvatam	11°28'9.62"	76°33'54.75"	Debris slide	Nil
12	Needle hill	11°29'20.75"	76°32'20.34"	Cut Slope failure	Road partially damaged
13	Gudalur	11°29'26.41"	76°31'38.96"	Cut Slope failure	Road partially damaged
14	Gudalur	11°29'30.52"	76°31'34.55"	Cut Slope failure	Nil
15	Gudalur	11°29'21.43"	76°31'32.56"	Cut Slope failure	Nil
16	Gudalur	11°27'57.83"	76°29'12.83"	Cut Slope failure	Nil
17	Gudalur	11°27'48.58"	76°29'8.34"	Cut Slope failure	Blockage of nals

18	Periyasurandai	11°27'31.41"	76° 28'53.68"	Debris slide	Road is partially damaged
19	Periyasurandai	11°27'8.61"	76° 28'45"	Cut slope failure	Road is partially damaged
20	Periyasurandai	11°27'13.09"	76° 28'44.72"	Debris slide	House partially damaged
21	Barwood estate	11°26'14.04"	76° 29'19.59"	Cut slope failure	Road blocked
22	Barwood estate	11°23'46.48"	76° 29'2.55"	Debris slide	Nil
23	Barwood estate	11°29'30.73"	76° 25'51.41"	Cut slope failure	Nil
24	Barwood estate	11°25'50.74"	76° 29'30.37"	Debris slide	Nil
25	Appukodu	11°21'32.89"	76° 39'6.51"	Cut slope failure	Road blocked
26	Murugan temple	11°20'58.64"	76° 38'29.19"	Cut slope failure	Road blocked
27	Emerald	11°19'10.43"	76°37 '23.64"	Debris slide	Nil
28	Emerald	11°19'8.24"	76°37 '29.07"	Cut slope failure	Nil
29	Emerald	11°18'55.21"	76°37 '36.01"	Debris slide	Nil
30	Emerald	11°18'55.66"	76°37 '33.014"	Rock cum debris slide	Nil
31	Emerald	11°18'52.89"	76°37 '34.94"	Rock cum debris	Nil
32	Emerald along the downstream of nala	11°18'49.86"	76°37 '37.74"	Debris slide	Nil
33	Nerkani	11°18'42.02"	76°37 '30.76"	Debris slide	A house Partially 4 people affected
34	New Attubail	11°18'13.535"	76°37 '37.819"	Debris slide	1 house fully damaged and 3 house (5 family) debris material slid on backside of house fully.kacha road

					blocked.settlement Partially damaged
35	New Attubail	11°18'46.02"	76°37 '30.76"	Debris slide	2 house Partially filled debris material slide has occurred on backside of the house settlement filled with debris material
36	New Attubail	11°18'16.079"	76°37 '5.767"	Debris slide	2 house Partially filled debris material slide has occurred on backside of the house settlement filled with debris material
37	New Attubail	11°18'14.408"	76°37 '9.793"	Debris slide	8 Persons approx affected
38	New Attubail	11°18'19.705"	76°37 '7.738"	Debris slide	1 house Partially filled with debris material slide has occurred on backside of the house settlement filled with debris material
39	New Attubail	11°18'25.854"	76°37 '06.94"	Debris slide	A house Partially damaged (debris material fallen on backslide of the house) persons affected appramate
40	New Attubail	11°18'28.00"	76°37 '05.40"	Debris slide	Blockage to stream down the slope
41	Gandhikandi	11°18'12.24"	76°37 '20.42"	Debris slide	1 House full damaged and 3 persons affected
42	Raod towards Eddakadu village	11°18'18.08"	76°37 '51.05"	cut slope failtrue	Road blocked
43	Pathakandi village	11°17'48.10"	76°38 '3.70"	cut slope failtrue	Road blocked
44	Avalanchi forest road	11°18'39.37"	76°37 '10.12"	Debris slide	Agriculture land partially damaged
45	Bharathi nagar	11°18'44.82"	76°37 '55.47"	Debris slide	Tea estate land partially damaged

46	Emerald	11°18'34.29"	76°37'56.29"	Debris slide	Tea estate land partially damaged
47	Emerald	11°18'39.29"	76°37'01.02"	Debris slide	Tea estate and cultivation land partially damaged
48	Emerald	11°49'03.87"	76°37'23.40"	Debris slide	Tea estate and cultivation land partially damaged
49	Emerald	11°19'05.3"	76°37'17.75"	Rock dum derbris	Nil
50	Emerald dam	11°19'29.31"	76°37'11.48"	cut slope failtrue	Road blocked
51	Emerald dam towards kattukupai	11°20'33.06"	76°35'51.67"	Debris slide	Road blocked
52	Emerald dam towards kattukupai	11°20'45.57"	76°35'43.62"	Debris slide	Nil
53	Near bharathiyar university college	11°29'34.96"	76°27'12.97"	Debris slide	Nil
54	Near bharathiyar university college	11°29'35.76"	76°29'35.76"	cut slope failtrue	NH Road blocked
55	Near 1 kmNE of nadukani village	11°28'42.62"	76°29'17.44"	cut slope failtrue	NH Road blocked
56	Maralamalai	11°27'7.50"	76°24'25.93"	cut slope failtrue	Road blocked
57	Near Maralamalai (kil nadukani)	11°26'32.44"	76°23'54.43"	Rock dum derbris	Road blocked
58	Near Maralamalai (kil nadukani)	11°26'17.07"	76°23'36.02"	Debris slide	Road blocked
59	Near Maralamalai (kil nadukani)	11°26'16.46"	76°23'32.50"	cut slope failtrue	Road blocked
60	Near pandalur	11°30'.30"	76°18'9"	Debris Flow	Road blocked
61	Road from emerald colony to PH-6 Kattukupai	11°19'.40.7"	76°37'39.9"	Debris Flow	Road blockage for one night
62	TNEB R-type quarters kundha	11°21'45.9"	76°36'12.58"	Debris slide	Death of one person, partly damage to 1 building

63	TNEB R-type quarters kundha	11°21'46.87"	76° 36'12.85"	Debris slide	Road blockage for 2 days
64	Downslope of road from TNEB R-type quarters PH-6	11°21'46.65"	76° 36'15.37"	Debris slide	partial damage to road
65	Road from emerald colony to ph-6	11°21'40.78"	76° 36'6.15"	cut slope failtrue	Road blockage for one night
66	West of emerald colony	11°19'22.28"	76° 37'4.56"	Earth slide	-
67	Emerald colony	11°19'20.87"	76° 37'20.63"	Earth slide	-
68	Emerald colony	11° 19'21.89"	76° 37'16.21"	cut slope failtrue	partial damage to road
69	South of silambu	11°20'38.84"	76° 35'46.96"	Earth flow	Road blockage for a days
70	South of silambu	11°20'40.95"	76° 35'43.72"	Earth flow	Road blockage for a days
71	North of silambu	11°21'29.05"	76° 35'57.09"	cut slope failtrue	Road blockage for one night
72	South Kundha power house -6	11°21'36.46"	76° 36'4.24"	Stream bank failure	-
73	Downslope of towards Kundha power house -6	11°21'38.80"	76° 36'5.61"	Stream bank failure	partial damage to road
74	North West of CCTV, kundha	11°21'25.80"	76° 35'28.63"	Debris slide	-
75	North West of CCTV, kundha	11°21'27.28"	76° 35'28.27"	Debris flow	-
76	Red Hill Nature Resort Emerald road	11°20'29.64"	76° 35'47.49"	Subsidence	Damage to retaining wall delevelopment of multiple cracks in downslop of the resort as well as on wall and floor of the resort
77	Indra nagar colony emerald	11°20'14.49"	76° 36'15.20"	cut slope failure	Partial damage to road and retaning wall

## 5.2 Landslides of 2019

The Nilgiris District witnessed heavy rainfall from South West Monsoon from 05.05.2019 onwards and that the South West Monsoon generally bring an average rainfall of about 707 mm to this district from June to August every year and that the average rainfall that must have occurred between 01.08.2019 and 12.08.2019 should have been 92 mm and that but during this period from 06.08.2019 to 09.08.2019, the average rainfall was about 642 mm which is 647 % more than the average rainfall and that unprecedented high rainfall that occurred during the second week of August 2019 has created huge damages to life and property in the various parts of the Nilgiris District.

**Figure: 5.1 - Damaged road at TR Bazaar Terrace Estate Road**





### **5.3 North East Monsoon 2019**

An Intense rainfall of 139 mm during the early hours on 17.11.2019 at Coonoor, led to many landslides and uprooting of trees on the Coonoor - Mettupalayam Highway. The continuous showers caused a flash-flood in the Krishnapuram channel which runs through heart of the Coonoor town. Around 9 vehicles parked at the residential areas alongside the edge of channel were swept away by the flash-flood and got blocked under a footbridge across the stream which caused structural damage to the sidewalls Floodwaters entered several shops and houses in low-lying areas.

### **5.4 South West Monsoon 2020**

The Nilgiris District has witnessed heavy rainfall from South West Monsoon from 03.08.2020 onwards and that the South West Monsoon generally bring an average rainfall of about 707 mm to this district from June to August every year and that the average rainfall that must have occurred between 03.08.2020 and 09.08.2020 should have been 54 mm but during the period from 03.08.2020 to 09.08.2020, the average rainfall was about 487 mm which is 901 % more than the average rainfall and that unprecedented high rainfall that occurred during the first week of August 2020 has created huge damages to life and property in the various parts of the Nilgiris District.

### **5.5 South West Monsoon 2022**

The Nilgiris District had witnessed heavy rainfall from South West Monsoon from 12.07.2022 onwards and the South West Monsoon generally brings an average rainfall of about 707 mm to this district from June to August every year. So, the average rainfall occurred between 12.07.2022 to 15.07.2022 should have been 29 mm but during the period from 12.07.2022 to 15.07.2022, the average rainfall recorded in the Gudalur, Upper Gudalur & Devala areas of Gudalur Taluk was about 149 mm which is 514 % more than the average rainfall and also from 08.08.2022 to 12.08.2022 the average rainfall recorded in the Gudalur, Upper Gudalur & Devala areas of Gudalur Taluk was about 119 mm & the average rainfall

during the said period is 36 mm which is 331 % more than the average rainfall. Both of the above rainfalls have created huge damages to life and property in the Gudalur taluk of The Nilgiris District.

**Figure 5.2 - Manguli Bridge in Gudalur Taluk damaged due to heavy rainfall**



### **5.6 North East Monsoon 2022**

On 12.12.2022 four women were washed away and drown to death when they tried to cross Ketheralla Bridge in Udthagamandalam Taluk

On 13.12.2022, Coonoor town of Coonoor Taluk experienced unprecedented extremely Very heavy rainfall of 303 mm from 8.00 Pm to 14.12.2022 6.00 am.

**Figure 5.3 - Landslip at 13<sup>th</sup> bend of Mettupalayam - Coonoor Road**





குன்னூர் ராஜாஜி நகரில்

## கனமழைக்கு தடுப்பு சுவர் இடிந்து விழுந்தது

வீட்டில் சிக்கிய 3 பேர் பத்திரமாக மீட்பு

குன்னூர், நவ.4: வடகிழக்கு பருவமழை தீவிரமடைந்து வரும் நிலையில் குன்னூர் சுற்று வட்டார பகுதிகளில் நேற்று இரவு முதல் கனமழை பெய்து வருகிறது. இதனால், பேருந்து நிலையம் உள்ளிட்ட இடங்களில் மழை நீர் பெருக்கெடுத்து ஓடியது. தொடர்ந்து, மழை பெய்து வருவதால் ஈரப்பதம் அதிகரித்துள்ளது. இதனால், ஆங்காங்கே மண் சரிவு ஏற்பட்டு வருகிறது.



குன்னூர் ராஜாஜி நகரில் தடுப்பு சுவர் இடிந்து விழுந்ததில் வீட்டில் இருந்தவர்களை தீயணைப்பு துறையினர் பத்திரமாக மீட்டனர்.

கனமழை காரணமாக, குன்னூர் அருகே உள்ள ராஜாஜி நகரில் ஷர்மிலா என்பவரின் வீட்டின் 30 அடி உயரம் கொண்ட தடுப்பு சுவர் இடிந்து ஒரு வீட்டின் முன்பகுதியை மூடியது.

இதில், வீட்டில் இருந்த ஷர்மிலா, உய்யதுல்லா மற்றும் சதாமுல்லா ஆகிய மூன்று பேர் சிக்கிக் கொண்டனர். தொடர்ந்து அப்பகுதி மக்கள் தீயணைப்பு மற்றும் வருவாய்துறையினருக்கும் தகவல் அளித்தனர். சம்

பவ இடத்திற்கு விரைந்த தீயணைப்பு துறையினர், நகராட்சி தலைவர் ஷீலா கேதர்ன் மற்றும் துணை தலைவர் வாசிம் ராஜா மற்றும் நகர மன்ற உறுப்பினர்கள் வீட்டின் முன்புறம் இருந்த கற்களை அகற்றி

வீட்டில் இருந்தவர்களை பத்திரமாக மீட்டனர். தொடர்ந்து அருகே உள்ள குடியிருப்புகள் சரிபும் அபாயம் உள்ளதால் பாதுகாப்பு கருதி பாதுகாப்பு வேறு பகுதிக்கு இடமாற்றம் செய்யும் நடவடிக்கை மேற்கொண்டனர். இது குறித்து நகராட்சி துணை தலைவர் வாசிம் ராஜா கூறுகையில், "குன்னூர் ராஜாஜி நகர் பகுதியில் தடுப்பு சுவர் இடிந்து விழுந்ததில் 3 பேர் வீட்டில் சிக்கி கொண்டனர். அவர்களை தீயணைப்பு துறையினர் பத்திரமாக மீட்டனர். அப்பகுதியில் உடனடியாக சீரமைக்க நடவடிக்கை எடுக்கப்படும்" என்றார்.

News paper clipping of traffic disruption due to tree fall.

## கனமழைக்கு 12.11.2022 ராட்சத மரம் விழுந்து போக்குவரத்து பாதிப்பு



குன்னூர்-மேட்டுப்பாளையம் மலைப்பாதையில் விழுந்த ராட்சத மரத்தை தீயணைப்பு துறையினர் வெட்டி அகற்றினர்.

குன்னூர், நவ.12: குன்னூரில் பெய்து வரும் கனமழை காரணமாக குன்னூர்-மேட்டுப்பாளையம் மலைப்பாதையில் ராட்சத மரம் விழுந்து ஒரு மணி நேரம் போக்குவரத்து பாதிப்பு ஏற்பட்டது.

வடகிழக்கு பருவமழை தீவிரமடைந்து வரும் நிலையில் நலகிரி மாவட்டம் குன்னூர் மற்றும் அதன் சுற்று வட்டார பகுதிகளில் கனமழை பெய்து வருகிறது. தொடர்ந்து மழை காரணமாக ஈரப்பதம் அதிகரித்து ஆங்காங்கே மரங்கள் விழுந்துவங்கியுள்ளது. இந்த நிலையில் நேற்று கனமழைக்கு

குன்னூர்-மேட்டுப்பாளையம் நெடுஞ்சாலையில் நந்த கோபாலன் பாலம் பகுதியில் ராட்சத மரம் விழுந்து போக்குவரத்து பாதிப்பு ஏற்பட்டது. இதனால் வாகனங்கள் மலைப்பாதையில் நீண்ட வரிசையில் காத்திருந்தனர். பின்னர் தகவல் அறிந்து சம்பவ இடத்திற்கு விரைந்த தீயணைப்பு துறையினர் மரத்தை வெட்டி அப்புறப்படுத்தினர். இதனை தொடர்ந்து வாகனங்கள் செல்ல அனுமதிக்கப்பட்டது.

இதனால் சுமார் ஒரு மணி நேரம் போக்குவரத்து பாதிப்பு ஏற்பட்டது.



வடகிழக்கு பருவமழை தீவிரம்

# மாவட்டத்தில் கனமழைக்கு விழுந்த மரங்கள் வெட்டி அகற்றம்

மசினகுடியில்  
40 மீ மழை

ஊட்டி, நவ. 14: ஊட்டி சுற்று வட்டாரத்தில் கனமழைக்கு விழுந்த மரங்கள் உடனுக்கு உடனே வெட்டி அகற்றப்பட்டு வருகிறது.

வங்ககடலில் உருவான குறைந்த காற்றழுத்த தாழ்வு மண்டலம் காரணமாக தமிழகத்தில் கடந்த 11ம் தேதி முதல் மீண்டும் வடகிழக்கு பருவமழை தீவிரமடைந்து பெய்து வருகிறது. சென்னை, கோவை, கள்ளக்குறிச்சி, திருவாரூர் உள்ளிட்ட பெரும்பாலான மாவட்டங்களில் கனமழை பெய்து வரும் நிலையில், நீலகிரி மாவட்டத்திலும் கனமழை கொட்டி வருகிறது. ஊட்டி சுற்று வட்டார பகுதிகள், மஞ்சூர், ஊட்டி, குன்னூர், கோத்தகிரி, கூடலூர் உட்பட மாவட்டத்தின் பல பகுதிகளிலும் நல்ல மழை பெய்து வருகிறது.

கடந்த 2 நாட்களாக இரவு மற்றும் பகல் நேரங்களில் மழை பெய்து வருகிறது. மழை காரணமாக நடமாடிய ஒரு சிலரும் பனியன், ஜர்க்கின், குல்லா போன்ற வெம்மை ஆடை



ஊட்டி-மஞ்சூர் சாலையில் காந்திபேட்டை பகுதியில் விழுந்த மரத்தை தீயணைப்புத்துறையினர் வெட்டி அகற்றினர்.

கள் அணிந்தபடியே கையில் குடை சகிதமாக நடமாடினார்கள். வடகிழக்கு பருவமழை தீவிரமடைந்துள்ள நிலையில் காலை மற்றும் மாலை நேரங்களில் கடுமையான பனிமூட்டத்துடன் மழை பெய்து வருவதால், சாலைகளில் எதிரே வரும் வாகனங்கள் தெரிவதில்லை. இதனால் வாகன ஓட்டிகள் மிகவும் மெதுவாக முகப்பு விளக்குகளை ஒளிரவிட்டபடியே வாகனங்களை இயக்குகின்றனர்.

மழை காரணமாக நேற்று இரவு குளிச்சோலை பகுதி, சோலூர் சந்திப்பு பகுதிகளில் மரங்கள் விழுந்தது. இவற்றை தீயணைப்புத்துறையினர் வெட்டி அகற்றினர். நேற்று காலை ஊட்டி-மஞ்சூர் சாலையில் காந்தி பேட்டை அருகே சாலையின் குறுக்கே சிறு சிகை மரம் விழுந்தது.

இதனால் போக்குவரத்து பாதிப்பு ஏற்படாத போதும் வாகனங்கள்

சென்று வருவதில் சிரமம் இருந்து வந்தது. தீயணைப்புத்துறையினர் சம்பவ இடத்திற்கு சென்று மரத்தை வெட்டி அகற்றினர். கோத்தகிரி சாலையில் மைனலை சந்திப்பு அருகே விழுந்த மரம் உடனுக்குடன் அகற்றப்பட்டது.

மஞ்சளகொரை பகுதியில் ஒரு வீட்டில் மின்சார இரும்பதாக தகவல் கிடைத்ததை தொடர்ந்து மின்வாரிய ஊழியர்கள் சம்பவ இடத்திற்கு அதனை சரி செய்தனர். குன்னூர் அருகே ஸ்டாப் காலேஜ் பகுதியில் விழுந்த மரத்தையும் தீயணைப்புத்துறையினர் அகற்றினர். நேற்று முன்தினம் குன்னூர் பகுதியில் நல்ல மழை பெய்த நிலையில் 10க்கும் மேற்பட்ட வீடுகள் சேதடைந்தன. இவற்றை நேற்று வனத்துறை அமைச்சர் ராமசந்திரன் நேரில் ஆய்வு செய்தார். மழை காரணமாக முக்கிய சாலைகளில் சிறு சிறு மண்சரிவு ஏற்பட்டுள்ளன. இவற்றை அகற்றும் பணிகள் மேற்கொள்ளப்பட்டு வருகின்றன.

நீர்ப்பிடிப்பு பகுதிகளிலும் பரவலாக மழை பெய்து வருவதால் அணைகளில் நீர்மட்டம் உயர்ந்து வருகி

றது. மழை காரணமாக கடுகுளிர் நிலவுவதால் விசைய பணிகளுக்கு செலவு கூடிய தொழிலாளர்களை பாதிப்படைந்துள்ளனர். பருவமழையை முன்னிட்டு பாதுகாப்பு முன்னெச்சரிக்கை நடவடிக்கைகளை மாவட்ட நிர்வாகம் செய்துள்ளது. மேலும் மழை பாதிப்புகள் குறித்து கட்டுப்பாட்டு அறைகளுக்கு உடனுக்குடன் தகவல் தெரிவிக்க வேண்டும் என அறிவுறுத்தியுள்ளது.

மழை தீவிரமடைந்துள்ள நிலையில் கடந்த 12 தேதி 1390 மி.மீ மழையுடனும் 13ம் தேதி 574 மி.மீ மழையும் பதிவாகியுள்ளது. இன்னிடையே கடந்த 24 மணி நேரத்தில் அதிகபட்சமாக மசினகுடியில் 40 மி.மீ, குன்னூரில் 33 மி.மீ மழையு பதிவானது. மாவட்டத்தி பெய்த மழையின் அளவு 40 மி.மீ (நேற்று காலை 8.30 மணி நிலவரப்படி): ஊட்டி 22, நடுவட்டம் 12, கல்லட்ட 17, மசினகுடி 40, குந்தா 2, அவலாஞ்சி 28, கெத்தை 24, கிண்ணக்கொரை 3, அப்பரப்பவானி 16, குன்னூர் 33, கேத்தி 27, கோத்தகிரி 25, கூடலூர் 9, கொடநா 24 என மொத்தம் 575 மி.மீ மழை பதிவாகியுள்ளது.



## News paper clipping of electricity board employees were engaged in repairing the damaged electric pole

தினத் தந்தி 05 JUN 2023



மரம் விழுந்ததில் சேதமடைந்த மின் கம்பத்தை மின்வாரிய ஊழியர்கள் சீரமைக்கும் பணியில் ஈடுபட்ட போது எடுத்த படம்

**கோத்தகிரியில் மழை:**

### 2 இடங்களில் மரம் விழுந்து போக்குவரத்து பாதிப்பு

கோத்தகிரி, ஜூன்.5- கோத்தகிரி பகுதியில் 2 இடங்களில் மரங்கள் சரிந்து விழுந்ததில் மின் கம்பங்கள் சேதமடைந்த துடன் போக்குவரத்தும் பாதிக்கப்பட்டது.

**மழை**

கோத்தகிரி சுற்று வட்டார பகுதிகளில் கடந்த சில நாட்களாக அடிக்கடி பலத்த மழை பெய்து வருகிறது. இதனால் நிலத்தில் ஈரப்பதம் காணப்படுகிறது. இந்தநிலையில் நேற்று முன் தினம் இரவு 9 மணிக்கு கோத்தகிரி தாசில்தார் அலுவலக வளாகத்தில் உள்ள ராட்சத பைன் மரம் ஒன்று நிலத்தில் ஏற்பட்ட ஈரப்பதம் காரணமாக வேர்கள் பிடிப்பில்லாததால் சரிந்து சாலையின் குறுக்கே விழுந்தது. மின் கம்பிகள் மீது மரக் கிளைகள் விழுந்ததால் 2 மின்கம்பங்கள் முறிந்து விழுந்தன. இது குறித்து தகவல் அறிந்த மின்வாரிய அதிகாரிகள் மற்றும் ஊழியர்கள் சம்பவ இடத்திற்கு விரைந்து சென்று மின் விநியோகத்தை துண்டித்து, மின்கம்பிகளை வெட்டி பாதுகாப்பாக வைத்தனர். பின்னர் தீயணைப்பு சிறப்பு நிலைய அலுவலர் மாதன், நித்தியானந்தன் மற்றும் தீயணைப்பு வீரர்

### மின்கம்பங்கள் சேதம்



கோடநாடு செல்லும் சாலையின் குறுக்கே விழுந்து கிடந்த மரத்தை தீயணைப்பு வீரர்கள் வெட்டி அகற்றிய போது எடுத்த படம்.

கள் சம்பவ இடத்திற்கு சென்று மின் வாளால் மரத்தை வெட்டி அப்புறப்படுத்தினர்.

**மின்சாரம் துண்டிப்பு**

மேலும் நேற்று காலை முதல் மின்வாரிய ஊழியர்கள் சேதமடைந்த மின்கம்பங்களை மாற்றி அமைக்கும் பணியில் ஈடுபட்டனர். இதன் காரணமாக நேற்று முன் தினம் இரவு முதல் நேற்று மாலை வரை அந்த பகுதியில் மின்சார தடை ஏற்பட்டது.

**போக்குவரத்து பாதிப்பு**

இதே போல நேற்று காலை

6.30 மணிக்கு கோத்தகிரியில் இருந்து கோடநாடு செல்லும் சாலையில் புதூர் அருகே சீகைமரம் ஒன்று சாலையின் குறுக்கே சரிந்து விழுந்தது. இதனால் அந்த சாலையில் போக்குவரத்து பாதிக்கப்பட்டது. இது குறித்து தகவல் அறிந்த கோத்தகிரி தீயணைப்பு வீரர்கள் விரைந்து சென்று சரிந்து கிடந்த மரத்தை வெட்டி அகற்றினர். இதையடுத்து போக்குவரத்து சீரானது. மரம் முறிந்து விழுந்ததால் அந்த சாலையில் சுமார் 1 மணி நேரம் போக்குவரத்து பாதிக்கப்பட்டது.



News paper clipping of relief / rescue works carried out during Southwest monsoon 2023.

சனவரி 06-06-2023



கோத்தகிரியில் நடுரோட்டில் விழுந்த மரத்தை தீயணைப்பு படை போலீசார் அப்புறப்படுத்திய காட்சி

## கோத்தகிரியில் நடுரோட்டில் முறிந்து விழுந்த மரங்கள் தீயணைப்பு படை அகற்றியது

அரவேணு, ஜூன்.6-  
நீலகிரி மாவட்டம் கோத்தகிரி மார்க்கெட் அருகில் ஒரு ராட்சத மரம் வேரோடு நடுரோட்டில் சாய்ந்தது. இதுகுறித்து தகவலறிந்த தீயணைப்பு படை போலீசார் சம்பவ இடத்துக்கு விரைந்து சென்று அந்த மரத்தை வெட்டி சாலையில் இருந்து அப்புறப்படுத்தினார். இதற்கிடையே கோடநாடு சாலை புதார் அருகே, ஒரு மரம் முறிந்து சாலையில் விழுந்தது இதனால் அங்கு போக்குவரத்து பாதிக்கப்பட்டது எனவே தீயணைப்பு படை போலீசார் உரிய குழுவினருடன் சம்பவ இடத்துக்கு சென்று, அங்கு கிடந்த மரத்தை வெட்டி அகற்றினர்.

தினமலர்

1 4 JUN 2023



■ குன்னூர் - மேட்டுப்பாளையம் மலை ரயில் பாதையில், வடுக தோட்டம் அருகே விழுந்த மரத்தை வெட்டி அகற்றிய ரயில்வே ஊழியர்கள், தண்டவாளத்தின் நடுவே உள்ள பாதிப்பான 'ரேக் பாரை' சரி செய்தனர்.

## மலை ரயில் பாதையில் மரம்

மேட்டுப்பாளையம் - ஊட்டி ரயில் தாமதம்

குன்னூர், ஜூன் 14-  
குன்னூர் மலை ரயில் பாதையில் மரம் விழுந்ததால், மேட்டுப்பாளையம் - ஊட்டி மலை ரயில் ஒரு மணி நேரம் தாமதமானது. நீலகிரி மாவட்டம், குன்னூரில் இரண்டு நாட்களாக மழை பெய்கிறது. நேற்று பெய்த கன மழையின் காரணமாக, ஹில்கு

ரோவ் - வடுகதோட்டம் இடையே ரயில் பாதையில் மரம் விழுந்தது. ரயில்வே ஊழியர்கள் நேற்று காலை அங்கு சென்று மரத்தை வெட்டி அகற்றினர். தண்டவாளத்தின் நடுவே உள்ள, 'ரேக் பாரை' சரி செய்தனர். இதனால், நேற்று காலை, 7:10 மணிக்கு

மேட்டுப்பாளையத்தில் இருந்து, 180 பயணியருடன் புறப்பட்ட மலை ரயில், ஹில்குரோவ் ஸ்டேஷனில் நிறுத்தப்பட்டது. மரத்தை அகற்றிய பின் மீண்டும் இயக்கப்பட்டு, 11:15 மணிக்கு குன்னூர் வந்த ரயில், ஒரு மணி நேரம் தாமதமாக ஊட்டிக்கு சென்றது.



கூடலூரில் 4 நாளாக தொடர் சாரல், கனமழை

## 3 இடங்களில் மரம் விழுந்து போக்குவரத்து கடும் பாதிப்பு



▶ கூடலூர் ஓவேலி சாலையில் காந்தி நகர் பிரிவு பகுதியில் முறிந்து விழுந்த மரம். அடுத்த படம்: சாம்பந்து கிடக்கும் மின் கம்பங்கள்.

கூடலூர், ஜூலை 11: கூடலூர் ஊட்டி சாலை, கூடலூர் ஓவேலி சாலை மற்றும் மன்வயல் சாலை ஆகிய 3 இடங்களில் மழை காரணமாக நேற்று மரம் விழுந்ததால், அப்பகுதியில் போக்குவரத்து கடுமையாக பாதிக்கப்பட்டது.

கூடலூர் மற்றும் அதன் சுற்று வட்ட பகுதிகளில் கடந்த 4 நாட்களுக்கும் மேலாக தொடர்ச்சியாக சாரல் மழையும், கனமழையும் பெய்தது. நேற்று முன்தினம் மற்றும் நேற்று ஆகிய 2 நாட்களில் மழை வெகுவாக குறைந்து காணப்பட்டது. எனினும் தொடர் மழையால் மண்ணில் ஈரப்பதம் அதிகரித்து ஆங்காங்கே மரங்கள் விழுந்ததால் போக்குவரத்து கடுமையாக பாதிக்கப்பட்டது.

கூடலூர் - ஊட்டி தேசிய நெடுஞ்சாலையில் பைக்காரா, நடுவட்டம்-27 வது மைல் இடையே 2 இடங்களில் மிகப்பெரிய மரங்கள் சாலையின் குறுக்கே விழுந்தன. நேற்று மாலை சுமார் 3.30 மணி அளவில் மரங்கள் சாலையின் குறுக்கே விழுந்தன. இதனால் வாகன ஓட்டிகள்



▶ ஊட்டி-கூடலூர் தேசிய நெடுஞ்சாலையில் நடுவட்டம் அருகே சாலையின் குறுக்கே விழுந்த மரத்தை வெட்டி அகற்றும் பணியில் ஈடுபட்ட தீயணைப்பு, காவல் துறையினர்.

அதிர்ச்சி அடைந்தனர். மேலும் போக்குவரத்து பாதிக்கப்பட்டு இருபுறமும் ஏராளமான வாகனங்கள் காத்து நின்றன. இதையடுத்து, சம்பவ இடத்திற்கு காவல்துறையினர், தீயணைப்பு துறையினர் விரைந்து வந்து, மரங்களை வெட்டி அகற்றி போக்குவரத்தை சீரமைத்தனர்.

இதேபோல கூடலூரில் இருந்து ஓவேலி பகுதிக்கு செல்லும் சாலையில் காந்தி நகர் பிரிவை ஓட்டி சாலையின் மேற்புறம் இருந்த மிகப்பெரிய

மரம் ஒன்று அடியோடு முறிந்து விழுந்தது. மரம் விழுந்ததால் காந்தி நகர் செல்லும் சாலை மற்றும் பெரிய சோலை பகுதிக்கு செல்லும் சாலை ஆகிய 2 நெடுஞ்சாலைகளில் போக்குவரத்து துண்டிக்கப்பட்டது. அப்பகுதியில் மின் கம்பங்கள், மின்கம்பிகள் சேதம் அடைந்ததால் மின் இணைப்பு துண்டிக்கப்பட்டது. இதையடுத்து நெடுஞ்சாலை துறையினர் மற்றும் தீயணைப்பு துறையினர் இணைந்து மரங்களை வெட்டும் வெட்டி அகற்

றும் பணியில் ஈடுபட்டனர். இந்நிலையில் சுமார் 3 மணி நேரம் போக்குவரத்து பாதிக்கப்பட்டது.

மேலும் மூன்று மதுரை ஊராட்சிக்கு உட்பட்ட மண் வயல் பகுதியில் இருந்து போல் பாரா செல்லும் சாலையிலும் சாலையின் குறுக்கே மரம் விழுந்தது. இங்கு வாகனங்கள் மாற்றுப்பாதையில் சென்றன. இந்நிலையில் சாலையில் விழுந்த மரங்கள் வெட்டி அகற்றப்பட்டு, போக்குவரத்து சீரமைக்கப்பட்டது.

## **5.7 North East Monsoon 2023**

On 22.11.2023, Mettukal hamlet of Kotagiri taluk experienced unprecedented extremely Very heavy rainfall of 243 mm from 8.00 Pm to 23.11.2023 6.00 am.

**Figure 5.4 - Landslip at Kilkotagiri to Mettukal Tribes hamlet road**





**Figure 5.5 Landslide occurred at Govt. Hospital Complex, Upper Gudalur on 17.07.2024**



Site specific study has been conducted by GSI at Govt. Hospital, Gudalur  
17.07.2024





9<sup>th</sup> August 2024

2<sup>nd</sup> July 2024



9<sup>th</sup> August 2024

2<sup>nd</sup> July 2024



GSI inspected the houses affected due to slope disturbance of Govt. Hospital, Gudalur.

## **5.7 Vulnerability Analysis**

The vulnerability of the district is defined by the ability to anticipate, cope with, resist and capacity to recover from any probable disaster. The factors like limited livelihood opportunities, low per capita income, under developed infrastructure, unplanned development, rapid urbanization, prevalent social structures, demographic expansion and environmental degradation make. The Nilgiris District highly vulnerable to multi disaster.

## **5.8 Economic Vulnerability**

Being an agrarian district, the economy of district is primarily dependent on agriculture and allied sector. The average size of land holding in the district is small and fragmented and as per 2011 census, 13 percent of the work force in The Nilgiris district comprises of marginal workers. The agriculture in The Nilgiris is highly dependent on the local rainfall which makes the district highly vulnerable to drought and flood.

Further the technology, Industry and other services are not much developed in the district which makes the district one of the district which has less coping capacity to anticipate, resist and recover from any threatening situation. Economic vulnerability is generally defined in terms of poverty therefore The Nilgiris district being economically backward is vulnerable to multi hazards.

## **5.9 Social Vulnerability**

The social structure of the Nilgiris is divided on caste, religion and ethnic lines which makes the minorities and tribal highly vulnerable. As per 2011 census, 3 percent of the population of Nilgiris district is 3 percent of schedule Tribes.

## **5.10 Environmental Vulnerability**

Due to urbanization and limited livelihood opportunities in the rural areas, people are migrating to urban areas creating additional pressure on the limited resources. These altogether form the key reasons for exploitation of the available resources, deforestation, unplanned development and various other related after effect including

environmental degradation & risk of increasing man-made & human-induced disasters like accidents, etc.

Due to rapid urbanization, the buildings, constructions, and other infrastructures have been developed rapidly without taking into consideration the disaster vulnerability of the district. Most of the constructions are not disaster resilient or earthquake safe which increases the vulnerability of the population to various hazards.

#### **5.11 Vulnerability due to Climate:**

The poor, marginal farmers are vulnerable to seasonal hazards like Lightning, Thunder strike and seasonal flooding. The sudden onset of monsoon and heavy rainfall not only damages the standing crops but also takes lives of the people and live stock.

#### **5.12 Non structural vulnerability:**

The Nilgiris district is vulnerable to multi hazards. The community is aware of these recurrent disasters and has some understanding & experience towards these disasters. However, the community is unaware of the risks arising out of rapid urbanization, unplanned development, deforestation, environmental degradation and other such potential disasters. This unawareness and inexperience to these situations poses added vulnerability to the community.

#### **5.13 Capacity Analysis:**

The district has got number of resources and capacities which are useful in emergency as well as normal situations. Below is a broad listing of the key resources / capacities available in the district with different departments / agencies:

#### **5.14 Reservoirs / Dams available**

##### **Tamil Nadu Generation and Distribution Corporation Limited**

##### **Generation Circle, Kundah**

The Kundah generation circle is primarily responsible for Generation of Hydro Power. Various Gravity storage dams are under the control of this circle. The name of each dam is furnished below.

**Table 5.4 Reservoirs**

1	Mukurthy Dam
2	Pykara Dam
3	Sandynallah Dam
4	Glenmorgan Dam (Kariappah Dam)
5	Glenmorgan Forebay Dam
6	Maravakady Dam
7	Moyar Forebay Dam
8	Upper Bhavani Dam
9	Parson's Valley Dam
10	Porthimund Dam
11	Emerald
12	Avalanche } Combined storage
13	Kundah Palam Dam
14	Pegumbahallah Dam

The dams from Sl No:1 to 7 are classified as Pykara Hydro Electric scheme and SL No: from 8 to 14 are classified as Kundah Hydro Electric scheme. All the above dams are constructed exclusively for the purpose of Hydro Power Generation. In some of the dam viz Parson's Valley, Emerald, the local Panchayat is drawing water for House hold usage purpose and for other uses of local population.

In the context of Hydro Power Generation, this circle will take concerted efforts to utilize the water beneficially for Hydro Power generation instead of surplussing. The quantum of water surplussed will not contribute to Hydro Power Generation. However, during monsoon period, the dam level of each dam will be monitored and if there is any indication of dam level reaching full Reservoir level (FRL) and likely storage increase beyond its designed holding capacity, the surplusing of flood discharge will be carried out by the officials. The quantum of flood discharge purely depends on probable realiasation from its own catchment, from other sources and drawal of water by Power Houses for Power Generation. The

Generation circle will ensure that no water is let into the downstream side without generation of Power to maximum possible extent.

### **1. MUKURTHY DAM:**

The dam is located at 11 Kms from Anumapuram near Pykara. Water from this dam is let into the Pykara Reservoir which is just in the downstream side of this dam for augmenting the storage of Pykara Reservoir. The salient features of this dam:

#### **SALIENT FEATURES OF DAM:**

FRL in feet	:6884
MDDL in Feet	:6806
Height of dam in feet	:100
Storage at FRL in Mcft	:1800
Discharge through Spillway	: 13,600 c/s
Catchment area in Sq.miles	:9.7
River	:Mukkurthy river

During monsoon period, the dam level will be monitored, when the level reaches 6880 feet and based on the current inflow, probable inflow, drawal of water for Power Generation and intensity of rain, the decision regarding flood discharge will be made. The flood discharge of water can be done in a controlled environment ie discharge can be either increased (or) decreased. Initially 200 c/s will be surplussed and it will be gradually increased as per assessment. The surplussing water will reach Pykara reservoir. The surpluss gate operations are carried out by Assistant Executive Engineer, Operation /Pykara (Power House) (9445857057). As far as this dam is concerned, the advance intimation to the local authority regarding surplussing is not envisaged.

### **2. PYKARA DAM:**

This dam is located at 32 kms from Ooty. This dam apart from its own catchment picks up water from Mukurthy reservoir. The surplus water from Porthimund and Parson's Valley dam also reaches Pykara reservoir. The surplus water from this dam is let into Pykara river and is picked up at

the Pykara Diversion weir. The water from this weir pond is diverted through a flume to the forebay at Glenmorgan.

**SALIENT FEATURES OF DAM:**

FRL in feet	:6799
MDDL in Feet	:6710
Height of dam in feet	:175
Storage at FRL in Mcft	:2000
Discharge through Spillway	:31000 c/s
Catchment area in sq miles	:29.3
River	: Pykara river

During monsoon period, the dam level will be monitored, when the level reaches 6795 feet and based on current inflow, probable inflow, drawal of water for Power Generation and intensity of rain, the decision regarding flood discharge will be made. Initially 200 c/s will be surplussed and the quantum will be gradually increased as per assessment. A tourist spot called Pykara falls controlled by forest department is in the downstream side of Pykara dam. The surplussing activities will be intimated to the local authority (concerned Tasildhar) and forest department well in advance so as to take precautionary measures. The Assistant Executive Engineer, Operation, Pykara (Power House) (9445857057) is incharge of surplus gate flood discharge activities.

**3. SANDYNALLAH DAM:**

This masonry cum earthen dam envisages diverting the water flowing in sandynallah stream to the Pykara basin. Water discharged from this dam will reach Glenmorgan old forebay dam through Sandynallah weir, Melkodmund weir, Lone valley Arm I and II weirs and Glenmorgan dam.

**SALIENT FEATURES OF DAM:**

FRL in feet	:7039
MDDL in Feet	:6995
Height of dam in feet	:121
Storage at FRL in Mcft	:940

Discharge through Spillway	:11000
Catchment area in sq miles	:17
River	:Sandynallah stream

During monsoon period, the dam level will be monitored, when the level reaches 7035 feet and based on current inflow, probable inflow, and intensity of rain, the decision regarding flood water discharge will be made. Initially 200 c/s will be surplussed and the quantum will be gradually increased as per assessment. Some of the dwelling house are nearby Melkodmund weir. The local village administrative officer will be informed well in advance so as to take any precautionary measures. The Assistant Executive Engineer, Civil, Glenmorgar (9445857071) is incharge of surplus gate flood discharge activities.

#### **4. GLENMORGAN DAM: (Kariappa Dam)**

The water from this dam is let into the Pykara New forbay Dam. In this dam, the discharge cannot be controlled since there are no surplus gate. The water realized over its holding capacity will be automatically let into the Pykara New forbay.

##### **SALIENT FEATURES OF DAM:**

FRL in feet	6620
MDDL in Feet	6568
Height of dam in feet	52
Storage at FRL in Mcft	0.25
Discharge through Spillway	754
Catchment area in sq km	2.59
River	Glenmorgar stream

The dam is frequently inspected by the officials of TANGECO. Intimation to the local authorities is not envisaged.

#### **5. Glenmorgar Fore bay:**

Apart from Pykara and Mukkarty water, this new forebay collects water from Naduvattam, Melkodmund, lone valley arms and existing Glenmorgar dam.



**SALIENT FEATURES OF DAM:**

FRL in feet	:6470
MDDL in Feet	:6452
Height of dam in feet	:95
Storage at FRL in Mcft	:105.7
Discharge through Spillway	:620
Catchment area in sq mile	:1
River	:Pykara

During monsoon period, the dam level will be monitored, when the level reaches 6466 feet and based on current inflow, probable inflow, drawal of water by Power House for Power generation and intensity of rain, the decision regarding flood discharge will be made. Initially 200 c/s will be surplussed and the quantum will be gradually increased as per assessment.

The river in the downstream side of this forebay traverses through reserved forest and as such intimation to the local authorities may not be required. The Assistant Executive Engineer, Civil, Glenmorgan (9445857071) is incharge of surplus gate flood discharge activities.

**6. MARAVAKANDY DAM:**

This is an earth dam built across Avarihallah stream, a tributary to sigur river. The tail water from Singara Power House are picked up at a diversion weir just down stream and tail water from PUSHEP diverted to this reservoir. The water from this diverted to Moyar Forebay through a flume.

**SALIENT FEATURES OF DAM:**

FRL in feet	:2998
MDDL in Feet	:2980
Height of dam in feet	:72
Storage at FRL in Mcft	:0.70
Discharge through Spillway	:754
Catchment area in Sq.km	:20.72
River	: Avarihallah stream

In this dam, the surplus discharge cannot be controlled since there is no surplus gate. The water realized over its holding capacity will be automatically let into stream in forest. Intimation to local authorities not envisaged.

The Executive Engineer/ Electrical/ Moyar (9445857108) is incharge official for this dam.

#### **7. MOYAR FOREBAY:**

The dam picks up water diverted from MaravakandiReservior through Flume and utilized for Power Generation in Moyar Power House.

#### **SALIENT FEATURES OF DAM:**

FRL in feet	:2961
MDDL in Feet	:2943
Height of dam in feet	:37
Storage at FRL in Mcft	:0.2
Discharge through Spillway	
Catchment area in Sq.km	:154.23
River	: Moyar

In this dam, the surplus discharge cannot be controlled since there is no surplus gate. The water realized over its holding capacity will be automatically let into Moyar River. Intimation to local authorities not envisaged in this dam. The Executive Engineer, Electrical, Moyar (9445857108) is incharge official for this forebay dam.

#### **8. UPPER BHAVANI DAM:**

This dam is located at the top most altitude among all the components of Kundah complex. Besides its own catchment, this reservoir is augmented by (i). Pumping water from Upper Bhavani Lower Diversion weir and (ii). Diverting of water from Western Catchment No:1. Water of this reservoir are let into Avalanche Reservoir after generation of Power in Power House No:5, Situated in the Foreshore of Avalanche reservoir. This dam is the life line of Kundah Hydro Electric system.

**SALIENT FEATURES OF DAM:**

FRL in feet	:7470
MDDL in Feet	:7372
Height of dam in feet	:266
Storage at FRL in Mcft	:3572
Discharge through Spillway	:16500
Catchment area in Sq. miles	:12.9
River	:Bhavani

During monsoon period, the dam level will be monitored, when the level reaches 7466 feet and based in the current inflow, probable inflow, drawal of water for Power generation at Power House and intensity of rain, the decision regarding flood discharge will be made. The flood discharge of water can be done in a controlled environment i.e... the discharge can be either increased (or) decreased. Initially 200 c/s will be surplussed and the quantum will be gradually increased as per assessment. The surplussing water will reach Lower Diversion weir at Upper Bhavani and flow into Bhavani river and finally reaches Pillur Dam. In the intermediate river course, Mulli village in Kerala state side is situated in the right flank of river. Due to the fact of river course in this stretch, the advance intimation regarding surplussing of water at Upper Bhavani dam will be given to collector of Palakad District in Kerala state. The Executive Engineer, Electrical, Power House 1, Kundah is incharge of these operations (9445857102).

**9. PARSONS VALLEY DAM:**

Water of this dam is diverted to Emerald – Avalanche reservoir by means of tunnel. The surplus water can also be discharge into the river to feed Pykara reservoir.

**SALIENT FEATURES OF DAM:**

FRL in feet	:7250
MDDL in Feet	:7216.3
Height of dam in feet	:33.75
Storage at FRL in Mcft	:680

Discharge through Spillway	:9650
Catchment area in Sq. miles	:5.6
River	:Parson's valley stream

During monsoon period, the dam level will be monitored, when the level reaches 7246 feet and based on current inflow, probable inflow, and drawal of water for Power generation and intensity of rain, the decision regarding flood discharge will be made. The flood discharge of water can be done in a controlled environment i.e... the discharge can be either increased (or) decreased. Initially 200 c/s will be surplussed and the quantum will be gradually increased as per assessment. The surplus water will reach Pykara reservoir. The downstream side of river course traverse through reserved forest and intimation to local authorities not envisaged. The Assistant Executive Engineer, Civil, Emerald (9445857106) is incharge for surplus operations of flood discharge in this dam.

**10. PORTHIMUND DAM:**

This is a buffer storage dam for feeding either of the two schemes Kundah or Pykara according to the demand. The water from this reservoir can be let into Avalanche – Emerald reservoir through an unlined tunnel. The water from this dam can also be discharged into Pykara reservoir through a discharge pipe provided in the dam. The reservoir is also augmented by diversion of water from western Catchment No:2 and Western Catchment No:3

**SALIENT FEATURES OF DAM:**

FRL in feet	7285
MDDL in Feet	7200
Height of dam in feet	175
Storage at FRL in Mcft	2123
Discharge through Spillway	8500
Catchment area in Sq.miles	4.1
River	Porthimund stream

During monsoon period, the dam level will be monitored, when the level reaches 7281 feet and based on current inflow, probable inflow, and drawal of water for Power generation and intensity of rain, the decision regarding flood discharge will be made. The flood discharge of water can be done in a controlled environment i.e... the discharge can be either increased (or) decreased. Initially 200 c/s will be surplussed and the quantum will be gradually increased as per assessment. The downstream side of river course traverse through reserved forest and intimation to local authorities not envisaged. The Assistant Executive Engineer Civil/ Emerald (9445857106) is incharge of surplus operation of flood discharge in this dam.

**11. EMERALD DAM:**

This dam situated in Nilgiris Hills, forms part of the Kundah Hydro Electric complex. The water from this reservoir are taken to the adjacent Avalanche reservoir by means of inter connecting tunnel through the intervening ridge. Spillway for surplussing flood discharge is provided in the Avalanche dam and hence no provision made in Emerald dam.

**SALIENT FEATURES OF DAM:**

FRL in feet	6515
MDDL in Feet	6395
Height of dam in feet	212
Storage at FRL in Mcft	3365
Discharge through Spillway	-
Catchment area in Sq.km	-
River	Emerald

As far as this dam is concerned, advance intimation is not envisaged.

**12. AVALANCHE DAM:**

The water from Upper Bhavani Reservoir is discharged into this reservoir through Power House 5. This is interconnected with Emerald reservoir by means of tunnel. The unregulated discharge from varahapallam catchment (East and west) is let into the Avalanche – Emerald reservoir through an unlined tunnel.

**SALIENT FEATURES OF DAM:**

FRL in feet	6515
MDDL in Feet	6375
Height of dam in feet	186

Storage at FRL in Mcft	2171
Discharge through Spillway	25000
Catchment area in Sq.km	58.534 including Emerald Dam
River	Avalanche stream

During monsoon period, the dam level will be monitored, when the level reaches 6511 feet and based on current inflow, probable inflow, drawal of water for Power generation and intensity of rain, the decision regarding surplussing will be made. The surplussing of water can be done in a controlled environment i.e... the discharge can be either increased (or) decreased. Initially 200 c/s will be surplussed and the quantum will be gradually increased as per assessment. The surplussing water will reach Kundah Palam dam. The downstream side of Avalanche dam ie Avalanche stream, various cultivations activities, are noticed. In case of surplusing of flood discharge from this dam, advance intimation to local authorities is crucial for them to take precautionary measures and the advance intimation will also be given. The Executive Engineer / Electrical/ Power House I Kundah (9445857102) is the official incharge for this surplussing operation.

### **13. KUNDAH PALAM DAM:**

The tail water from Kundah Power House I drain into this reservoir. This dam acts as a fore bay to Kundah Power House II. A part from its own catchment, the surplus water of Avalanche dam will also augment this dam.

#### **SALIENT FEATURES OF DAM:**

FRL in feet	5330
MDDL in Feet	5280
Height of dam in feet	105
Storage at FRL in Mcft	61.8
Discharge through Spillway	50,000
Catchment area in Sq.miles	44
River	Kundah

During monsoon period, the dam level will be monitored, when the level reaches 5326 feet and based on current inflow, probable inflow, drawal of water for Power generation in Power House and intensity of rain, the decision regarding flood discharge will be made. Initially 200 c/s will be surplussed and the quantum will be gradually increased as per assessment.

The surplus water will reach Pillur reservoir. The downstream side of river course traverse through reserved forest and intimation to be Local authorities not envisaged. The Executive Engineer / Electrical/ Power House I Kundah (9445857102) is incharge of surpluse flood discharge activities.

**14. PEGUMBAHALLAH DAM:**

This dam is part of the Kundah Hydro Electrical complex. This is the forebay dam for Power House No:3 at Parali. This dam picks up the tail water of Power House No:2 and free flow from its own catchment.

**SALIENT FEATURES OF DAM:**

FRL in feet	2852
MDDL in Feet	2739
Height of dam in feet	182
Storage at FRL in Mcft	37.9
Discharge through Spillway	16150
Catchment area in Sq.miles	18
River	Pegumbahallah

During monsoon period, the dam level will be monitored, when the level reaches 2848 feet and based on current inflow, probable inflow, drawal of water for Power generation in Power House and intensity of rain, the decision regarding flood discharge will be made. The flood discharge of water can be done in a controlled environment i.e... the discharge can be either increased (or) decreased. Initially 200 c/s will be surplussed and the quantum will be gradually increased as per assessment.

The surplus reach Pillur reservoir. The downstream side of river course traverse trough Reserved forest and intimation to local authorities

not envisaged. The Executive Engineer, Electrical, Power House II Geddai is the incharge of flood discharge surplus operation (9445857103).

**GENERAL:**

The quantum of surplus flood discharge to be decided will always vary and it is not standard. The factors such as rainfall intensity, inflow into the reservoir and drawal of water for Hydro Power generation will make considerable impact on quantum of flood discharge. It is obvious that surplus water flood discharge into downstream side of dam is a task which is directly proportional to experience of official incharge to carry out such operation. All the officials incharge of dam are adequately trained and imported knowledge for better and best management of flood discharge activities. The generation circle nominates nodal officers as below.

- 1). Executive Engineer/ Electrical/ Power House I for Kundah Hydro Electric scheme (9445857102).
- 2). Executive Engineer/ Power Houses/ Singara for PykaraHydro Electric scheme (9445857067).

The overall monitoring rests with Executive Engineer/ Civil /Kundah (9445857105)

**General :** The Generation Circle nominate the Nodel officers as below:

- 1). Executive Engineer/ Electrical/ Power House IKundah for Kundah Hydro Electric scheme (9445857102).
- 2). Executive Engineer/ Power Houses/ Singara for PykaraHydro Electric scheme (94458 57067).

The overall monitoring rests with Executive Engineer/ Civil /Kundah (9445857105)

**5.14 Vulnerability analysis with sample maps & link to all vulnerable maps**

The technical study done by GSI in the Nilgiris District on the Landslide Disaster was used as the base for the Study on “**Develop a Model on Mapping the Vulnerable Locations to the Risk of the Landslide in the Nilgiris District**”. 283 village settlements identified by GSI as the most vulnerable to the risk of the Landslide were taken for the study with an aim to identify the most Vulnerable Population and the



concerned key infrastructures and the essential services in those village settlements.

Before taking up the study at the field level, details related to the Landslide risk was availed from the Geo technical Cell, Department of Geology and Mining, Coonoor, Nilgiris District. The causal factors responsible for the Landslide Disaster in the vulnerable village settlements of the Nilgiris District were collected and used as the base for the data collection and the subsequent analysis. Priorities were given to the most vulnerable village settlements and their population, the structure and the services. As far as this Study is concerned, the Population status of the Nilgiris District, 2011 was taken into account.

The GIS software namely **Map Info and the Vertical Mapper** was used to show the status of the population and concerned Key Infrastructures and the Essential Services as different layers on the map. In order to ensure the precision of the location of such details on the GIS map, Global Positioning System (GPS) was used to collect the geographical coordinates of concerned location of the vulnerable village settlements.

Graphical representations were also made to express the status of the vulnerable village settlements and their concerned population status. The End results show that the Coonoor Sector is highly vulnerable to the Landslide disaster when compared to the other three Sectors namely the Ooty - Kundah, Kotagiri and Gudalur. Coonoor Sector has high density of the vulnerable village settlements per square kilometer i.e. 49 % of the total vulnerable villages identified by GSI. It also has the highest population density i.e. 765 people per square kilometer area of the total vulnerable village settlements.

**Table 5.5 Abstract of Vulnerable Locations**

<b>Sl. No.</b>	<b>Taluk</b>	<b>Types of Vulnerability</b>				<b>Total</b>
		<b>Very Highly Vulnerable</b>	<b>Highly Vulnerable</b>	<b>Medium Vulnerable</b>	<b>Low Vulnerable</b>	
1.	Udhagai	12	18	35	8	<b>73</b>
2.	Kundah	7	10	13	13	<b>43</b>
3.	Coonoor	19	25	5	21	<b>70</b>
4.	Kotagiri	27	35	15	4	<b>81</b>
5.	Gudalur	2	1	1	1	<b>6</b>
6.	Pandalur	1	0	8	1	<b>10</b>
	<b>Total</b>	<b>68</b>	<b>89</b>	<b>77</b>	<b>48</b>	<b>283</b>

**Table 5.6 Details of Vulnerable Hamlets**

Udhagamandalam Taluk								
Sl. No.	Location Name	Taluk Name	Village Name	Vulnerability	Firka	Name of the VP/TP/Municipality	Latitude and Longitude (DMS)	Elevation (in mts)
Udhagamandalam Town Firka								
1	Muttorai	Udhagai	Nanjanad	VHV	Ooty Town	Nanjanad (VP)	76°40'7.529"E 11°22'53.302"N	2077
2	Colonies in Elk-Hill	Udhagai	Udhagai	VHV	Ooty Town	Udhagai (M)	76°42'18.663"E 11°23'51.958"N	2317
3	Nondimedu	Udhagai	Udhagai	VHV	Ooty Town	Udhagai (M)	76°42'53.88"E 11°24'1.35"N	2284
4	Thalayathimund	Udhagai	Udhagai	VHV	Ooty Town	Udhagai (M)	76°43'23.2"E 11°24'15.421"N	2394
5	Valley View Annanagar	Udhagai	Udhagai	VHV	Ooty Town	Udhagai (M)	76°40'42.669"E 11°24'47.943"N	2223
6	Pudumund	Udhagai	Udhagai	VHV	Ooty Town	Udhagai (M)	76°42'12.444"E 11°25'8.34"N	2295
7	Royal Castle	Udhagai	Udhagai	VHV	Ooty Town	Udhagai (M)	76°42'42.908"E 11°23'40.939"N	2315
8	St. Mary Hill	Udhagai	Udhagai	HV	Ooty Town	Udhagai (M)	76°41'39.719"E 11°24'30.428"N	2249
9	Kodapamund	Udhagai	Udhagai	HV	Ooty Town	Udhagai (M)	76°42'57.413"E 11°24'52.065"N	2230
10	Parson valley colony	Udhagai	Nanjanad	HV	Ooty Town	Nanjanad (VP)	76°36'7.699"E 11°24'7.661"N	2260
11	Mullikorai	Udhagai	Udhagai	HV	Ooty Town	Udhagai (M)	76°40'41.683"E 11°23'50.939"N	2147
12	Nanjanad	Udhagai	Nanjanad	MV	Ooty Town	Nanjanad (VP)	76°38'30.329"E 11°22'0.29"N	2139
13	Anbu Anna Colony	Udhagai	Udhagai	MV	Ooty Town	Udhagai (M)	76°41'33.913"E 11°22'59.157"N	2178
14	V.C.Colony	Udhagai	Udhagai	MV	Ooty Town	Udhagai (M)	11°25' & 76.40"	2178
15	Kurusadi Colony	Udhagai	Udhagai	MV	Ooty Town	Udhagai (M)	11°24' & 76.40"	2196
16	Granduff Colony	Udhagai	Udhagai	MV	Ooty Town	Udhagai (M)	11°38 & 76.69"	2134
17	Riching Colony	Udhagai	Udhagai	MV	Ooty Town	Udhagai (M)	11°38 & 76.71"	2174
18	Kasa Colony	Udhagai	Udhagai	MV	Ooty Town	Udhagai (M)	11°39' & 76.68"	2167
19	Missionary Hill	Udhagai	Udhagai	MV	Ooty Town	Udhagai (M)	11°41' & 76.71"	2088

20	Greenfield	Udhagai	Udhagai	MV	Ooty Town	Udhagai (M)	11°24' &7642"	2219
21	K.K.Nagar	Udhagai	Udhagai	MV	Ooty Town	Nanjanad (VP)	11°63. &76.66"	1925
22	Buttercombai	Udhagai	Udhagai	MV	Ooty Town	Udhagai (VP)	11°41. &76.74"	2150
23	Indra Nagar	Udhagai	Udhagai	MV	Ooty Town	Nanjanad (VP)	11°32. &76.60"	1843
24	Parrrttutalamund	Udhagai	Nanjanad	LV	Ooty Town	Nanjanad (VP)	76°36'31.78"E 11°26'42.778"N	2178
25	Pavalakkodumund	Udhagai	Nanjanad	LV	Ooty Town	Nanjanad (VP)	76°36'46.418"E 11°26'35.482"N	2124

**Sholur Firka**

26	Hadamund	Udhagai	Naduvattum	HV	Sholur	Naduvattam (TP)	76°32'17.559"E 11°25'22.173"N	2228
27	IndraNagar	Udhagai	Naduvattum	HV	Sholur	Naduvattam (TP)	76°34'24.169"E 11°27'53.966"N	2108
28	Motha cambai	Udhagai	Kadanad	HV	Sholur	Kadanad (VP)	76°43'48.792"E 11°29'4.074"N	1678
29	Bentatti	Udhagai	Kadanad	HV	Sholur	Kadanad (VP)	76°43'48.597"E 11°28'52.005"N	1631
30	Swaminathan agar	Udhagai	Kadanad	HV	Sholur	Kadanad (VP)	76°44'44.045"E 11°29'4.032"N	1776
31	Alagarmalai	Udhagai	Hullathi	HV	Sholur	Hullathi (VP)	11°45'712"E 76°67.81"N	2010
32	Huallathi	Udhagai	Hullathi	MV	Sholur	Hullathi (VP)	76°41'45.917"E 11°28'36.292"N	1825
33	Sholurkokkal	Udhagai	Sholur	MV	Sholur	Sholur (TP)	76°38'36.717"E 11°29'10.059"N	1885
34	Kallatty	Udhagai	Hullathi	MV	Sholur	Hullathi (VP)	76°40'58.72"E 11°27'39.05"N	2209
35	Karapillu	Udhagai	Hullathi	LV	Sholur	Hullathi (VP)	76°41'33.16"E 11°28'13.056"N	1807
36	Pykara	Udhagai	Naduvattum	LV	Sholur	Naduvattam (TP)	76°36'10.227"E 11°28'14.517"N	2054
37	Kappumund	Udhagai	Sholur	LV	Sholur	Sholur (TP)	76°36'26.767"E 11°28'45.115"N	2120

**Thuneri Firka**

38	Gandhinagar	Udhagai	Thummanatti	VHV	Thuneri	Thummanatti (VP)	76°45'50.294"E 11°25'14.133"N	2177
39	Ambetkar Nagar	Udhagai	Kagguchi	VHV	Thuneri	Kagguchi (VP)	76°47'46.301"E 11°24'51.18"N	2009
40	Bhagyanagar	Udhagai	Kagguchi	VHV	Thuneri	Kagguchi (VP)	76°47'59.264"E 11°24'50.804"N	2021
41	Gandhinagar	Udhagai	Kagguchi	VHV	Thuneri	Kagguchi (VP)	76°47'14.181"E 11°28'5.016"N	1948
42	Kudumanai	Udhagai	Kagguchi	VHV	Thuneri	Kagguchi (VP)	76°48'17.369"E 11°25'15.688"N	1903
43	Ranganatha puram	Udhagai	Thummanatti	HV	Thuneri	Thummanatti (VP)	76°45'51.533"E 11°25'9.234"N	2207

44	Giri Betta	Udhagai	Kagguchi	HV	Thuneri	Kagguchi (VP)	76°47'57.111"E 11°27'15.763"N	1988
45	Manavoroi	Udhagai	Kagguchi	HV	Thuneri	Kagguchi (VP)	76°48'37.813"E 11°25'39.719"N	1894
46	Kukalturai	Udhagai	Kukkal	HV	Thuneri	Kokkal (VP)	76°49'39.206"E 11°29'20.285"N	1481
47	Annanagar	Udhagai	Kukkal	HV	Thuneri	Kokkal (VP)	76°50'3.79"E 11°29'14.79"N	1471
48	Kornur	Udhagai	Ebbanad	HV	Thuneri	Ebbanad (V P)	76°46'52.803"E 11°29'8.236"N	1859
49	Swaminatha puram	Udhagai	Thuneri	HV	Thuneri	Thuneri (VP)	76°44'44.045"E 11°29'4.032"N	1966
50	Buttercombai	Udhagai	Thuneri	HV	Thuneri	Thuneri (VP)	11°41'&76.74	2150
51	Kovilmedu	Udhagai	Kagguchi	HV	Thuneri	Kagguchi (VP)	76°42'51.667"E 11°26'35.692"N	2066
52	Madithorai	Udhagai	Thummanatti	MV	Thuneri	Thummanatti (VP)	76°46'21.485"E 11°24'44.206"N	2133
53	Kappachi	Udhagai	Thummanatti	MV	Thuneri	Thummanatti (VP)	76°45'51.744"E 11°26'9.672"N	1992
54	Kanakambai	Udhagai	Thummanatti	MV	Thuneri	Thummanatti (VP)	76°46'10.37"E 11°26'38.711"N	1938
55	Thekadudurai	Udhagai	Thuneri	MV	Thuneri	Thuneri (VP)	76°44'26.454"E 11°26'46.848"N	1995
56	Nehruji Nagar	Udhagai	Thummanatti	MV	Thuneri	Thummanatti (VP)	76°44'29.995"E 11°25'50.981"N	2222
57	Ambetkar nagar	Udhagai	Thuneri	MV	Thuneri	Thuneri (VP)	76°45'5.431"E 11°26'49.338"N	2006
58	Ganapathy Nagar	Udhagai	Thummanatti	MV	Thuneri	Thuneri (VP)	11°42'764 &76.75115	2043
59	Sakthi Nagar	Udhagai	Thummanatti	MV	Thuneri	Thuneri (VP)	11°43'919 &78.80659	1865
60	Madurai Veeran Colony	Udhagai	Kagguchi	MV	Thuneri	Thuneri (VP)	11°44'404 &76.77.015	1860
61	Vattaparai	Udhagai	Kagguchi	MV	Thuneri	Thuneri (VP)	11°42'041& 760080.335	1916
62	Indra Colony	Udhagai	Thummanatti	MV	Thuneri	Thuneri (VP)	11°49'107 &76.83226	1396
63	Athicombai	Udhagai	Thummanatti	MV	Thuneri	Thuneri (VP)	11°48'531& 76.84221"	1601
64	Jeevan nagar	Udhagai	Thuneri	MV	Thuneri	Ebbanadu(VP)	11°28'4 76.80659"	1848
65	Ganga Nagar	Udhagai	Thuneri	MV	Thuneri	Ebbanadu(VP)	11°28'1& 76.4639"	1825
66	Muthusamy Nagar	Udhagai	Thuneri	MV	Thuneri	Ebbanadu(VP)	11°28'24& 76.4617"	1742
67	Kovilmedu	Udhagai	Thuneri	MV	Thuneri	Ebbanad (VP)	11°27'59 76.4611"	1811
68	Aramund Colony	Udhagai	Thuneri	MV	Thuneri	Thummanatty (VP)	11°41'676& 76076875	2105

69	Karadikattu	Udhagai	Thuneri	MV	Thuneri	Thummanaty (VP)	11°40'24"E & 76.75756	2198
70	Anna Nagar (Ambethkar Nagar)	Udhagai	Thuneri	MV	Thuneri	Thuneri (VP)	11°41'20"E & 76.80689"	2120
71	Honnathalai	Udhagai	Kagguchi	LV	Thuneri	Kagguchi (V P)	76°47'51.173"E 11°25'26.953"N	1866
72	Thumanatti	Udhagai	Thummanatti	LV	Thuneri	Thummanatti (VP)	76°45'36.594"E 11°25'47.992"N	2050
73	Agalar	Udhagai	Ebbanad	LV	Thuneri	Ebbanad (VP)	76°45'30.671"E 11°27'33.339"N	1875

**Kundah-Taluk**

Sl. No.	Location Name	Taluk Name	Village Name	Vulnerability	Firka	Name of the VP/TP/ Municipality	Latitude and Longitude (DMS)	Elevation (in mts)
---------	---------------	------------	--------------	---------------	-------	---------------------------------	------------------------------	--------------------

**Ithalar Firka**

1	Shiva Sakthi Nagar	Kundah	Bikketti	VHV	Ithalar	Bikkatti (TP)	76°37'58.791"E 11°16'26.786"N	1849
2	Mukkimalai	Kundah	Bikketti	VHV	Ithalar	Bikkatti (TP)	76°39'6.594"E 11°17'23.048"N	1693
3	Emerald	Kundah	Mulligoor	VHV	Ithalar	Mulligoor (VP)	76°37'23.966"E 11°19'16.266"N	1948
4	Devar Betta	Kundah	Mulligoor	VHV	Ithalar	Mulligoor (VP)	76°34'55.625"E 11°15'45.314"N	2407
5	Vinobaji Nagar	Kundah	Ithalar	HV	Ithalar	Ithalar (VP)	76°38'34.741"E 11°18'40.412"N	1931
6	Thakker Baba Nagar	Kundah	Bikketti	MV	Ithalar	Bikkatti (TP)	76°37'53.63"E 11°18'44.089"N	1942
7	Bembatti	Kundah	Ithalar	MV	Ithalar	Ithalar (VP)	76°38'55.928"E 11°19'31.716"N	1990
8	Kallakorai	Kundah	Ithalar	MV	Ithalar	Ithalar (VP)	76°40'2.829"E 11°21'32.597"N	2027
9	Indra Nagar	Kundah	Ithalar	MV	Ithalar	Ithalar (VP)	76°38'47.052"E 11°19'25.002"N	1996
10	Mulligoor	Kundah	Mulligoor	MV	Ithalar	Mulligoor (VP)	76°37'11.286"E 11°16'46.303"N	1884
11	Bharathiyar Podhur	Kundah	Bikketti	LV	Ithalar	Bikkatti (TP)	76°38'4.196"E 11°16'44.491"N	1825
12	Koundampalaya m - Yedakad	Kundah	Bikketti	LV	Ithalar	Bikkatti (TP)	76°38'53.254"E 11°17'33.261"N	1827
13	ThullithaliMund	Kundah	Ithalar	LV	Ithalar	Ithalar (VP)	76°39'47.839"E 11°20'23.764"N	2032
14	Ithalar	Kundah	Ithalar	LV	Ithalar	Ithalar (VP)	76°38'25.942"E 11°20'29.728"N	2105
15	Kannakimund	Kundah	Ithalar	LV	Ithalar	Ithalar (VP)	76°39'12.638"E 11°20'59.057"N	2105

Kundah Firka								
16	Baramoola	Kundah	Balacola	VHV	Kundha	Balacola (VP)	76°40'56.156"E 11°19'46.739"N	2018
17	Charan Nagar	Kundah	Balacola	VHV	Kundha	Balacola (VP)	76°40'48.251"E 11°19'11.659"N	2066
18	Geddai	Kundah	Kilkunda	VHV	Kundha	Kil-kundah(TP)	76°40'22.091"E 11°14'57.769"N	930
19	Chamraj Leace	Kundah	Balacola	HV	Kundha	Balacola (VP)	76°41'17.586"E 11°18'0.721"N	1878
20	Gandhipudu Nagar	Kundah	Ithalar	HV	Kundha	Ithalar (VP)	76°40'27.435"E 11°21'2.338"N	2049
21	Kariyamalai	Kundah	Kilkunda	HV	Kundha	Kil-kundah(TP)	76°38'33.319"E 11°15'47.606"N	1754
22	Belhatti	Kundah	Kilkunda	HV	Kundha	Kil-kundah (TP)	76°39'37.557"E 11°16'29.715"N	1643
23	Onakandi-Anna Nagar	Kundah	Kilkunda	HV	Kundha	Kil-kundah (TP)	76°39'26.293"E 11°15'54.074"N	1743
24	Periyar Nagar-Kariyamalai	Kundah	Kilkunda	HV	Kundha	Kil-kundah (TP)	76°38'37.877"E 11°15'34.271"N	1651
25	Backorai	Kundah	Kilkunda	HV	Kundha	Kil-kundah (TP)	76°38'55.527"E 11°16'44.489"N	1713
26	Kinnakkorai	Kundah	Kinnakkorai	HV	Kundha	Mel-kundah (VP)	76°39'50.077"E 11°13'12.277"N	1669
27	Annamalai Kamaraj Nagar	Kundah	Kilkunda	HV	Kundha	Kil-kundah (TP)	11°27'18.27"E 76°66'22.08"N	1665
28	Kundahpalam	Kundah	Kilkundah	MV	Kundha	Kil-kundah (TP)	76°38'26.943"E 11°16'49.237"N	1698
29	Kokkalada	Kundah	Balacola	MV	Kundha	Balacola (VP)	76°40'42.184"E 11°17'2.66"N	1762
30	Kanneri	Kundah	Balacola	MV	Kundha	Balacola (VP)	76°39'25.366"E 11°18'49.633"N	2001
31	Thangadu	Kundah	Balacola	MV	Kundha	Balacola (VP)	76°39'36.571"E 11°19'8.042"N	2044
32	Bengalmattam	Kundah	Balacola	MV	Kundha	Balacola (VP)	76°40'40.077"E 11°17'35.535"N	1840
33	Mullimalai	Kundah	Kilkunda	MV	Kundha	Kil-kundah(TP)	76°40'22.091"E 11°14'57.769"N	1850
34	Kilkundha	Kundah	Kilkunda	MV	Kundha	Kil-kundah(TP)	76°39'22.175"E 11°15'42.135"N	1740
35	Charnoor-Doddakambe	Kundah	Kilkunda	MV	Kundha	Kil-kundah(TP)	76°37'32.384"E 11°15'18.163"N	1809
36	Maniyatti	Kundah	Balacola	LV	Kundha	Balacola (VP)	76°39'40.202"E 11°19'51"N	1990
37	Sastri Nagar	Kundah	Balacola	LV	Kundha	Balacola (VP)	76°40'26.808"E 11°18'21.513"N	2065
38	T.Oranalli	Kundah	Balacola	LV	Kundha	Balacola (VP)	76°39'54.027"E 11°18'54.897"N	2027
39	Kathadimattam	Kundah	Balacola	LV	Kundha	Balacola (VP)	76°41'14.05"E 11°19'36.642"N	2064
40	Meekkeri	Kundah	Balacola	LV	Kundha	Balacola (VP)	76°40'14.606"E 11°19'54.562"N	2038

41	Balacola	Kundah	Balacola	LV	Kundha	Balacola (VP)	76°40'34.068"E 11°20'21.335"N	2042
42	Manjur	Kundah	Kilkunda	LV	Kundha	Kil-kundah(TP)	76°38'43.577"E 11°16'17.086"N	1831
43	Indra Nagar - Kinnak korai	Kundah	Kinnakkorai	LV	Kundha	Mel-kundah (VP)	76°40'27.19"E 11°13'28.314"N	1646

Coonoor Taluk								
Sl. No.	Location Name	Taluk Name	Village Name	Vulnerability	Firka	Name of the VP/TP/Municipality	Latitude and Longitude (DMS)	Elevation (in mts)
Coonoor Firka								
1	Coonoor, Mettupalayam Road	Coonoor	Burliyar	VHV	Coonoor Town	Coonoor Municipality and Burliar VP	76°49'2.878"E 11°20'6.99"N	1256
2	Coonoor Town Limit	Coonoor	Coonoor	VHV	Coonoor Town	Coonoor Municipality	76°47'52.66"E 11°21'0.501"N	1812
3	Nanjapurai Chattram	Coonoor	Coonoor	VHV	Coonoor Town	Bandishola VP	76°48'3.413"E 11°19'51.301"N	1432
4	Providence College	Coonoor	Coonoor	VHV	Coonoor Town	Bandishola VP	76°49'7.133"E 11°22'9.062"N	1973
5	Amman Nagar	Coonoor	Yedapali	VHV	Coonoor Town	Bandishola VP	75°49'50.19"E 11°23'17.919"N	1768
6	Colonies around Runneymedu	Coonoor	Coonoor	HV	Coonoor Town	Bandishola VP	76°48'20.981"E 11°19'43.007"N	1382
7	Ottupattaratarai	Coonoor	Coonoor	HV	Coonoor Town	Coonoor Municipality	76°46'43.16"E 11°20'51.993"N	1816
8	Bellattimattam	Coonoor	Yedappalli	HV	Coonoor Town	Yedapalli VP	76°49'48.356"E 11°22'28.382"N	1907
9	Dranelia	Coonoor	Yedappalli	HV	Coonoor Town	Yedapalli VP	76°50'2.217"E 11°22'20.835"N	1944
10	Lambs Rock	Coonoor	Burliyar	HV	Coonoor Town	Burliar VP	76°49'58.502"E 11°21'6.865"N	1771
11	Kodamalai	Coonoor	Burliyar	HV	Coonoor Town	Burliar VP	76°49'58.43"E 11°21'38.092"N	1815
12	Gurency	Coonoor	Burliyar	HV	Coonoor Town	Burliar VP	76°50'19.12"E 11°21'50.309"N	1855
13	Adderley	Coonoor	Burliyar	HV	Coonoor Town	Burliar VP	76°51'12.304"E 11°21'28.877"N	1551
14	Singara	Coonoor	Burliyar	HV	Coonoor Town	Burliar VP	76°49'31.856"E 11°20'45.42"N	1566
15	Pudukadu	Coonoor	Burliyar	HV	Coonoor Town	Burliar VP	76°50'50.179"E 11°20'33.748"N	779
16	Mel Bharath Nagar	Coonoor	Coonoor	HV	Coonoor Town	Yedapalli VP	76°46'46.531"E 11°22'32.371"N	1845



17	Kil Bharath Nagar	Coonoor	Conoor	HV	Coonoor Town	Yedapalli VP	76°46'46.531"E 11°22'32.371"N	1845
18	Babu Village	Coonoor	Wellington (CB)	MV	Coonoor Town	Wellington (cantonment B)	76°46'46.531"E 11°22'32.377"N	1845
19	Illithorai	Coonoor	Yedappalli	MV	Coonoor Town	Yedapalli VP	76°48'50.19"E 11°23'17.919"N	2027
20	Indra Nagar	Coonoor	Conoor	HV	Coonoor Town	Yedapalli VP	76°49'2.878"E 11°20'6.99"N	1376
21	Chandra Colony	Coonoor	Coonoor	LV	Coonoor Town	Coonoor Municipality	76°47'10.463"E 11°20'36.662"N	1756
22	Karadipallam	Coonoor	Coonoor	LV	Coonoor Town	Coonoor Municipality	76°46'46.795"E 11°20'57.386"N	1795
23	Beratti	Coonoor	Coonoor	LV	Coonoor Town	Beratty VP	76°46'58.439"E 11°22'59.207"N	1953
24	Alakarai	Coonoor	Yedappalli	LV	Coonoor Town	Yedapalli VP	76°50'32.856"E 11°23'0.736"N	1620
<b>Ketti Firka</b>								
25	Bharathinagar - Above Railway Station	Coonoor	Kethi	VHV	Ketti	Ketti TP	76°42'40.382"E 11°22'52.177"N	2162
26	Mel Manthada	Coonoor	Kethi	VHV	Ketti	Ketti TP	76°43'35.258"E 11°23'19.089"N	2215
27	Mittai Board	Coonoor	Kethi	VHV	Ketti	Ketti TP	76°44'16.256"E 11°23'0.131"N	2148
28	Maniyapuram	Coonoor	Adikaratti	VHV	Ketti	Adigaratty TP	76°42'40.783"E 11°18'58.373"N	1853
29	Alada Valley	Coonoor	Adikaratti	VHV	Ketti	Adigaratty TP	76°43'33.337"E 11°18'11.09"N	1690
30	Coonoor Road-Adigaratti	Coonoor	Adikaratti	VHV	Ketti	Adigaratty TP	76°43'57.805"E 11°17'56.229"N	1599
31	Aravankadu	Coonoor	Hubbathala	VHV	Kotagiri	Partly Hubbathalai VP	76°45'17.246"E 11°22'12.98"N	1909
32	Koderi	Coonoor	Adikaratti	HV	Ketti	Adigaratty TP	76°42'56.087"E 11°19'8.242"N	1779
33	Kenthala	Coonoor	Adikaratti	HV	Ketti	Adigaratty TP	76°44'7.123"E 11°19'40.095"N	1754
34	Alada	Coonoor	Kethi	HV	Ketti	Ketti TP	76°42'30.788"E 11°22'30.006"N	2194
35	Achanakal	Coonoor	Kethi	HV	Ketti	Ketti TP	76°43'0.614"E 11°22'42.772"N	1975
36	Kilinjada	Coonoor	Adikaratti	LV	Ketti	Adigaratty TP	76°44'11.602"E 11°18'47.545"N	1550

37	Sakkalatti	Coonoor	Kethi	LV	Ketti	Ketti TP	76°44'41.865"E 11°20'36.17"N	1786
38	Denalai	Coonoor	Kethi	LV	Ketti	Ketti TP	76°44'6.754"E 11°21'0.456"N	1906
39	Kollimalai	Coonoor	Adikaratti	LV	Ketti	Adigaratty TP	76°42'48.469"E 11°21'7.874"N	1985
40	Thambatti	Coonoor	Adikaratti	LV	Ketti	Adigaratty TP	76°41'47.326"E 11°21'13.834"N	2017
41	Kil Odayaratti	Coonoor	Kethi	LV	Ketti	Ketti TP	76°44'27.174"E 11°21'29.956"N	1959
42	Hullada	Coonoor	Kethi	LV	Ketti	Ketti TP	76°43'50.968"E 11°22'40.493"N	2004
43	Selvippa Nagar	Coonoor	Adikaratti	LV	Ketti	Adigaratty TP	76°43'2.369"E 11°20'20.902"N	1939
44	Rajkumar Nagar	Coonoor	Kethi	LV	Ketti	Ketti TP	76°44'16.256"E 11°23'0.131"N	2155
45	Ketti Short cut	Coonoor	Kethi	LV	Ketti	Ketti TP	76°43'35.258"E 11°23'19.089"N	2032
46	Auttukolai	Coonoor	Ketti	LV	Ketti	Ketti TP	76°43'60.968"E 11°22'40.493"N	2020

### Melur Firka

47	Alatanai	Coonoor	Melur	VHV	Melur	Melur VP	76°41'49.398"E 11°17'13.628"N	1701
48	Taimalai	Coonoor	Melur	VHV	Melur	Melur VP	76°43'34.371"E 11°15'54.458"N	1631
49	Musaburi	Coonoor	Melur	VHV	Melur	Melur VP	76°44'24.069"E 11°16'27.1"N	1592
50	Sholarock Tea Estate	Coonoor	Huligal (TP)	VHV	Melur	Hullical TP	76°45'5.588"E 11°18'41.074"N	1653
51	Kavalkombai	Coonoor	Huligal (TP)	VHV	Melur	Hullical TP	76°51'16.482"E 11°18'53.845"N	1012
52	Periyar Nagar - Karimarahatti	Coonoor	Hubbathala	VHV	Melur	Hubathalai VP	76°46'46.062"E 11°20'26.538"N	1725
53	Chinna Karumbalam	Coonoor	Hubbathala	VHV	Melur	Hubathalai VP	76°46'16.53"E 11°20'5.911"N	1634
54	Karumbalam	Coonoor	Hubbathala	HV	Melur	Hubathalai VP	76°45'40.424"E 11°20'5.114"N	1626
55	Ambigapuram	Coonoor	Hubbathala	HV	Melur	Hubathalai VP	76°46'8.95"E 11°21'26.491"N	1898
56	Keradalease	Coonoor	Melur	HV	Melur	Melur VP	76°43'10.771"E 11°17'22.561"N	1678
57	Bhavani Tea Estate	Coonoor	Huligal (TP)	HV	Melur	Hullical TP	76°46'11.799"E 11°17'53.485"N	1532

58	Chengalkombai	Coonoor	Huligal (TP)	HV	Melur	Hullical TP	76°49'25.063"E 11°17'40.901"N	1048
59	Chulli -Droog	Coonoor	Huligal (TP)	HV	Melur	Hullical TP	76°48'55.237"E 11°18'53.378"N	1866
60	Annaipallam	Coonoor	Huligal (TP)	HV	Melur	Hullical TP	76°47'12.119"E 11°18'22.305"N	1825
61	Nerunagar-Selas	Coonoor	Huligal (TP)	HV	Melur	Hullical TP	76°44'43.733"E 11°19'27.75"N	1696
62	Kakkan Nagar	Coonoor	Hubbathala	HV	Melur	Hubathalai VP	76°45'57.566"E 11°21'27.925"N	1897
63	Pazhathottam	Coonoor	Hubbathala	MV	Melur	Hubathalai VP	76°45'42.86"E 11°21'11.644"N	1896
64	Bharatinagar - Kakkachi	Coonoor	Huligal (TP)	MV	Melur	Hullical TP	76°44'25.376"E 11°19'9.664"N	1633
65	Thuthurmattam Musbari	Coonoor	Melur	LV	Melur	Melur VP	76°42'51.917"E 11°26'35.353"N	1515
66	Arayati	Coonoor	Melur	LV	Melur	Melur VP	76°43'5.215"E 11°17'29.829"N	1737
67	Hullical	Coonoor	Huligal (TP)	LV	Melur	Hullical TP	76°44'25.952"E 11°18'56.196"N	1572
68	Billimalai	Coonoor	Huligal (TP)	LV	Melur	Hullical TP	76°45'19.896"E 11°19'32.009"N	1863
69	Hubbathala	Coonoor	Hubbathala	LV	Melur	Hubathalai VP	76°45'45.599"E 11°21'4.435"N	1899
70	Mahalinga Nagar Colony	Coonoor	Melur	LV	Melur	Melur VP	76°43'46.08"E 11°17'24.292"N	1529

Kotagiri Taluk								
Sl. No.	Location Name	TalukName	Village Name	Vulnerability	Firka	Name of the VP/TP/Municipality	Latitude and Longitude (DMS)	Elevation (in mts)
<b>Kil-Kotagiri Firka</b>								
1	Konavakarai	Kotagiri	Konavakarai	VHV	Kil Kothagiri	Konavakarai (VP)	76°53'34.898"E 11°24'26.973"N	1722
2	Om Nagar	Kotagiri	Denad	VHV	Kil Kothagiri	Denad (Vp)	76°53'52.726"E 11°27'45.696"N	1859
3	Sambravu	Kotagiri	Kengarai	VHV	Kilkotagiri	Kengarai (VP)	76°57'1.761"E 11°25'34.581"N	1498
4	Nettakal	Kotagiri	Kengarai	VHV	Kilkotagiri	Kengarai (VP)	76°56'58.835"E 11°24'51.761"N	1556
5	Bangala Padugai	Kotagiri	Arocode	VHV	Kilkotagiri	Arocode (VP)	76°59'47.309"E 11°27'3.22"N	1074
6	Kumaramudi	Kotagiri	Arocode	VHV	Kilkotagiri	Arocode (VP)	76°59'38.03"E 11°27'24.162"N	1260
7	Bomman	Kotagiri	Denad	VHV	Kilkotagiri	Denad (VP)	76°57'22.945"E 11°26'24.364"N	1563
8	Kottimokai	Kotagiri	Kadinamala	VHV	Kilkotagiri	Kadinamala (VP)	76°58'29.704"E 11°26'34.59"N	1319
9	Goppayur	Kotagiri	Kadinamala	VHV	Kilkotagiri	Kadinamala (VP)	76°58'40.748"E 11°25'53.662"N	1198
10	Kullangarai	Kotagiri	Kadinamala	VHV	Kilkotagiri	Kadinamala (VP)	76°58'54.035"E 11°27'3.361"N	1333
11	Dobbakombai	Kotagiri	Konavakarai	HV	Kilkotagiri	Konavakarai (VP)	76°53'52.956"E 11°23'51.128"N	1612
12	Karukudumattam	Kotagiri	Denad	HV	Kilkotagiri	Denad (VP)	76°57'53.803"E 11°27'10.899"N	1540
13	Neerkandi	Kotagiri	Denad	HV	Kilkotagiri	Denad (VP)	76°57'5.227"E 11°26'31.61"N	1682
14	Kottakombai	Kotagiri	Konavakorai-II	HV	Kilkotagiri	Konavakorai (VP)	76°53'8."E 11°23'26."N	1948
15	Ambal Colony	Kotagiri	Kengarai	HV	Kilkoagiri	Kengarai (VP)	76°55'9."E 11°26'18"N	1920
16	Muthamilnagar	Kotagiri	Kengarai	HV	Kilkoagiri	Kengarai (VP)	76°55'10."E 11°26'24"N	1950
17	Andhiarai	Kotagiri	Kadinamala	HV	Kilkotagiri	Kadinamala (VP)	76°58'39.848"E 11°26'33.089"N	1301
18	Kengarai	Kotagiri	Kengarai	MV	Kil Kothagiri	Kotagiri (TP)	76°55'43.247"E 11°25'13.953"N	1721
19	Pudukalani	Kotagiri	Denad	MV	Kilkotagiri	Denad (VP)	76°57'3.708"E 11°26'46.878"N	1749
20	Thengumarahada	Kotagiri	Kotagiri	MV	Hallimayor	Thengumarahada	76°55'36."E 11°26'33.089"N	1820

Kotagiri Firka								
21	Bharathunagar - Kattabettu	Kotagiri	Naduhatty	VHV	Kotagiri	Naduhatty (VP)	76°48'29.964"E 11°24'49.955"N	1943
22	Jegathala	Kotagiri	Jagathala	VHV	Kotagiri	Jagathala (TP)	76°45'59.533"E 11°22'47.53"N	1851
23	Kattabettu	Kotagiri	Naduhatty	VHV	Kotagiri	Naduhatty (VP)	76°49'1.749"E 11°24'27.178"N	1958
24	Thavittu medu	Kotagiri	Kotagiri	VHV	Kotagiri	Kotagiri (TP)	76°52'17.131"E 11°24'46.954"N	1838
25	Kambisholai	Kotagiri	Jagathala	VHV	Kotagiri	Jagathala (TP)	76°47'17.376"E 11°23'1.013"N	2050
26	Kannigadevi Colony	Kotagiri	Kotagiri	VHV	Kotagiri	Kotagiri (TP)	76°51'15.682"E 11°25'7.649"N	1855
27	Thogalatty to Onnorai Road	Kotagiri	Naduhatty	VHV	Kotagiri	Naduhatty (vp)	76°49'43.391"E 11°24'48.657"N	1781
28	Sakthi Nagar	Kotagiri	Jackanarai	VHV	Kotagiri	Jackanarai (VP)	76°51'33.112"E 11°23'10.793"N	1510
29	Kallur	Kotagiri	Jackanarai	VHV	Kotagiri	Jackanarai (VP)	76°52'8.135"E 11°22'42.113"N	1026
30	Ariyur Mattam – Kakakundu	Kotagiri	Jackanarai	VHV	Kotagiri	Jackanarai (VP)	76°52'48.322"E 11°22'23.775"N	1122
31	Vellarikombai	Kotagiri	Jackanarai	VHV	Kotagiri	Jackanarai (VP)	76°54'21.176"E 11°21'16.787"N	919
32	Keerakkal	Kotagiri	Kotagiri	VHV	Kotagiri	Kotagiri (VP)	76°51'11.418"E 11°23'55.938"N	1564
33	Gopalapuram	Kotagiri	Jagathala	HV	Kotagiri	Jagathala (TP)	76°46'18.563"E 11°22'10.604"N	1845
34	Mallikorai	Kotagiri	Jagathala	HV	Kotagiri	Jagathala (TP)	76°46'58.832"E 11°23'6.185"N	1972
35	J Kolakkombai	Kotagiri	Jagathala	HV	Kotagiri	Jagathala (TP)	76°45'40.235"E 11°23'48.152"N	2115
36	Haruva Osahatti	Kotagiri	Jagathala	HV	Kotagiri	Jagathala (TP)	76°48'24.51"E 11°24'8.814"N	2083
37	Pudur	Kotagiri	Kotagiri	HV	Kotagiri	Kotagiri (TP)	76°52'51.387"E 11°26'7.899"N	1872
38	Kamrajnagar	Kotagiri	Kotagiri	HV	Kotagiri	Kotagiri (VP)	76°50'25.1"E 11°25'26.039"N	1880
39	Gundu Bettu Colony	Kotagiri	Naduhatty	HV	Kotagiri	Naduhatty (vp)	76°50'2.665"E 11°26'36.987"N	1969
40	Kavattai	Kotagiri	Jackanarai	HV	Kotagiri	Jackanarai (VP)	76°52'47.232"E 11°23'19.833"N	1750
41	Mantharai - Thudhyari-Kunjappanai	Kotagiri	Jackanarai	HV	Kotagiri	Jackanarai (VP)	76°56'1.378"E 11°21'42.402"N	1026
42	Annanagar-Kottakombai	Kotagiri	Jackanarai	HV	Kotagiri	Jackanarai (VP)	76°53'13.252"E 11°23'27.212"N	1562
43	Jakkanare Melkerry	Kotagiri	Kotagiri	HV	Kotagiri	Kotagiri (TP)	76°52'19.444"E 11°23'58.757"N	1798
44	Valluvan Colony	Kotagiri	Kotagiri	HV	Kotagiri	Kotagiri (TP)	76°50'46.071"E 11°24'30.244"N	1796

45	Kallatty	Kotagiri	Kotagiri	HV	Kotagiri	Kotagiri (TP)	76°51'26.659"E 11°24'0.569"N	1594
46	Kil Kaithala	Kotagiri	Kotagiri	HV	Kotagiri	Kotagiri (TP)	76°52'27.516"E 11°24'30.999"N	1734
47	Mel Adubettu	Kotagiri	Jackanarai	HV	Kotagiri	Jackanarai (VP)	76°52'21.176"E 11°21'16.787"N	1945
48	Banagudi	Kotagiri	Kotagiri	HV	Kotagiri II	Kotagiri (TP)	76°51'56."E 11°23'29."N	1952
49	Kamarajnagar	Kotagiri	Kotagiri	HV	Kotagiri II	Kotagiri (TP)	76°52'17."E 11°24'19."N	1850
50	Selada	Kotagiri	Kotagiri	HV	Kotagiri II	Kotagiri (TP)	76°51'33."E 11°24'5."N	1850
51	Kumaran Colony	Kotagiri	Kotagiri	MV	Kotagiri	Kotagiri (TP)	76°51'12.79"E 11°24'49.109"N	1897
52	Krishnaputhur	Kotagiri	Kotagiri	MV	Kotagiri	Kotagiri (TP)	76°51'5.973"E 11°25'11.613"N	1895
53	Aggal	Kotagiri	Kotagiri	MV	Kotagiri	Kotagiri (TP)	76°51'25.001"E 11°24'40.244"N	1762
54	Kalpana Cattage	Kotagiri	Kotagiri	MV	Kotagiri	Kotagiri (TP)	76°52'4.421"E 11°25'41.86"N	1927
55	Donnington - Gandhi Nagar	Kotagiri	Kotagiri	MV	Kotagiri	Kotagiri (TP)	76°52'28.785"E 11°25'17.201"N	1899
56	Bharathi Nagar - Attavali	Kotagiri	Naduhatty	MV	Kotagiri	Naduhatty (vp)	76°49'50.027"E 11°25'33.001"N	2017
57	Mullur	Kotagiri	Jackanarai	MV	Kotagiri	Jackanarai (VP)	76°53'49.675"E 11°22'0.418"N	1248
58	Sakkatta	Kotagiri	Kotagiri	MV	Kotagiri	Kotagiri (TP)	76°52'22.124"E 11°24'14.057"N	1715
59	Pandian Nagar	Kotagiri	Naduhatti-II	MV	Kotagiri	Naduhatti (VP)	76°50'26."E 11°27'29."N	1945
60	Naduhatti	Kotagiri	Naduhatty	LV	Kotagiri	Naduhatty (VP)	76°48'57.037"E 11°24'14.54"N	1926
61	Gathuguli	Kotagiri	Kotagiri	LV	Kotagiri	Kotagiri (TP)	76°50'55.251"E 11°24'49.114"N	1918
62	Kerbetta	Kotagiri	Kotagiri	LV	Kotagiri	Kotagiri (TP)	76°52'31.226"E 11°25'48.706"N	1941
63	Akkitt	Kotagiri	Kotagiri	LV	Kotagiri	Kotagiri (TP)	76°52'9.516"E 11°24'4.244"N	1672
<b>Nedugula Firkha</b>								
64	Bharathi Nagar	Kotagiri	Kodanad	VHV	Nedugula	Kodanad (VP)	76°54'31.75"E 11°28'57.599"N	1960
65	Indranagar	Kotagiri	Nedugula	VHV	Nedugula	Nedugula (vp)	76°52'26.928"E 11°27'23.873"N	1885
66	Kunnihatti	Kotagiri	Nedugula	VHV	Nedugula	Nedugula (vp)	76°50'18.777"E 11°28'1.332"N	1745
67	Naregiri	Kotagiri	Nedugula	VHV	Nedugula	Nedugula (vp)	76°51'6.785"E 11°28'12.048"N	1762
68	Kuttimani Nagar	Kotagiri	Nedugula	VHV	Nedugula	Nedugula (vp)	76°51'19.357"E 11°27'48.903"N	1730

69	Jakkakombai	Kotagiri	Nedugula	HV	Nedugula	Nedugula (vp)	76°52'40.828"E 11°29'18.716"N	1863
70	Kakasholai	Kotagiri	Nedugula	HV	Nedugula	Nedugula (VP)	76°52'55.067"E 11°28'0.58"N	1793
71	Kairbetta Ambedkarnagar	Kotagiri	Kotagiri III	HV	Kotagiri	Kotagiri (TP)	11°43'243"E 78°87'713"N	2012
72	Kaithala	Kotagiri	Kotagiri III	HV	Kotagiri	Kotagiri (TP)	11°41'411"E 78°87'341"N	1820
73	K.K. Nagar	Kotagiri	Kotagiri III	HV	Kotagiri	Kotagiri (TP)	11°42'25.0"E 78°88'82.0"N	1880
74	Paraimedu	Kotagiri	Kotagiri III	HV	Kotagiri	Kotagiri (TP)	11°25'480"E 78°552'44.4"N	1910
75	Arulnagar	Kotagiri	Kotagiri III	HV	Kotagiri	Kotagiri (TP)	11°41'957"E 78°88'66.4"N	1720
76	Anandagiri	Kotagiri	Kotagiri III	HV	Kotagiri	Kotagiri (TP)	76°53'10."E 11°24'19."N	1987
77	Sunshine Nagar	Kotagiri	Nedugula	HV	Nedugula	Nedugula(VP)	76°53'39"E 11°27'14"N	1850
78	Amman Nagar	Kotagiri	Nedugula	HV	Nedugula	Nedugula (VP)	76°53'39."E 11°27'14."N	1850
79	Vettri Nagar	Kotagiri	Kodanad	MV	Nedugula	Kodanad (VP)	76°53'59.151"E 11°29'40.911"N	1971
80	Kodanad View point	Kotagiri	Kodanad	MV	Nedugula	Kodanad (VP)	76°55'13.951"E 11°31'13.287"N	1734
81	Neriguda	Kotagiri	Nedugula	MV	Nedugula	Nedugula (VP))	76°50'56.061"E 11°27'42.262"N	1861

**Gudalur Taluk**

Sl. No.	Location Name	Taluk Name	Village Name	Vulne rability	Firka	Name of the VP/TP/ Municipality	Latitude and Longitude (DMS)	Elevati on (in mts)
<b>Gudalur Firka</b>								
1	Moolaikad Tea Estate	Gudalur	O Valley	VHV	Gudalur	O'Valley TP	76°28'20.296"E 11°24'16.421"N	1331
2	Periyachoodi	Gudalur	O Valley	VHV	Gudalur	O'Valley TP	76°28'49.898"E 11°27'10.395"N	999
3	Seaforth Tea Estate	Gudalur	O Valley	HV	Gudalur	O'Valley TP	76°26'51.147"E 11°25'31.001"N	987
4	Thenvayal	Gudalur	Gudalur	HV	Gudalur	Gudalur Municipality	76°51'08.28"E 11°53'01.12"N	815
5	Upper Gudalur	Gudalur	Gudalur	MV	Gudalur	Gudalur Municipality	76°29'57.55"E 11°29'34.66"N	1072
6	Rajagopalapura m	Gudalur	Gudalur	LV	Gudalur	Gudalur Municipality	76°29'38.122"E 11°29'52.726"N	954

Pandalur Taluk								
Sl. No.	Location Name	TalukName	Village Name	Vulnerability	Firka	Name of the VP/TP/Municipality	Latitude and Longitude (DMS)	Elevation (in mts)
<b>Cherambadi Firka</b>								
1	Koranchal	Pandalur	Cherangode	MV	Cherambadi	Cherangode (VP)	76°15'56.702"E 11°31'28.225"N	845
2	Adidiraviar Colony cherambady	Pandalur	Cherangode	MV	Cherambadi	Cherangode (VP)	76°16'10.502"E 11°30'52.285"N	857
3	Chandanamma Kunnu	Pandalur	Cherangode	MV	Cherambadi	Cherangode (VP)	76°15'41.477"E 11°29'53.871"N	862
4	Nallikunum	Pandalur	Cherangode	MV	Cherambadi	Cherangode (VP)	76°15'10.928"E 11°31'7.462"N	844
5	Kulikadavu Ayyankolli	Pandalur	Cherangode	MV	Cherambadi	Cherangode (VP)	76°18'59.315"E 11°33'27.062"N	916
6	Factory Mattam Kolapalli	Pandalur	Cherangode	LV	Cherambadi	Cherangode (VP)	76°19'49.73"E 11°31'24.679"N	944
<b>Pandalur Firka</b>								
7	Koovasholai	Pandalur	Nellialam	VHV	Pandalur	Nellakottai (VP)	76°25'33.617"E 11°33'6.996"N	989
8	Nellakotta Colony	Pandalur	Nellialam	MV	Pandalur	Nellakottai (VP)	76°25'3.637"E 11°33'12.727"N	1073
9	Kamaraj Nagar	Pandalur	Nellialam	MV	Pandalur	Nellakottai (VP)	76°22'24.864"E 11°34'26.118"N	945
10	Velleri	Pandalur	Munnanad	MV	Pandalur	Nellakottai (VP)	76°20'27.061"E 11°35'5.55"N	843



### 5.7 Newly identified vulnerable areas - Based on recent landslide events

Sl . No.	Location Name	Taluk Name	Village Name	Vulnerability	Firka	Name of the VP/TP/ Municipality	Latitude	Longitude
1	AkasaPlam	Udhagai	Naduvattam	VHV	Sholur	Naduvattam T.P	11° 49' 0374"	76°52' 7413"
2	Thavalai Malai		Naduvattm	VHV	Sholur	Naduvattam T.P	11° 49' 0302"	76°52' 7437"
3	Kutimani nagar	Kundah	Muligoor	VHV	Ithalar	Muligoor VP	11° 31' 8677"	76° 62' 2011"
4	Surendra Nagar	Kundah	Ithalar I	VHV	Ithalar	Ithalar VP	11° 32' 4099"	76° 62' 7439"
5	Sri Ram Nagar	Kundah	Ithalar I	VHV	Ithalar	Ithalar VP	11° 31' 245"	76° 64' 6331"
6	Om Sakathi Nagar	Kundah	Balacola	VHV	Kundah	Balacola	11° 32' 8414"	76° 68'2467"
7	Thendaral Nagar	Kundah	Balacola	VHV	Kundah	Balacola	11° 33' 0562"	76° 68' 461"
8	Maryland	Kundah	Balacola	VHV	Kundah	Balacola	11° 28' 7314"	76° 66' 4831"
9	Ambethkr Nagar	Kundah	Melkundah	VHV	Kundah	Melkundah	11° 14' 43"	76°37' 42"
10	Koormiyapuram	Kundah	Melkundah	VHV	Kundha	Melkundah	11° 14' 47"	76°37' 45"
11	Kozaliyatti	Kundah	Melkundah	VHV	Kundha	Melkundah	11° 23' 3248"	76°62' 3155"
12	Thumbaner ykombai	Kundah	Melkundah	VHV	Kundha	Melkundah	11° 23' 2348"	76°62' 3155"
13	Erasbetta	Kotagiri	Nedugula 2	VHV	Nedugula	Nedugala	11° 42' 19"	76°86' 2168"
14	Kotagiri Metupalayam Road	Kotagiri	Kotagiri	VHV	Kotagiri	Jakanarai Kunjapannai	11° 35' 6535"	76°93' 478"
15	Neerkandi Kil pakuthi	Kotagiri	Denad	VHV	Kil Kotagiri	Denad	11° 42' 8898"	76°96' 0386"

16	Neermattam	Gudalur	Devala-1	MV	Gudalur	Nelliyalam Municipality	11° 47' 1336"	76°37' 9421"
17	Thiruvalluvar Nagar	Gudalur	Devala-1	MV	Gudalur	Nelliyalam Municipality	11° 47' 5407"	76°38' 1719"
18	Ponnur colony	Gudalur	Devala-2	MV	Gudalur	Nelliyalam Municipality	11° 46' 8989"	76°40' 7839"
19	Irumbupalam	pandalur	Nelliyalam-1	MV	Pandalur	Nelliyalam Municipality	11° 48' 5901"	76°33' 5395"
20	Indco Nagar	pandalur	Nelliyalam-1	MV	Pandalur	Nelliyalam Municipality	11° 48' 9164"	76°33' 6736"
21	Perungarai	pandalur	Nelliyalam-1	LV	Pandalur	Nelliyalam Municipality	11° 50' 9806"	76°34' 7465"
22	Athimanagar	pandalur	Nelliyalam-2	MV	Pandalur	Nelliyalam Municipality	11° 49' 7624"	76°37' 8641"
23	Palavadi valaivu	pandalur	Nelliyalam-2	MV	Pandalur	Cherangode VP	11° 51' 5539"	76°27' 062"
24	Thiruvalluvar nagar	pandalur	Cherangode-1	MV	Erumad	Cherangode VP	11° 53' 0452"	76°27' 054"

By considering the vulnerability status of the area as well as the population in the four Sectors of the Nilgiris District to the risk of the Landslide, protecting the people and the concerned Key Infrastructures and the Essential Services in the vulnerable village settlements identified by GSI from the Landslide disaster is very eminent.

The Risk Mitigation Measures such as the Community Sensitization, controlled Land use pattern especially the Agricultural and the Structural development, efficient Drainage systems (giving more priority to the Residential area), construction of the Retaining wall, Stone revetment and other Landslide Protection Structures in the Landslide prone areas, regular rehabilitation of the water bodies, encouraging the afforestation activity, etc. should be implemented. Moreover, a comprehensive Location Specific detailed study related to the Landslide risk should also be carried out in all these Vulnerable Village Settlements and the location specific solutions should be evolved to protect the people and the properties from the risk of the Landslide.

One of the main Landslide triggering factors like the rainfall is also showing an increasing trend in all the season of a year and as a whole in the Nilgiris District. The analysis done on the rainfall data collected for the last 44 years (1980 – 2023) shows such scenario in The Nilgiris District.

The presently increased rainfall trend coupled with the indiscriminate extensive developmental activities taken place especially in the Structural and the Agricultural sectors could bring further more population into the category of highly vulnerable to the risk of the landslide.

### **5.12 Land Use Pattern and Studies:**

The Nilgiris Biosphere forms an integral part of the Western Ghats has an area of 5500 sq.km and is spread in three states namely Tamil Nadu, Kerala and Karnataka. In Tamil Nadu, the biosphere can be divided into two natural zones namely the Nilgiris Plateau and the Wyanad table land. This region has rich biodiversity and source for major reservoirs in the plain. In the steeply sloping regions of Nilgiris, the cultivation of horticultural crops without adopting proper soil and water conservation measures has resulted in siltation of drainage channels and small reservoirs. With the results of erosion, a large quantity of the fertile soil is transported from the fields. Unplanned structures and buildings leads to vast earth cut affect the natural geological formation and resulting mass erosion and land slide. Even though, the region receives high rainfall, the conservation of water at various zones including forestry zones still lacking which leads to water stress in summer and the region is facing acute water shortage for human being, wild life and vegetation during drought and dry spell seasons. Water availability per person decreasing day by day due to increase in population, poor water harvesting and storage coupled with erratic monsoons and poor management. Swamps and shoals which are the sources of water is being encroached and mismanaged. Thus, it has become necessary to adopt soil and water conservation measures / structures in the region to avoid soil degradation and ecological imbalances. Central Soil and Water Conservation Research and Training Institute have developed set of technologies / measures for this region. Various kinds of engineering, biological and bioengineering measures have

been developed and the specifications were standardized. Adaptation of location specific soil and water conservation measures / water harvesting structures and land use system in the region will be helpful to prevent soil erosion, to conserve rain water and to maintain the ecological balances. Micro scale rain water harvesting and multiple uses in the farmers field in the valley regions is the right approach for increasing the water productivity and livelihood security of rural farmers. Up scaling water conservation structures in the forestry zones is the urgent need for forest and wild life conservation. Conversion of agricultural land to other land use like construction of buildings may be completely banned in the high / deep slope regions. There is the need for the strong policies / uniform guidelines for preventing uses of land for construction of buildings in all the regions of Nilgiris. People participation in all the developmental activities to be ensured in the all the zones of land uses (Agriculture, forestry etc.) to avoid faulty land uses. Swamps and shoals in the high altitude hill regions needs to be conserved for increasing water availability in the region. The Nilgiris Biosphere forms an integral part of the Western Ghats and having an area of 5500 sq.km and spread in three States namely Tamil Nadu, Kerala and Karnataka. In Tamil Nadu, the biosphere can be divided into two natural zones namely the Nilgiris Plateau and the Wyanad table land. This region has rich biodiversity and source for major reservoirs in the plain. The district of Nilgiris located in the north-western part of Tamil Nadu state and spread over an area of 2,549 sq km, supports a population of 0.76 million. About 41 percent of the population resides in the 900 rural habitations of the district, whereas the four urban centres of Udhagamandalam, Kotagiri, Coonoor and Gudalur, comprise the balance.

Estimates in 1938 found that the Nilgiri plateau was 80 percent grasslands and 20 percent sholas. Black wattle and pine were planted in the grasslands to meet the fuel wood requirements of human settlements as well as the industrial needs. Many generations of farmers, gardeners and foresters have introduced the temperate and ornamental plants from other parts of the world into the Nilgiris. Spread of exotics such as Eupatorium

odoratum, Sorathomnus scoparius, Lantana camara, Ulex europeus and Parthenium hysterophorus is extensive even now.

The district depends on a variety of water sources including springs (feeding about 30 percent of settlements), wells (28 percent), streams (24 percent), check dams (6 percent), and others (rivers, tanks, bore wells, etc.). Amongst user communities, there is a high dependence on and preference for water from springs, streams and wells. Overall, water resources are said to be abundant in the district but about a third of the sources are seasonal, more than 80 percent rural settlements have less than 40 lpcd (litres per capita per day) of water available, and shortages are common in urban locations. Nilgiris hill in the Western Ghat region has vast diversity in flora and fauna and source of water resources for three states namely Tamil Nadu, Kerala and Karnataka. Degradation of natural resources due to population pressure, socio-economic conditions, political pressure, human attitude and tourism and trade is increasing in alarming rate which is also cause for natural disaster. Major threats to the Nilgiris biosphere and strategies to be adopted are discussed in this paper.

### **5.13 Issues in Nilgiris Biosphere**

The sustainability of Nilgiris mountain ecosystem has been threatened by several factors as follows:

#### **5.13.1 Faulty land use practices**

The steep terrain of the Nilgiris has been unscientifically utilized for cultivating exotic vegetables including potatoes, cabbage, carrot, etc. Growing potatoes extensively on the steep slopes without adopting suitable conservation measures led to a severe erosion, landslides and siltation of the existing water bodies. Frequent conversion land use from perennial to annual crop and reverse is another fact for mass erosion. Hundreds of hectares of forest land were cleared for tea plantations to employ the Srilankan repatriates by the Tamil Nadu government sponsored TANTEA Corporation. Several small tea growers encroached forest and revenue lands for the cultivation of tea. Highly sloppy topography with high rainfall intensity coupled with the faulty land use have resulted in severe landslides year after year; the most recent and significant being that happened during November 2009 which caused major damages to lives and properties.

### 5.13.2 Land slide and land slips

The frequency of landslides and the extent of the affected areas are gradually increasing in the region. Topographic, climatic edaphic patterns, faulty land use and management practices, mining and quarrying and developmental activities are the major causes for land slide and slips in the region.

**Table 5.8 Frequency of occurrence of landslides in The Nilgiris**

<b>Decade</b>	<b>Frequency (No. of years)</b>	<b>Location</b>
1820's	One	Kundah hills
1860's	One	Coonoor
1880's	One	Coonoor
1890's	One	Coonoor
1900's	Two	Coonoor & Kotagiri
1920's	Two	Kattery R.S.
1950's	Two	Kundah
1960's	Two	Coonoor
1970's	Three	Coonoor, Ooty, Coonoor
1990's	Five	Geddai, Gudalur, Ooty, Allanchi, Coonoor
2000's	Two	Coonoor, Kotagiri, Ketty – Ooty Road, Acchanakkal
2009	Two	Manthada, Ketti
2019	One	Naduvattam, Anumapuram
2022	One	Indira Nagar, Coonoor
2023	Two	Coonoor - Mettupalayam road
2024	Two	Ooty - Gludalur road

### **5.13.3 Water Scarcity**

Water resources in the hill district of the Nilgiris in Tamil Nadu, play a crucial role not only in ensuring access to water for drinking and other uses to the rural and urban communities in the district, but also serve as the upstream source to four river basins serving the states of Tamil Nadu, Karnataka and Kerala. Though different parts of the Nilgiris receive an average annual rainfall of over 800 mm to >3300 mm (with most it received from May/June to December), the number of rainy days has reduced drastically and the hill district experiences water shortage from January to March/April for agricultural and domestic needs. Erratic and unpredictable rains have changed the water budget and utilization pattern. The water problem is not only limited to above dry season but also extends to intermittent long dry spells within the monsoon period. Increased water demands coupled with drying up of these water resources due to scanty or erratic rainfall and lack of natural sub-soil recharge are posing severe water crisis in the Nilgiris and a cause of concern to Nilgiris.

### **5.13.4 Problems of droughts and floods**

Increasing incidents of droughts and floods in the recent past due to the weather anomalies and developmental pressures resulted from the changes in land use and faulty management of resources in the region. High intensity rainfall due to climate change crisis causes floods and failure of monsoon causes.

### **5.13.5 Soil and water pollution**

Even though there is no major industries in the Nilgiris, there are seven industries along with 175 tea and several other small scale industries causing soil and water pollution. For example, a chemical factory located at Sandinella producing gelatine has a daily effluent output of 4300 kilo liters. The treated effluent immediately joins the Pykara flume channel joining the River Pykara. A defence establishment located at Aravangadu producing chemical propellants has an effluent output of 2000 kilo liters per day and the treated effluent is released in Coonoor river. The biggest industry in the Nilgiris district is a photo film manufacturing unit located at Ooty releases 1200 kilo litres of effluent every day which reaches to river Moyar. An industry which produces various kinds of needles and

other knitting accessories is located at Ketty discharges effluent of 107 kilo liters to the river Bhavani.

The indiscriminate use of pesticides and fertilizers in agriculture to enhance the production also contaminates the ecosystem to a great extent. An enormous quantity of chemical pesticides is used to control the pest in all the crops. The major crops in this region are tea, coffee, vegetables, fruits, and flowers. For example, in the Nilgiris district pesticides to the tune of around 600 metric tones in the form of granules and powder and around 28,000 liters in the form of liquids are used per year. It is important to note that all the pesticides used and also the industrial effluents released in this hill district ultimately find their way into the plains. Unsystematic usage of pesticides and discharges of effluent from the industries will insulate Nilgirs totally affecting the free flow of biodiversity, especially in the river system of Nilgiris in nearby future.

#### **5.13.6 Commercial tourism**

Tourism is one of the sources of revenue for the Nilgiris and has unique futures to attract the tourists in the summer. The Nilgiri Mountain Train is popular amongst tourists as the journey offers spectacular and breathtaking views of the hills and forests. Mudumalai Tiger reserve is popular with wildlife enthusiasts, campers and backpackers. The annual flower and rose shows organized by the Government of Tamil Nadu is a much awaited event every year, known for their grand display of flowers and roses. Nilgiris is renowned for its Eucalyptus oil and Tea which also attracts tourists to study the lifestyles of the various tribes living here and to visit the sprawling tea and vegetable plantations along the hill slopes. In order that the revenue through commercial tourism is maximized, the Nilgiris has been subjected to thoughtless pressure from tourists.

#### **5.13.7 Heavy vehicle movement**

Roads have spread all over the Nilgiris including villages and through wild life sanctuaries. All vehicular traffic between Coimbatore and Ooty and Mysore Bangalore runs through the protected areas of Mudumalai. Huge constructions and developmental activities are taking place in Nilgiris which requires sand, cement, aggregates and other building materials in



large scale. The materials are being transported by heavy vehicles which cause damages to the roads including land slide during rainy season.

### 5.13.8 Unplanned construction

Illegal constructions of cottages, apartments and buildings are increasing day by day in Nilgiris. The buildings are being constructed by encroaching drainage, diverting natural drains and blockage in drains causing landslides in the region. Even the buildings are constructed near historical peaks which creates excessive runoff and slide in due course of time.

### 5.13.9 Conservation measures

Adaptation of location specific soil and water conservation measures / water harvesting structures and land use system in the region will be helpful to prevent soil erosion, to conserve rain water and to maintain the ecological balances. Recommended soil and water conservation measures in agriculture, forest and drainage lines are given in Tables 2, 3 and 4.

Land use based on land capability classification is better option for sustainable land productivity. Recommended land use for different land capability classes is given in Table 5.

**Table 5.9 Recommended soil and water conservation measures for Nilgiris**

<b>Land management condition</b>	<b>Technological Options</b>
1.Level/flat land	<ul style="list-style-type: none"> <li>❖ Intensive agriculture with irrigation facilities</li> <li>❖ Good soil and crop management practices</li> <li>❖ Provision of Proper Drainage</li> </ul>
2. Slopping/un terraced land LCC: II, III, IV and VI  (Slope close to 33 %)	<p><b>Annual cropping area</b></p> <ul style="list-style-type: none"> <li>❖ Puertorican terrace (PT)</li> <li>❖ Vegetative barrier (VG)</li> <li>❖ Good soil and crop management practices</li> <li>❖ Bench terracing with good drainage</li> </ul> <p><b>Established/ old Tea Plantations</b></p> <ul style="list-style-type: none"> <li>❖ In filling in existing tea plantation/other plantations.</li> <li>❖ Shade tree in the plantation if needed</li> <li>❖ Drainage improvement in well established tea plantation</li> </ul>

	<ul style="list-style-type: none"> <li>❖ Continuous contour trenches and vertical drains with grassed water ways-drop pits</li> <li>❖ Good soil and crop management practices</li> </ul> <p><b>New Plantations</b></p> <ul style="list-style-type: none"> <li>❖ Tea, Other Horticultural Plantation, Medicinal and aromatic plants.</li> <li>❖ Vegetative barrier</li> <li>❖ Contour staggered trenching</li> <li>❖ Cover crops in tea</li> <li>❖ Disposal and vertical drains with grassed water ways-drop pits/stone pitching where stones are available.</li> <li>❖ Half moon terraces for tree crops</li> <li>❖ Good soil and crop management practices</li> </ul>
3.Sloping/un terraced land - slope >33% LCC: VII & VII	<ul style="list-style-type: none"> <li>• Horticultural plantation with conservation measures</li> <li>• Agro - forest plantation</li> <li>• Drainage improvement in well established tea plantation</li> </ul>
4. Steeply sloping outward terrace (>6.5%)	<ul style="list-style-type: none"> <li>i) Terrace renovation for annual crop</li> <li>ii) Tea - on terrace riser and on terraces with improved drainage: lateral &amp; vertical drains (grassed water ways-drop pits/stone pitching where stones are available)</li> <li>iii) Medicinal and Aromatic plants: with conservation measures viz. vegetative barrier on shoulder</li> <li>iv) Good crop and soil management practices</li> </ul>
5.Moderately sloping outward terrace	<ul style="list-style-type: none"> <li>* Prevention of further sloping of terrace due to faulty cultivation practices</li> <li>* Good crop and soil management – practices</li> <li>* Slowly renovation of terraces year after year</li> </ul>
6. Nearly leveled to slightly outward terrace	<ul style="list-style-type: none"> <li>❖ Planting vegetative barriers across the slope and up and down cultivation</li> <li>❖ Slightly leveling year after year</li> </ul>
7.Swampy areas	Gully sides protection with <i>salix spp.</i> cultivation

**Table 5.10 Conservation measures in forest areas**

SL No	Type of forest	Conservation Measures
1	Village forage forest and wood lots	Village fringe, Forest in between the village and the forest area along continuous contour or staggered contour trenches

2	Manmade forest	Gap filling and afforestation in degraded forest along with trenching
3	Shola forest	Afforestation of degraded shola with shoal sp. With conservation trenches

**Table 5.11. Drainage line treatment measures**

<b>Sl No</b>	<b>Location of Drainage Lines</b>	<b>Suggested Measures</b>
1	Upper reaches	Stream widening Brush wood or log wood check Gabion Check dam
2	Middle reaches	Gabions dams RR check dams Brush wood check dams in forest areas
3	Lower reaches	RR masonry check dams Check dams with sluice / Bandharas

**Table 5.12 Recommended landuse for different land capability classes in the Nilgiris**

<b>Class of land</b>	<b>Land slope % (Soil depth)</b>	<b>Recommended land use</b>
I	1-2 (Deep soil)	Cultivation of agricultural crops with crop rotations and strip cropping
II	2-10 (Deep soil)	Cultivation of Agricultural crops with graded bunds
III	10-16 (Varies moderate to deep)	Cultivation of agricultural crops with graded trenches or bench terraces with conservation agronomic measures. Plantation and horticultural crops, spices with trenching, stone wall etc.
IV	(a)16-33 (Varies, but usually deep say 150 cm)  (b)0-2 (Swamps flooded & ill drained areas)	Cultivation of agricultural crops with bench terraces, drop pits and drains with intensive conservation measures. Plantation and horticulture crops, spices with trenching, contour stone wall etc.  Cultivation of agricultural crops with open drains for drainage

V	0-33 (Shallow soils species, rocky outcrops)	No cultivation of agricultural crops, raise forest, pasture etc. of perennial vegetation; Plantation and horticulture crops; Adopt soil and water conservation measures such as trenches, stone wall etc.
VI	Slope above 33% Denuded hillocks	Intensive soil conservation measures with above land use
VII	(a)Areas with severe erosion hazard, dangers of flooding and poor drainage (b)Above 33 per cent with steep slopes, shallow to moderate depth soil	Natural forest  Natural forest
VIII	Precipitous slopes, (>50%) eroded hillocks of exposed rocks, little or no soil mantle with water resources	Wild life and recreation badly with complete protection

#### **5.14 Strategies recommended**

In the hilly region of Nilgiris, it is not only important to increase the availability of water but also efficient utilization of water should be promoted by adopting other techniques like multiple use of water, proper soil and crop management, low cost micro irrigation, integrated farming system, etc. Adaptation of suitable soil and water conservation measures and cultivating crops based on land suitability is first and most important factor which can reduce the soil degradation.

Micro scale rain water harvesting and multiple uses in the farmers field in the valley regions is the right approach for increasing the water productivity and livelihood security of rural farmers.

Up scaling water conservation structures in the forestry zones is the urgent need for forest and wild life conservation.

Conversion of agricultural land to other land use like construction of buildings may be completely banned in the high / deep slope regions.

There is the need for the strong policies / uniform guidelines for preventing uses of land for construction of buildings in all the regions of Nilgiris. People participation in all the developmental activities to be ensured in the all the zones of land uses (Agriculture, forestry etc.) to avoid faulty land uses.

Swamps and shoals in the high altitude hill regions needs to be conserved for increasing water availability in the region.

Heavy vehicles should not be allowed to this region for transport of construction materials.

Technological interventions should be taken up in a holistic manner by following an integrated resource management approach so that sustainable development can be ensured.



## **C H A P T E R - 6**

### **DISASTER PREVENTION AND MITIGATION**

#### **Major Disaster**

##### **6.1 Flash Flood / Land Slide**

A flood is an overflow of water that submerges land that is usually dry. Flooding may occur due to overflow of water bodies or due to accumulation of rainwater on saturated ground in an aerial flood.

The Indian Hill masses are susceptible to landslides from low threat to severe landslide risk. The Nilgiris district located in the southern part of India on the Western Ghats is prone to High to harmful landslide hazard. The area benefits with rainfall from both South West Monsoon and North East Monsoon. The natural boundary of the plateau along much of its southern side is the Bhavani River and the Northern frontier is bounded by Moyar River. Charnockite and Pyroxene granulite and covers a major part of the district. The Lithology is the Charnockite group of rocks with the enclaves of Sathyamangalam Schist Complex exposes in the district. It is bounded in North by Karnataka State, North West by Kerala State, on South East by Coimbatore district and North East by Erode district of Tamil Nadu. Most parts in the district are deeply weathered rocks and the soil thickness is found to be upto 40 m with Lithomarge as a common feature in the district. Geomorphologically the Nilgiris Hills rises abruptly from the surrounding plains. The drainage is dendritic to radial at places with prominent rapids, cascades and waterfalls. The Ootacamund and Coonoor surfaces include gentle mounds, with soil cover, stream meanderings and gentle smoothing of the hills. The rocks and soil present in the area is weak and prone to any attacks by the nature.

The district with the uniqueness in its terrain and topology is more vulnerable to upslope and downslope factors. They are inturn affected by various traits like growth of vegetation, accumulation of debris, construction works and debris within the flood channel. The district has a unique positioning in the topology that it receives ample amount of benefit

from both South West Monsoon and North East Monsoon. With modern developments, shift in cultivation pattern, change in land use patterns etc., has led to major change in the drain pattern of the rain water. Hence, it becomes a timely important factor to concentrate on flood zone planning.

The district on receiving a generous monsoon and succumb to various disasters like flash flood, landslides etc.,

#### **6.1.1 Mitigation measures already carried out:**

The District Administration on a foresight note has done various precautionary works and measures. Some of them include.

- Construction of retaining walls.
- Construction and maintenance of the culverts.
- Construction and maintenance of drains.
- Restoration of culverts and drains.

#### **6.1.2 Short Term Mitigation Measures:**

- (i) 283 vulnerable locations for land slide and 185 Low Lying Areas due to flood, are identified.
- (ii) The Local Bodies are instructed to remove the debris from the channels, culverts, drainage system and other water bodies.
- (iii) Other works undertaken include desilting of channels, construction of sidewalls in watercourse, construction and maintenance of drains and culverts.
- (iv) The work regarding the desilting and cleaning of waterbodies are reviewed by the District Collector during the fortnightly District Level Officials' meeting.
- (v) Complete inventory of all dominant conditions of the land has to be made based on the land capability classification before any land is put to any particular use.
- (vi) The vulnerable spots and areas to be classified based on their severity done on a periodically basis.
- (vii) Frequent review of water channels, drain areas and desilting works to be done on periodic basis and removal of any obstruction in form of debris to be removed.



- (viii) Construction of revetment walls and people awareness building in identified vulnerable areas.
- (ix) Adopting construction of economical measures like Gabion walls in convergence measures.
- (x) Construction of Gully Plugging and check dams to prevent soil erosion in the Reserved Forest.
- (xi) Construction of random rubble masonry retaining wall, cement concrete retaining wall and Gabion terrace support wall to protect dwelling houses and roads.

### **6.1.3 Medium Term Mitigation measures:**

- (i) Relooking of land use policy for the district on a periodic basis in providing optimum balance between developments and environments.
- (ii) The slope above 33% not to be encouraged for any kind of frequent soil disturbing activities and are to be put to permanent vegetative cover. The District Administration already has plunged into action on regulating activities in areas with slopes above 33% with the judgement of **W.P. 9860/2008 dated 18.11.2009** as reference and baseline. The spread of vegetation cover and concerning species native to sholas of the region are being taken up and to be done a sustainable basis through various afforestation schemes through forest Department, SADP and Local bodies.
- (iii) Farmers were motivated to adopt suitable soil conservation measures by giving exclusive subsidies for Nilgiris under special schemes.
- (iv) A buffer strip of vegetation to be maintained at a width of 10-20 m on either side of the drainage line or drainage course.
- (v) Construction of Gabion Retaining wall and breast walls in the vulnerable areas of the National Highways and State Highways.

#### **6.1.4 Long Term Mitigation measures:**

- (i) Policy deliberation to be done on allotment of house site pattas and regulation of construction activities.
- (ii) Land zone and usage planning to be done on a visionary basis.
- (iii) Man-made slope instability and landslips can be minimised only by concentrated and well integrated measures.
- (iv) Afforestation measures and conservation actions of native shola species to be taken up a long term basis in a phased manner.
- (v) There is no alternative for development as it has to go on as a permanent development. Other social considerations should not outweigh the environmental aspects leading to future hazards. It becomes alert on high priority to take long term precautionary measures and hence avoid future recurrence.
- (vi) Future plans not only depend on technical or bio-physical aspects, it is also based on the people who save their own environment. Hence, creating awareness, educating the public through various media about the causes of landslides and subsequent damages not only for the environment, but also for the local people of the district.

#### **6.2 Tree Fall:**

Trees and the forest provide communities with many benefits. They are important natural and cultural resources, which can help foster community identity. Trees are also a form of community green infrastructure, and provide important ecosystem services such as stormwater management, erosion control, and energy conservation. As a result, trees should be considered as infrastructure in recovery.

A challenge in a disaster event is that it takes years to grow and cultivate, but can be destroyed in a single storm. Tree debris can be one of the most expensive aspects of storm response, and if handled properly, the community can be avoided with years of expensive restoration costs and unamountable torments, loss to life and property.

The monsoon period provides an easy succumb to tree fall in the slopy areas of the district. The incidents normally surface out during the months of South West monsoon (June July, August & September) and North East monsoon (October, November, December). The Ghat route of Mettupalayam to Udhagamandalam is the highly vulnerable area to this disaster compared to other areas of the district. Apart from this, there are many pocketed areas and residences which are prone to this disaster which leads to loss and damage to life and property.

### **6.2.1 Mitigation measures carried out for tree fall:**

Normally, before the onset of the Monsoon, the district Administration convenes the Inter Departmental Coordination Meeting alongwith the line departments like Revenue, Police, Forest, Highways, Fire and Rescue Service, Local Bodies, Tamilnadu Electricity Board, Tamilnadu Civil Supplies Corporation, Education Department etc. In the meeting we have formed six Zonal Teams in Taluk wise under the head of Revenue Divisional Officer and Deputy Collector cadre to inspect the dangerous trees in the vulnerable areas, Highways roads and other places in their jurisdiction alongwith their team members. The dangerous trees are identified and enumerated and placed before the Sub Divisional Executive Magistrate & Revenue Divisional Officer and give order to remove the dangerous trees under sec 133 of the CrPC 1973. It helps us to save the human & cattle loss, traffic free movement for the vehicles and other property losses.

### **6.2.2 Short Term Mitigation Measures for tree fall:**


Discussion has been made with the line departments and the following decisions are taken.

(i) Since pruning is the best tree care practice for addressing immediate tree hazards, 42 Zonal Teams have been formed at Firka Level covering all 283 Vulnerable Locations and Major & Minor roads.

(ii) By doing regular pruning practices in the way of specialized techniques such as Crown Reduction and Crown Thinning which may help to develop the tree as less vulnerable.

(iii) The dangerous trees are identified and enumerated regularly and placed before the Sub Divisional Executive Magistrate & Revenue Divisional Officer who will give order to remove the dangerous trees under sec 133 of the CrPC 1973.

(iv) Since, the leaning and lopsided trees present more of a hazard than those growing vertically, this also are identified and enumerated regularly and orders are issued to remove them.



### **6.2.3 Long Term Mitigation Measures for tree fall:**

(i) With the help of Soil Conservation Department and Forest Department, Mulching Practices are planned to be done. It will help to improve the soil condition for root development, which may reduce the risk of root failure and thus the falling of a whole tree may be prevented.

(ii) Raising grass carpet on the side of the road to reduce the erosion and subsequently the tree fall.

(iii) Strengthening the side wall of the roads by putting up of Gabion walls in the susceptible areas.

### 6.3 Man – Animal Conflict: (Forest)

Man – Animal conflict is defined by the World Wide Fund for Nature (WWF) as “any interaction between humans and wildlife that results in negative impacts on human social, economic or cultural life, on the conservation of wildlife populations, or on the environment.”

Man – Animal conflict refers to the interaction between wild animals and people and the resultant negative impact on people or their resources, or wild animals or their habitat. It occurs when growing human populations overlap with established wildlife territory, creating reduction of resources or life to some people and/or wild animals. The conflict takes many forms ranging from loss of life or injury to humans, and animals both wild and domesticated, to competition for scarce resources to loss and degradation of habitat. As human-wildlife conflicts inflict direct, indirect and opportunity costs, the mitigation of human-wildlife conflict is an important issue in the management of biodiversity and protected areas.

The Nilgiris with a rich and varied flora and fauna gets a tight entangle on this issue with increased socialization of human occupation and migration in the area. The increased populations especially on migration and domestication of the lands have paved way for this kind of tight corners of Man - Animal conflict.

**Table: 6.1 Fatality of Man - Animal conflict**

Year	Forest Division	Fatality			Attacked by			
		Male	Female	Total	Bison	Elephant	Bear	Tiger
2014	North	2	3	5	0	1	0	4
	South	1	0	1	1	0	0	0
	Gudalur	7	0	7	1	6	0	0
	<b>Total</b>	<b>10</b>	<b>3</b>	<b>13</b>	<b>2</b>	<b>7</b>	<b>0</b>	<b>4</b>
2015	North	7	1	8	3	3	2	0
	South	1	0	1	0	1	0	0
	Gudalur	8	2	10	0	9	0	1
	<b>Total</b>	<b>16</b>	<b>3</b>	<b>19</b>	<b>3</b>	<b>13</b>	<b>2</b>	<b>1</b>
2016	North	3	1	4	1	2	1	0
	South	0	0	0	0	0	0	0
	Gudalur	11	2	13	0	12	0	1

	<b>Total</b>	<b>14</b>	<b>3</b>	<b>17</b>	<b>1</b>	<b>14</b>	<b>1</b>	<b>1</b>
<b>2017</b>	<b>North</b>	3	1	4	2	2	0	0
	<b>South</b>	0	1	1	1	0	0	0
	<b>Gudalur</b>	4	0	4	0	4	0	0
	<b>Total</b>	<b>7</b>	<b>2</b>	<b>9</b>	<b>3</b>	<b>6</b>	<b>0</b>	<b>0</b>
<b>2018</b>	<b>Nilgiris Division</b>	3	0	3	2	0	1	0
	<b>Gudalur</b>	8	3	11	0	11	0	0
	<b>Total</b>	<b>11</b>	<b>3</b>	<b>14</b>	<b>2</b>	<b>11</b>	<b>1</b>	<b>0</b>
<b>2019</b>	<b>Nilgiris Division</b>	4	1	5	0	0	0	0
	<b>Gudalur</b>	5	1	6	0	11	0	0
	<b>Total</b>	<b>9</b>	<b>2</b>	<b>11</b>	<b>0</b>	<b>11</b>	<b>0</b>	<b>0</b>
<b>2020</b>	<b>Nilgiris Division</b>	0	1	1	1	0	0	0
	<b>Gudalur</b>	2	0	2	0	2	0	0
	<b>Total</b>	<b>2</b>	<b>1</b>	<b>3</b>	<b>1</b>	<b>2</b>	<b>0</b>	<b>0</b>
<b>2021</b>	<b>Nilgiris Division</b>	4	0	4	3	1	0	0
	<b>Gudalur</b>	4	0	4	0	4	0	0
	<b>Total</b>	<b>8</b>	<b>0</b>	<b>8</b>	<b>3</b>	<b>5</b>	<b>0</b>	<b>0</b>
<b>2022</b>	<b>Nilgiris Division</b>	4	2	6	3	2	0	1
	<b>Gudalur</b>	1	4	5	0	5	0	0
	<b>Total</b>	<b>5</b>	<b>6</b>	<b>11</b>	<b>3</b>	<b>7</b>	<b>0</b>	<b>1</b>
<b>2023</b>	<b>Nilgiris Division</b>	6	0	6	6	0	0	0
	<b>Gudalur</b>	8	2	10	0	9	0	1
	<b>Total</b>	<b>14</b>	<b>2</b>	<b>16</b>	<b>6</b>	<b>9</b>	<b>0</b>	<b>1</b>
<b>2024 (Upto July)</b>	<b>Nilgiris Division</b>	1	0	1	1	0	0	0
	<b>Gudalur</b>	5	2	7	0	6	0	1
	<b>Total</b>	<b>6</b>	<b>2</b>	<b>8</b>	<b>1</b>	<b>6</b>	<b>0</b>	<b>1</b>

### **6.3.1 Mitigation measures done for reducing Man – Animal Conflict:**

1. On curtailing the Man – Animal conflict, necessary awareness programme have been conducted in local area and also through Loud Speaker announcement in the forest border areas.
2. Main reason for the Animals to come out from the forest is, search for the food and water. Hence providing water facility in that area through Ponds and Tanks and generating fodder crops in that area is essential.
3. Display of signboards and posters regarding making awareness on Man-Animal conflict in all prominent places.
4. Formation of Elephant Trenches in border areas of forest and at all vulnerable locations around the habitations so that the Elephants and other animals could not come out from forest easily.
5. Special Teams are formed to watch the movements of Animals.
6. If proper trap mechanism to capture and release the astrayed wildlife back in the forest.
7. In recent days, Forest official have installed remote sensing devices for identifying the Animal movement in the forest area, so that we could receive messages on our Mobile phones.
8. Installation of Infrared camera in dense forest which can be used to watch the movement of animal during night time also.
9. Construction of Check Dams wherever possible.
10. Early Warning Systems with alarms have been put up in 20 places where Elephant menace is very high.
11. A Whatsapp group named, **“Gudalur Safeway”** had been created which consists of Revenue, Forest, Local people and NGOs as stakeholders. The stakeholders would post the movement of animals in the Whatsapp group.
12. Sufficient number of Kumkhis (Trained Elephant) is available to ward off or capture the rogue elephant.

### **6.3.2 Short Term Mitigation measures done for reducing Man – Animal Conflict:**

- (i) Animal depredation by engaging local youth as Anti-Depredation Squads.
- (ii) Providing building salt licks near water holes in the migratory corridor to supplement mineral requirements of elephants with the expectation that the elephants will stay within the restricted migratory route and not stray into human habitations.
- (ii) Payment of immediate compensation in the case of human death, human injury and cattle lifting by carnivores.
- (iii) Driving back wild elephants and Gaurs and capturing and relocation of manaceful monkeys from human habitations.

- **Proposed Activities for Mitigation of Man – Animal Conflict**

- (i) Engaging tiger and elephant trackers to know the movement of animals and alert the local villagers.
- (ii) Improvement of wildlife habitat by desilting of existing water bodies.
- (iii) Construction of check dams and percolation Ponds to satisfy the thirst of animals during pinch period.

### **6.3.3 Medium Term Mitigation measures done for reducing Man – Animal Conflict:**

- (i) Deployment of Anti-Depredation force - Engaging professional tribal youth as elephant trackers for monitoring the movement of elephant herds.
- (ii) Creation of Elephant Proof Trenches in Conflict Prone areas
- (iii) Erection of Solar Power Fences in the estates and gardens.
- (iv) Payment of matching and immediate compensation to farmers and families of victims.
- (iv) Early warning system – Developing and installing early warning systems like proximity sensors, Trip Wire Alarm, Seismic sensors, hanging fences with sensors in the conflict zones.



- (v) Creation of fodder resources in the wildlife habitats. The green-fodder banks may help end animals, mainly elephants, from straying into human habitats and agricultural fields.
- (vi) Creation of Solar energized borewells and water storage tanks in the wildlife areas as source of water in summer seasons.

#### **6.3.4 Proposed Activities for Mitigation of Man – Animal Conflict**

- 1) Establishment of anti-depredation camp-cum-watch tower for monitoring of elephant herds. These camps will have place to stay, to cook food with bathing facilities, Lights, communication system and siren would also be provided. Anti-depredation logistics and infrastructures like vehicles and fuel, rations for anti-depredation forces and crackers will be provided.
- 2) Maintenance of old physical barriers like old elephant proof trenches (EPT) and solar fences
- 3) Providing subsidy to farmers and small tea growers to erect power fences in the conflict areas.
- 4) Preservation of conventional water sources before they become extinct. Artificial check dams are to be created along the way of water flow.
- 5) Awareness creation among farmers and villagers on Man Animal Conflict Issues.
- (vi) Capacity building and training to Front line staff on animal behaviour and sensitization on conflict issues.

#### **6.3.5 Long Term Mitigation measures done for reducing Man – Animal Conflict:**

##### **6.3.5.1 Actions taken for Mitigation of Human Wildlife Conflict**

- (i) Establishment of Conflict Management and Response Centre at Gudalur.
- (ii) Removal of alien plant species like Lantanacamara, Prosopis juliflora, Opuntia dillenii, Euphorbia antiquorum, Dodonaeaviscosa, Stachytarphetaindica, Chromolaena sp., Eupatoriun sp., fromwildlife habitats.

- (iii) Conserving plant resources by reducing Cattle grazing & wood collection
- (iv) Translocation of problematic animals to other wildlife habitats after proper study and as per existing Standard Operating Protocols.
- (v) Study of movement and behaviour of larger mammals and larger cats.

#### **6.3.5.2 Proposed Activities for Mitigation of Human Wildlife Conflict**

- i) Geo referenced elephant monitoring system - It has been proposed to monitor the movement of elephants through fixing of Radio collar device. Radio collar and support system has the facility for Tranquilization also.
- ii) Monitoring of aged and injured tigers in the Core and Buffer Zone of Mudumalai Tiger Reserve to avoid straying away incidences in the human dominant landscapes.
- iii) Elimination of problem tigers – Though it is rare, it is unavoidable in few cases in the interest of community and efforts of conservation.
- iv) Conducting research on Conflict Issues to identify root cause of conflicts. (Research on animal behaviour with relation to changing land use pattern, changing climate etc.,)
- v) Sterilization of male bonnet macaques to control the population of macaques.
- vi) Farmer support services - The Forest Department has proposed to provide elephant safety equipments to farmers and compensation and relief in case of injury or death. Village anti-depredation committees will be formed and awareness programmes on anti-depredation measures will be conducted.
- vii) Proper land use planning in the Conflict Prone Areas.

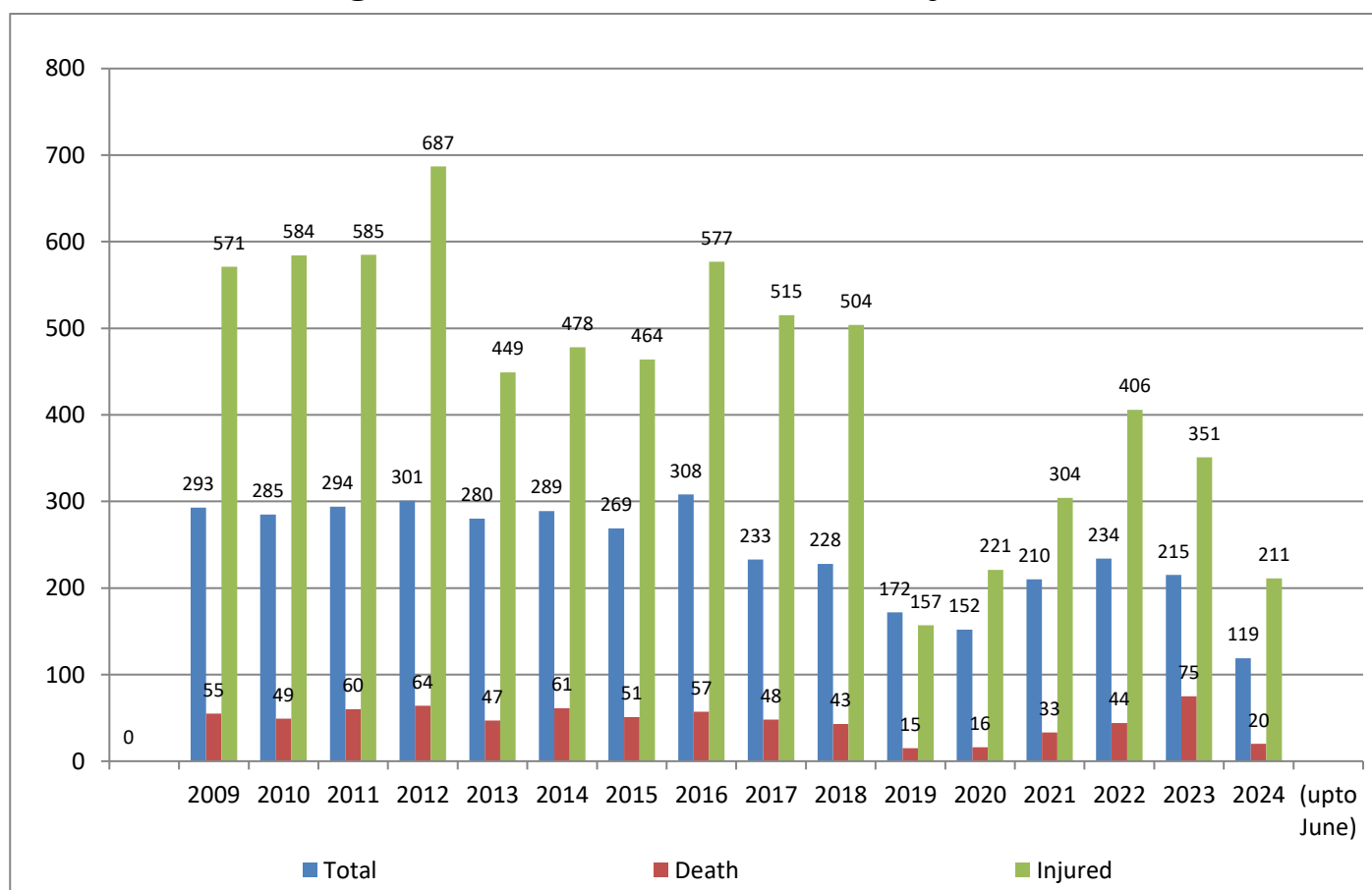
#### **6.4 Road Accidents:**

An accident, also known as an unintentional injury, is an undesirable, incidental, and unplanned event that could have been prevented, had circumstances leading up to the accident been recognized, and acted upon, prior to its occurrence. The ghat road sector and the geographical terrain of the district is more prone to road accidents for reasons, many like driver's negligence, vehicle faults etc. The result is fatality, severe and greivous injury, traffic and road blocks, inconvenience to the regular traffic and public at large.

**Table 6.2 Number of Accidents, Death & Injury**

Year	Total Accidents	Death	Injured
2009	293	55	571
2010	285	49	584
2011	294	60	585
2012	301	64	687
2013	280	47	449
2014	289	61	478
2015	269	51	464
2016	308	57	577
2017	233	48	515
2018	228	43	504
2019	172	15	157
2020	152	16	221
2021	210	33	304
2022	234	44	406
2023	215	75	351
2024 (upto June)	119	20	211

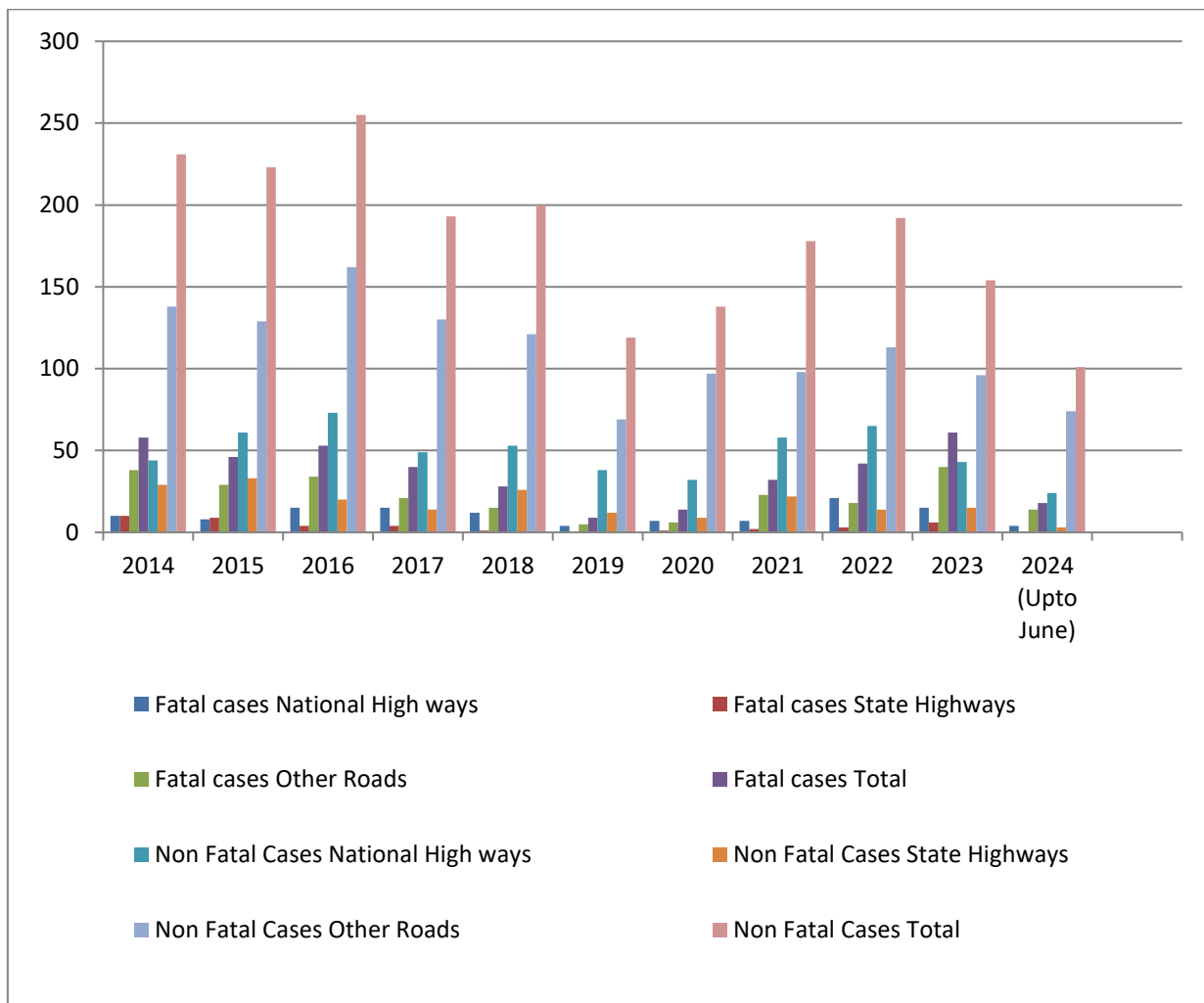
**Figure 6.2 Road Accident, Death & Injured**



**Table 6.3 Accidents wrt the type of roads**

Year	Fatal cases				Non Fatal Cases			
	National High ways	State Highways	Other Roads	Total	National High ways	State Highways	Other Roads	Total
<b>2008</b>	14	11	33	58	56	34	125	215
<b>2009</b>	17	15	19	51	102	76	64	242
<b>2010</b>	18	9	17	44	94	60	87	241
<b>2011</b>	17	10	30	57	78	43	116	237
<b>2012</b>	17	5	27	49	80	32	140	252
<b>2013</b>	11	10	25	46	65	31	138	234
<b>2014</b>	10	10	38	58	44	29	138	231
<b>2015</b>	8	9	29	46	61	33	129	223
<b>2016</b>	15	4	34	53	73	20	162	255
<b>2017</b>	15	4	21	40	49	14	130	193
<b>2018</b>	12	01	15	28	53	26	121	200
<b>2019</b>	4	-	5	9	38	12	69	119
<b>2020</b>	7	1	6	14	32	9	97	138
<b>2021</b>	7	2	23	32	58	22	98	178
<b>2022</b>	21	3	18	42	65	14	113	192
<b>2023</b>	15	06	40	61	43	15	96	154
<b>2024 (Upto June)</b>	04	-	14	18	24	03	74	101

**Figure 6.3 Comparison of accidents wrt NH, SH & Other Roads**

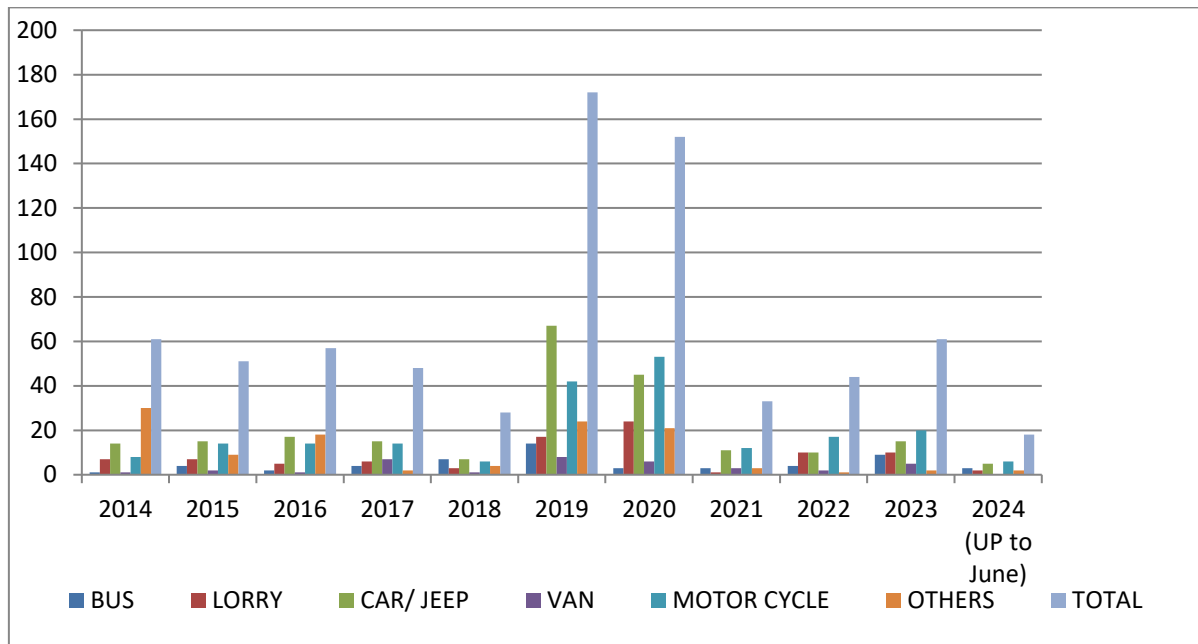


While comparing the road accident for the period from 2014-2024, the death ratio is normally higher in other road accidents when compared with State Highways and National Highways. Hence, focus should be on the strengthening of other road.

**Table 6.4 Fatal Death / Vehicles Involved**

<b>YEAR / VEHICLES</b>	<b>BUS</b>	<b>LORRY</b>	<b>CAR/ JEEP</b>	<b>VAN</b>	<b>MOTOR CYCLE</b>	<b>OTHERS</b>	<b>TOTAL</b>
<b>2008</b>	8	10	9	1	7	37	72
<b>2009</b>	2	6	12	2	14	19	55
<b>2010</b>	8	6	4	2	11	18	49
<b>2011</b>	7	11	11	1	7	23	60
<b>2012</b>	8	6	12	4	9	25	64
<b>2013</b>	5	6	10	3	15	9	48
<b>2014</b>	1	7	14	1	8	30	61
<b>2015</b>	4	7	15	2	14	9	51
<b>2016</b>	2	5	17	1	14	18	57
<b>2017</b>	4	6	15	7	14	2	48
<b>2018</b>	7	3	7	1	6	4	28
<b>2019</b>	14	17	67	8	42	24	172
<b>2020</b>	3	24	45	6	53	21	152
<b>2021</b>	3	1	11	3	12	3	33
<b>2022</b>	4	10	10	2	17	1	44
<b>2023</b>	9	10	15	5	20	2	61
<b>2024 (UP to June)</b>	03	02	05	-	06	02	18

**Figure 6.4 Analysis of Fatal Death by Vehicles (2014-2024)**



From the above table, it reveals that most of the fatal deaths are occurred only in the category of car & jeep accidents followed by the motor cycle accidents. The following measures are taken to prevent the accidents.

Based on the accidents occurred in the Nilgiris district the place of accidents and the time of accidents are indentified most proven for the accidents namely.

- 1) Ooty to Masinagudi via Kallaty Road
- 2) Coonoor Mettupalayam Road
- 3) Gudalur – Pandalur Road
- 4) Ooty – Pykara Road
- 5) Ooty Municipal Town limit
- 6) Coonoor Municipal Town limit

From the above facts, the following measures have been taken to reduce the road accidents.

#### 6.4.1 Short Term Measures:

- (i) We have fixed 59 Convex Mirrors at the hair pin bends for not only to reduce the accidents and to avoid the traffic jams also. (**Coonoor - MTP - 14; Ooty - MTP via Kotagiri - 9; Kotagiri - MTP - 7**)
- (ii) In Ooty to Masinagudi via Kallatty road, we have a police checkpoint at Thalaikundah. From Thalaikundah to Masinagudi road, only Government Buses and local Cars / Jeeps are allowed. The other vehicles like Tempo Traveler, Maxicab are not allowed to pass through this road.
- (iii) The District Road Safety Committee meetings are being conducted every month during which all aspects related to Road Safety are discussed. Black Spots, where accidents are happened frequently, have been identified. We have identified two Black Spots in Kallatty Road. ie. 33<sup>rd</sup> hairpin bend and 36<sup>th</sup> hairpin bend. We have installed speed limit boards, caution boards and speed breakers in those areas.
- (iv) During the month January every year, **Road Safety Week** is observed. During this week, effective programmes are conducted by various departments to create awareness and emphasize the need for Road Safety among the general public, drivers and students.
- (v) Sufficient number of Highway Patrol vehicles is provided to the Police Department to curtail rash driving.
- (vi) Sufficient number of Breathe Analysers is provided to the Police Department to prevent the drunken driving.
- (vii) Awareness classes are conducting for the College students, Car & Jeep Drivers Associations by the Police and Transport authorities periodically.
- (viii) We have patrol vehicles in all the Ghat roads.
- (ix) We are putting the sign boards and Reflectors in the accident prone areas.
- (x) Providing speed breakers wherever necessary.
- (xi) Motivating the drivers by giving awards during the Road Safety Week.
- (xii) Periodical eye check up are conducted for all drivers.



#### **6.4.2 Medium Term Measures:**

- (i) Widening of roads wherever possible and necessary in the Highways and Rural roads.
- (i) CCTV Cameras at Ooty and Coonoor Town limit are installed to monitor the traffic system and rash driving.
- (ii) Road engineering is being under taken every year in all the major roads.

#### **6.5 List of Police Stations fitted with VHF Sets.**

##### **UDHAGAMANDALAM TALUK**

<b>Sl.No.</b>	<b>Name of Police Station or Office</b>	<b>Phone No.</b>
1.	Camp Office of the Deputy Superintendent of Police, Udhagai	0423-2223838
2.	Control Room, Udhagamandalam	0423-2223839
3.	Office of the Armed Reserve Inspector, Udhagamandalam	0423-2223816
4.	Office of the Superintendent of Police, Udhagamandalam.	0423-2223839
5.	Police Station, Masinagudi	0423-2526227
6.	Police Station, Naduvattam	0423-2256922

##### **KUNDAH TALUK**

<b>Sl.No.</b>	<b>Name of Police Station or Office</b>	<b>Phone No.</b>
1.	Police Station Manjoor	0423-2509223

##### **COONOOR TALUK**

<b>Sl.No.</b>	<b>Name of Police Station or Office</b>	<b>Phone No.</b>
1.	Police Station, Aruvankadu	0423-2230300

2.	Police Station, Coonoor	0423-2221834
3.	Police Station, Kolacombai	0423-2285230
4.	Police Station, Wellington	0423-2221840

#### **KOTAGIRI TALUK**

<b>Sl.No.</b>	<b>Name of Police Station or Office</b>	<b>Phone No.</b>
1.	Police Station, Kotagiri	04266-271300
2.	Police Station, Sholurmattam	04266-276230

#### **GUDALUR TALUK**

<b>Sl.No.</b>	<b>Name of Police Station or Office</b>	<b>Phone No.</b>
1.	Camp Office of the Deputy Superintendent of Police, Gudalur.	04262-261227
2.	Police Station, Devala	04262-260316
3.	Police Station, Devarshola	04262-222234
4.	Police Station, Gudalur	04262-261249
5.	Police Station, New Hope	04262-269447

#### **PANDALUR TALUK**

<b>Sl.No.</b>	<b>Name of Police Station or Office</b>	<b>Phone No.</b>
1.	Police Station, Ambalamoola	04262-224526
2.	Police Station, Cherambadi	04262-266639
3.	Police Station, Devarshola	04262-222234
4.	Police Station, Erumad	04262-267240
5.	Police Station, Nelakotta	04262-222231

**NOTE:** The Police Department will be providing V.H.F. to the Collector's Office and also to the Revenue Divisional Offices of this district when the need arises in an emergency especially during monsoon seasons as per the instructions issued by the Government in their Lr. No.8370/Pol.8/80-1, Home Department, dated 12.2.1980.

V.H.Fs. will be installed in critical places like Burliar, Selas, Kattery Road, Marappalam, Thengumarahada etc., by the Police Department during Monsoon period according to the necessity.

More over the VHF were install in the following places for Disaster Management and Administrative purpose.

1. Collectorate (Static and Mobile)
2. Controlroom Collectorate
3. District Revenue Officer Camp Office (Static and Mobile)
4. Sub Collector Office, Coonoor (Static and Mobil)
5. Revenue Divisional Office Udhagai (Static and Mobile)
5. Revenue Divisional Office Gudalur(Static and Mobile)
6. Personal Assistant to (G) Collector (Static)
7. Taluk Office – Ooty (Static and Mobile)
8. Taluk Office - Coonoor (Static and Mobile)
9. Taluk Office - Kotagiri (Static and Mobile)
10. Taluk Office - Kundha (Static and Mobile)
11. Taluk Office – Gudalur (Static and Mobile)
12. Taluk Office – Pandalur (Static and Mobile)
13. Fire Service Ooty (Static and Mobile)
14. Fire Service Coonoor (Static and Mobile)
15. Fire Service Gudalur (Static and Mobile)
16. Fire Service Kotagiri (Static and Mobile)

### **6.17 Control Rooms cum Co-Ordinating Centres:**

There will be a Central Control Room cum – Co-ordinatory Centre in the Collectorate having phone No. 0423-2444012 under control Emergency Relief Officers and control rooms – cum – co-ordinating centres at the Taluks, under the control of the Taluk and other Emergency Relief Officers mentioned in the foregoing para to attend the emergency flood situations.

The Personal Assistant (General) to the Collector will be the emergency officer and controlling officer at Head Quarters with the Phone No: 0423-2444012 and Toll free Phone No. 1077. The following officials in the cadre of Deputy Collector will be the Emergency Officers.

**Table:6.5 Emergency Officers.**

<b>Sl. No.</b>	<b>Name of the Taluk</b>	<b>Designation of the Emergency Relief Controlling Officer</b>	<b>Centre and Control Rooms</b>	<b>Phone Numbers</b>
1	Udhagai Taluk	Revenue Divisional Officer, Udhagamandalam.	Revenue Divisional Office, Udhagai.	0423-2445577
2	Kundha Taluk	Special Deputy Collector SSS, Udhagai	Kundha	0423-2508123
3	Coonoor Taluk	Sub Collector, Coonoor.	Revenue Divisional Officer's Office,	0423-2206002
4	Kotagiri Taluk	District Supply Officer Udhagai	Taluk Office, Kotagiri	04266-271718
5	Gudular Taluk	Revenue Divisional Officer Gudalur.	Revenue Divisional Officer's office Gudular	04262-261295
6	Pandalur Taluk	District Backward Class & Minority Welfare Officer,	Taluk Office Pandalur	04262-220734

### **6.18. Expert Committee (DPR)**

As per G.O. G.O.(Ms) No.782 Revenue and Disaster Management (D.M.II) Department, Dated: 19.12.2020 and G.O. G.O.(Ms) No.454 Revenue and Disaster Management (D.M.II) Department, Dated: 17.09.2022 an expert team comprising

- 1 Dr.K.Jayabalan , Geological Expert
- 2) P.Jeevananthan, Watershed Expert &
- 3) R. Andrew Winner, Geo Technical Expert

Appointed to prepare Detailed Project Report (DPR) on landslide and mitigation measures.

### **6.19 Expert Committee for assessing Vulnerable Locations.**

The Nilgiris District is prone to landslides due to Rainfalls in both South West Monsoon and North East Monsoon. Based on the past history of landslides and inundation of water, in the 283 vulnerable locations have been identified in respect of Nilgiris. The committee will assess the vulnerable locations in disaster aspect. The following committee has been constituted with the following members.

**Table:6.6 Expert Committee for assessing Vulnerable Locations**

<b>S.No.</b>	<b>Name and Designation of the Officer</b>
1.	Head & Principal Scientist, ICAR - Indian Institute of Soil & Water Conservatin, Fernhill, Udhagamandalam
2.	Deputy Director Geology & Mines Additional Collectorate Udhagamandalam
3.	Executive Engineer agri.Engineering Near Rose Garden Udhagamandalam
4.	Professor, Head of Department Department of Geology, Govt. Arts College Udhagamandalam

## 6.20 Technical Expert Committee

The Nilgiris District being a hilly district witnesses rainfall during both the South west and North East Monsoons. Due to this, the roads are vulnerable to landslides which affect the daily life of the public.

As per section 28 of the Disaster management Act, 2005, the following Technical Expert Committee is was formed with the following members to make a detailed study with respect to the following.

- Impact on the soil structure & Stability during road expansion works.
- Remedial measures to be taken up for any damages made due to road expansion.
- Suggestion of improved / advanced techniques to be used in future cases of road expansion.

**Table:6.7 Technical Expert Committee**

S.No.	Name and Designation	Position
1.	Dr.Somasundaram Jayaraman, Principal Scientist & Head, ICAR – Indian Institute of Soil and Water Conservation, Research Center, Udumalpet	Head
2.	Dr.Jeevan Joseph, Assistant Professor, Department of Civil Engineering, National Institute of Technology, Trichy	Member
3.	Tmt.R.Keerthi Priyadarshini, District Revenue Officer, The Nilgiris	Member
4.	Er.P.Elango, Deputy Director II (Soils), Highways Research Station, Guindy, Chennai	Member
5.	Thiru.S.Gowtham, IFS, District Forest Officer, The Nilgiris Division	Member
6.	Er.S.Kulandairaju, Divisional Engineer, Highways (C&M), Udumalpet	Member

7.	Er.T.Selvam, Divisional Engineer, National Highways (C&M), Gobichettipalayam	Member
8.	Thiru.T.Radhakrishnan Executive Engineer, Agri Engineering, Near Rose Garden, Udhagamandalam	Member
9.	Thiru.M.Suresh Kumar, Assistant Director(Mines), Geology & Mines, Additional Collectorate, Udhagamandalam	Member





## CHAPTER - 7

### MAINSTREAMING DISASTER RISK REDUCTION (DRR) AND CLIMATE CHANGE ADAPTATION (CCA) INTO DEVELOPMENT PLANS

Statement Showing the Works Executed By PWD/WRD, Irrigation Sub Division, Udthagamandalam. During the year 2023-2024 under S.A.D.P.

**Table 7.1 Desilting works completed**

Sl.No	Name of work	Estimate Amount D.R.No	Stage of work
1	Desilting of Kodappamund Channel from Kothagiri road to Uzhavar Sandhai Bridge U/s in Ooty Taluk of Nilgiris District	15.30 Lakhs	Work completed in all respects
2	Desilting of Kodappamund Channel from Uzhavar Sandhai Bridge to Thendral Restraunt U/s Bridge in Ooty Taluk of Nilgiris District	37.50 Lakhs	Work completed in all respects
3	Desilting of Kodappamund Channel from Thendral Restraunt to Bus Stand Bridge in Ooty Taluk of Nilgiris District	49.65 Lakhs	Work completed in all respects

**Estimate amount :102.45 Lakhs**

Statement Showing the Works Executed By Agri.Engineering, Udthagamandalam. During the year 2023-2024 under S.A.D.P.

**Table 7.2 Desilting works completed**

Sl.No	Name of work	Estimate Amount D.R.No	Stage of work
1	Channel Alignment and Widening Works with 1 No. Bed Dam at south side of Thuneri hamlet at a length of 700 mts in Thuneri Macro in Udthagai Block	11.80 lakhs	work completed
2	Channel Alignment and Widening Works at North side of Thuneri Hamlet in Thuneri Village at a length of 2070 mts in Thuneri Macro of Udthagai Block	15.91 Lakhs	work completed

**Estimate amount :27.71 Lakhs**

**Figure 7.1 Desilting of Kodappamund Channel from Kothagiri road to Uzhavar Sandhai Bridge U/s in Ooty Taluk of Nilgiris District.**



**Before Execution**



**During Execution**



**After Execution**



**Figure 7.2 Desilting of Kodappamund Channel from Uzhavar Sandhai Bridge to Thendral Restraunt U/s Bridge in Ooty Taluk of Nilgiris District**



**Before Execution**



**During Execution**



**After Execution**



**Figure 7.3 Desilting of Kodappamund Channel from Thendral Restraint to Bus Stand Bridge in Ooty Taluk of Nilgiris District**



**Before Execution**



**During Execution**



**After Execution**



**Figure 7.4 Desilting of Kodappamund Channel from Bus Stand Bridge to Thunder World in Ooty Taluk of Nilgiris District.**



**Near Thunder World Area – Before Execution**



**Near Thunder World Area – During Execution**




**Near Thunder World Area – After Execution**

**Figure 7.5 - Channel Alignment and Widening works with 1 No. Bed Dam at south side and north side of Thuneri hamlet at a length of 2070 mts and 700 mts in Thuneri Macro in Udhagai Block.**



Before execution



After execution

## **7.2 Details of Planting Activities Taken In 2022- 2023 Under\_Mgnregs**

### **Massive Tree Plantation 2023-2024:**

- Under the Mahatma Gandhi National Rural Employment Guarantee scheme 2023-2024 total administrative Sanction has been accorded for 5300 saplings were planted.
- In Village Panchayats of Udhagamandalam block, 1100 saplings were planted and maintained.
- In Village Panchayats of Coonoor block, 2400 saplings were planted and maintained.
- In Village Panchayats of Kotagiri block, 1600 saplings were planted and maintained.
- In Village Panchayats of Gudalur block, 200 saplings were planted and maintained.





## **CHAPTER - 8**

### **DISASTER RESPONSE AND RELIEF**

Disaster response and relief in a district typically involves a coordinated effort from various government agencies, non-governmental organizations (NGOs), and other stakeholders to mitigate the impact of disasters and provide aid and support to affected communities. The process can be broadly divided into three phases: preparedness, response, and recovery.

#### **8.1 Preparedness:**

##### **8.1.1 Identifying and assessing potential hazards:**

Authorities conduct risk assessments to identify the types of disasters that are most likely to occur in the district, such as earthquakes, floods, wildfires, hurricanes, or disease outbreaks.

##### **8.1.2 Developing emergency plans:**

Based on the identified risks, comprehensive emergency response plans are developed. These plans outline the roles and responsibilities of different agencies, evacuation routes, communication strategies, and resource allocation.

##### **8.1.3 Training and drills:**

Regular training sessions and drills are conducted to ensure that emergency responders and community members know how to respond effectively when a disaster strikes.

##### **8.1.4 Stockpiling resources:**

Essential supplies like food, water, medical equipment, and temporary shelters are stockpiled in strategic locations to enable a quick response when needed.

#### **8.2 Response:**

##### **8.2.1 Activation of emergency plans:**

When a disaster occurs, the relevant authorities and agencies activate their emergency plans and set up incident command centers to coordinate the response efforts.

### **8.2.2 Search and rescue operations:**

If there are casualties or people trapped, search and rescue teams are deployed to locate and extricate survivors.

Medical assistance: Medical teams are dispatched to provide medical aid to the injured and set up temporary medical facilities if healthcare infrastructure is damaged.

### **8.2.3 Evacuation and sheltering:**

Evacuation orders are issued to move people out of harm's way. Temporary shelters are set up to accommodate displaced individuals and families.

### **8.2.4 Distribution of relief supplies:**

Essential supplies such as food, water, blankets, and hygiene kits are distributed to those affected by the disaster.

### **8.2.5 Communication and coordination:**

Effective communication channels are established to coordinate the efforts of various agencies and to keep the public informed about safety measures and updates.

Recovery:

### **8.2.6 Damage assessment:**

After the initial response phase, authorities assess the extent of the damage caused by the disaster to determine the needs for the recovery phase.

### **8.2.7 Reconstruction and rehabilitation:**

Efforts are made to rebuild damaged infrastructure, homes, and public facilities. This may involve engaging contractors, volunteers, and NGOs to support the reconstruction process.

### **8.2.8 Psychosocial support:**

Mental health support is provided to those affected by the disaster to help them cope with the emotional and psychological trauma.

### **8.2.9 Livelihood restoration:**

Programs are implemented to help affected communities recover their livelihoods and economic stability.

### **8.2.10 Risk Reduction Measures:**

Long-term strategies are developed to reduce the vulnerability of the district to future disasters. This may include improved building codes, flood management systems, and community awareness programs.

Overall, disaster response and relief in a district require effective coordination, timely communication, and collaboration between government agencies, NGOs, and communities to ensure the most efficient and impactful response to emergencies.

### **8.3 Response Plan**

Every Disaster situation needs an immediate response since the emergency situation has already created chaotic conditions on the site of incidence.

Objectives:

- To save life and property
- To reduce hardships and sufferings
- To restore the essential life support and community system
- To mitigate further damage or loss
- To provide the foundation for further recovery and reconstruction

Disaster Response is a multi agency function. Effective response planning requires realistic identification of the likely response functions, assignment of specific tasks to the individual response departments/agencies, identification of the equipments, supplies and personnel required for performing the assigned task. The response can be prompt and effective only when there is advance planning. Planning needs testing through mock drills in order to make it better. The roles and responsibilities need to be defined well in advance and chain of command is defined and well understood. The institutional mechanism need to be ensured and integrated synergized and proactive approach in dealing with any disaster.

## **8.4 Response Action**

### **Priorities for Action:**

- Ensure that disaster risk reduction is a national and a local priority with a strong institutional basis for implementation.
- Identify, assess, and monitor disaster risks and enhance early warning.
- Use knowledge, innovation, and education to build a culture of safety and resilience at all levels.
- Reduce the underlying risk factors.
- Strengthen disaster preparedness for effective response at all levels.
- Involve community in being prepared, in preventing and mitigating disasters.

## **8.5 When Disaster Strikes:**

### **8.5.1 Activation of DEOC (District Emergency Operation centre)**

- Assimilate information according to the need of the situation
- Collate information regarding approach, alternate routes, water sources, layout of essential services which may be affected, etc.
- Prepare disaster site map with indications of the extent to which other areas may be affected, etc.

### **8.5.2 Evacuation and Rescue:**

- Assess search and rescue requirements
- Assign well defined areas of operation
- Assign specific response functions to service divisions
- Coordinate PRI/NGO activity to ensure community participation
- Direct, supervise and provide assistance wherever necessary for relief camps, cattle camps, relief supplies to relief camps or Site Operations Centre.
- Proper handling of Law and order situation
- Set up coordination groups representing different groups.

### **8.5.3 Planning Support:**

- Communication
- Immediate disposal of dead animals
- Emergency supply of water and cooked food
- First Aid and Post First Aid Medical attention
- Identification and disposal of dead
- Salvage operations
- Provide proper Security
- Arrange necessary Transportation
- Make sufficient no. of Transit camps

### **8.5.4 Relief:**

- Financial-Manage disbursement of relief funds immediately.
- Provide them with good Food, Water & shelter
- Maintain proper Sanitation

### **8.5.5 Health:**

- Coordinate with adjoining districts for supply of
- Required no. of Ambulances, access to hospitals
- Sufficient quantity of Blood
- Medical relief
- Medical equipment and medicines

Ensure Supervision of maintenance of standards in Communities regarding storage of rations, sanitation, water supply, disposal of waste Transit and relief camps with cooking arrangements, sanitation, water supply, disposal of waste and health services.

### **8.5.6 Implement procurement/hire/requisition of materials**

- Direct supplies being provided by NGOs/VOs/ other organizations including private donors.
- Ensuring receipt, safe storage and transport of supplies and materials
- Ensure proper maintenance of vehicles and equipment
- Respond to reinforcement needs including manpower deployment

### **8.5.7 Establish communication links with**

- All state departments
- Central Govt. departments such as Defence Services, Airport Authorities, Meteorological, Seismological and Remote Sensing.
- State Level Disaster Management Committee

### **8.5.8 Infrastructure Restoration**

- Coordinate with departments for restoration of facilities like roads, power, water, telephones, public buildings, bridges, etc
- Coordinate with departments for construction of facilities like
  - Education facilities
  - Helipads
  - Medical facilities
  - Communication facilities
  - Provision of hand-pumps
  - Sufficient no. of shelters with sanitation facilities
  - Temporary structures for proper storage

### **8.5.9 General**

- Adopt legal and official procedures in relief and compensation dispensation
- Proper maintenance of records and accounts

## **8.6 Operational Direction and Coordination**

District Collector being the Chairman of DDMA shall direct and coordinate all responses in the district to manage the disaster. Immediately on receiving the information of the Disaster, he will assess the magnitude of the Disaster. After such assessment if its magnitude and extent is limited to the jurisdiction of the Subdivision and is manageable at the Sub division level, he directs the Revenue Divisional Officer concerned to coordinate all the responses in the area with the responding teams and will monitor the measures being taken at district level and guide and direct the RDO to take further measures if necessary.

## **8.7 District Disaster Management Authority**

- DDMA shall assess the situation and give directions to the concerned department heads in the district for better handling of the situation.
- DDMA shall assess the situation by taking into consideration reports from all formal and informal sources and decide upon the level of the disaster.
- Issue necessary direction for handling the response, relief & restoration measures.
  - Call for outside support if necessary.
- Keep the SDMA/SEC (State Executive Committee) informed about the situation.
- Raise demands for support and assistance.
- Assess the resource availability and issue necessary direction for pooling resources for speeding an effective response.
- Process requests for NDRF/Army or any other specialized help.
- Coordinate with Power projects developers NGS's, civil society for supplementing the efforts of Govt.
- Monitoring and reviewing the situation on a regular basis.

## **8.8 Role of District and Local Authorities**

The DDMA's and local authorities will monitor and assess any developing situation and respond to the situation and also keep apprised to the higher authorities. Training and equipping of response forces, community preparedness, training and creation of response caches at district level as it will provide the cutting edge to all response activities. Local authorities, Panchayati Raj Institutions, Urban local bodies will play a significant role in response and rescue operations, relief and rehabilitation, awareness generation and disaster preparedness, restoration of livelihood options and co-ordination with NGOs and Civil Society.

## **8.9 Emergency Warning and Dissemination**

On receipt of information either from the SEOC or from the other nodal department regarding any warning of the ensuing natural Hazard ,

DDMA shall issue alerts to the general masses through the Tahsildars and BDOs along with press release through the public Relation Department and alert all the nodal departments at the district level to take preventive measures immediately and be ready for providing the Emergency Support Functions (ESFS).Meanwhile the meeting of the DDMA will be convened and the stock of the situation will be taken and report in this regard shall be forwarded to the SDMA for information.

### **8.10 Disaster without Early Warnings**

In such cases where the disaster occurs without early warnings, DDMA upon the receipt of first report/information shall assess the stock of the situation and in such scenario where the disaster has caused the damages which is beyond the capabilities/ capacity of the local authority/SDM level to cope up with immediately it will be declared as districts level Disaster and such Information will be sent to the SEOC. Immediately thereafter the information shall be disseminated to the Nodal departments at the district level and meeting of the DDMA will be convened and the District Emergency Operation Centre will be activated.

### **8.11 Damage Assessment Team**

A team headed by Tahsildar of the area concerned and officers from RD, EB, Horticulture, Agricultural Engineering, Health department of BMO and Fire officer if available locally,will immediately rush to the spot and first hand assessment of damages and loss so done shall be forwarded to the RDO concerned for further dissemination to the DEOC. Thereafter this team will assess daily situation and send its report to the DDMA. The DDMA shall review each such report daily and send report to SDMA on daily basis.

### **8.12 Incident Command System**

As per the report received from the Damage Assessment Team, DEOC will ask for the representative from all the nodal departments in the district and they will send their representative to the DEOC. The District Collector shall assume the charge of the Incident Commander at the DEOC level. Immediately the member of the DDMA will prepare the Incident Action Plan



and direct the respective departments to execute the plan on the incident site. There is an urgent need for a proper and well prepared response system which would have a well thought out pre-designated roles for each member of the response team, systematic and complete planning process, system of accountability for the IRT members, clear cut chain of command, effective resource management, proper and coordinated communications set up system for effectively integrating independent agencies into the planning. It also incorporates the entire task that may be performed during DM irrespective of level of complexity.

Responsible Officers (ROs) have been designated at district level as overall in-charge of the incident response management. The ROs may however delegate responsibilities to Incident Commanders (IC) who in turn will manage the incident through IRTs. The IRTs will be pre-designated at all levels i.e. District, Sub Divisions and Taluks and Blocks. On receipt of early warning, the RO will activate them. In case a disaster occurs without any warning, the local IRT will respond and contact RO for further support, if required. A Nodal Officer has to be designated for proper co-ordination between District and Sub Division/field level. The IRS System in the District would be grounded properly by imparting training to all the Govt. functionaries and other stakeholders so that the response is coordinated and effective and also devoid of chaos.

### **8.13 First Responders:**

The role and importance of the community, village volunteers, village disaster management teams, village youth and women organizations and NGOs etc. under the leadership of local authorities, being the bedrock of the process of disaster response, is well recognized. For their immediate support, there are other important first responders like the Police & Fire Medical Emergency Services. Other important responders will be the Home Guards and youth organizations such as NCC, NSS & NYKS.

#### **8.14 Rapid Response Team:**

Medical Response has to be quick and effective. The execution of Rapid Response Team plans and deployment of medical resources warrant special attention at District/ Sub Divisions and local level in most of the situations. The Voluntary deployment of nearest medical resources to the disaster site, irrespective of the administrative boundaries will be emphasized. Post disaster management of health, sanitation, and hygiene services is crucial to prevent an outbreak of epidemics. Therefore constant monitoring of any such possibility will be necessary. The 108 emergency services and Red Cross will complement and supplement the efforts of the health department in medical emergency response.

#### **8.5 Animal Care:**

Animal both domestic and wild are exposed to the effects of natural and man-made disasters. It is necessary to devise appropriate measures to protect animals and find means to shelters and feed them during disasters and their aftermath, through a community effort to the extent possible. Department of Animal Husbandry and fisheries concerned should devise measures at all levels to protect and treat injured animals, find shelters for them, and make provisions to feed them.

#### **8.6 Media Management:**

Dissemination of accurate information through electronic and print media is very important during disasters in order to avoid panic and confusion. Regular press briefings by trained disaster management officials are essential. Training in information management and accurate reporting with sensitivity and respect for privacy and custom will be undertaken at all levels.

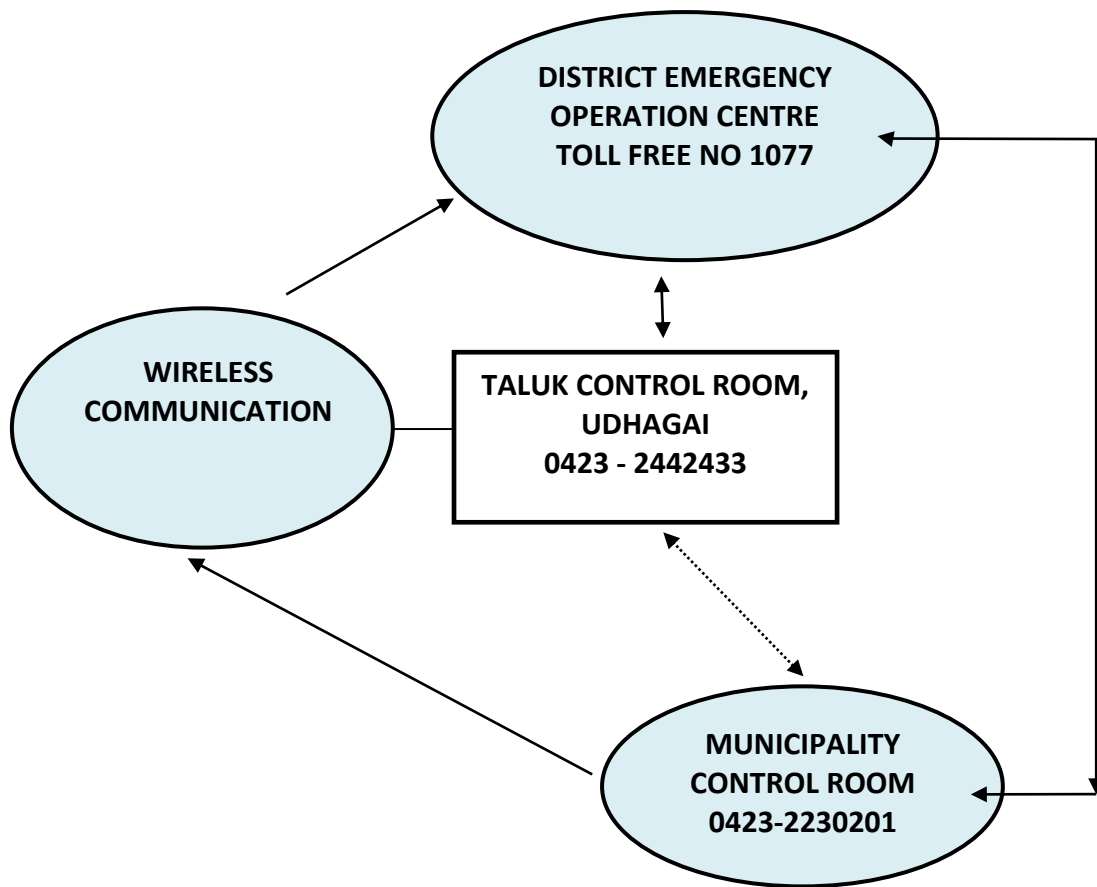
#### **8.7 Standard Operating Procedures (SOP):**

The district, local authorities and other stakeholders prepare SOPs in consonance with State, District and local plans applicable to them.

SOPs are prescribed for activities like search and rescue, medical assistance and casualty management, evacuation, restoration of essential services and communication at disaster sites etc. The other important activities are provision of food, drinking water, sanitation, clothing and management of relief camps. These SOPs will be reviewed periodically for disaster response management in case of natural and man-made disasters.

### 8.8 COMMUNICATION PLAN

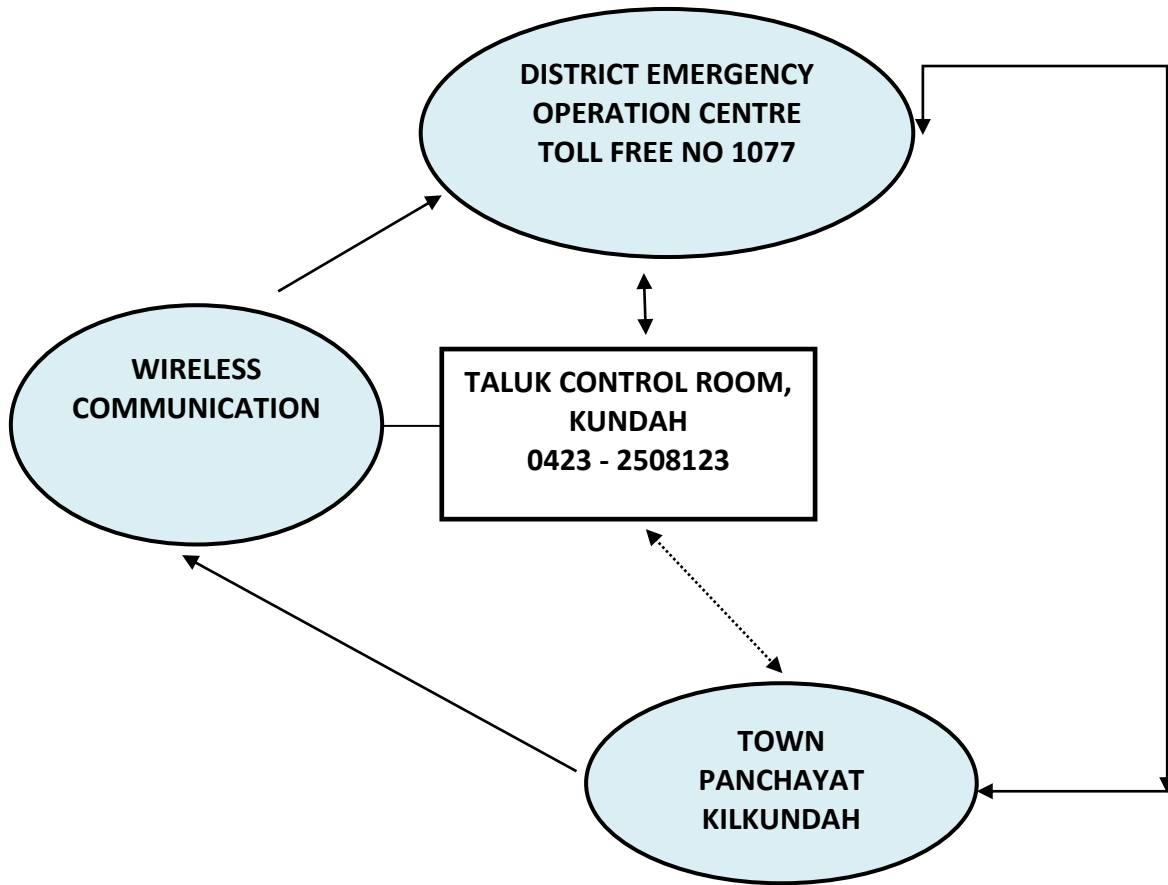
#### UDHAGAI TALUK



Contact Numbers			
Tahsildar	94450 00559 0423 - 2442433	SFO Fire Service	94450 86322 0423 - 2442999
Commissioner	9444380848 0423 - 2223242	BDO (VP)	74026 08701 0423 - 2450799

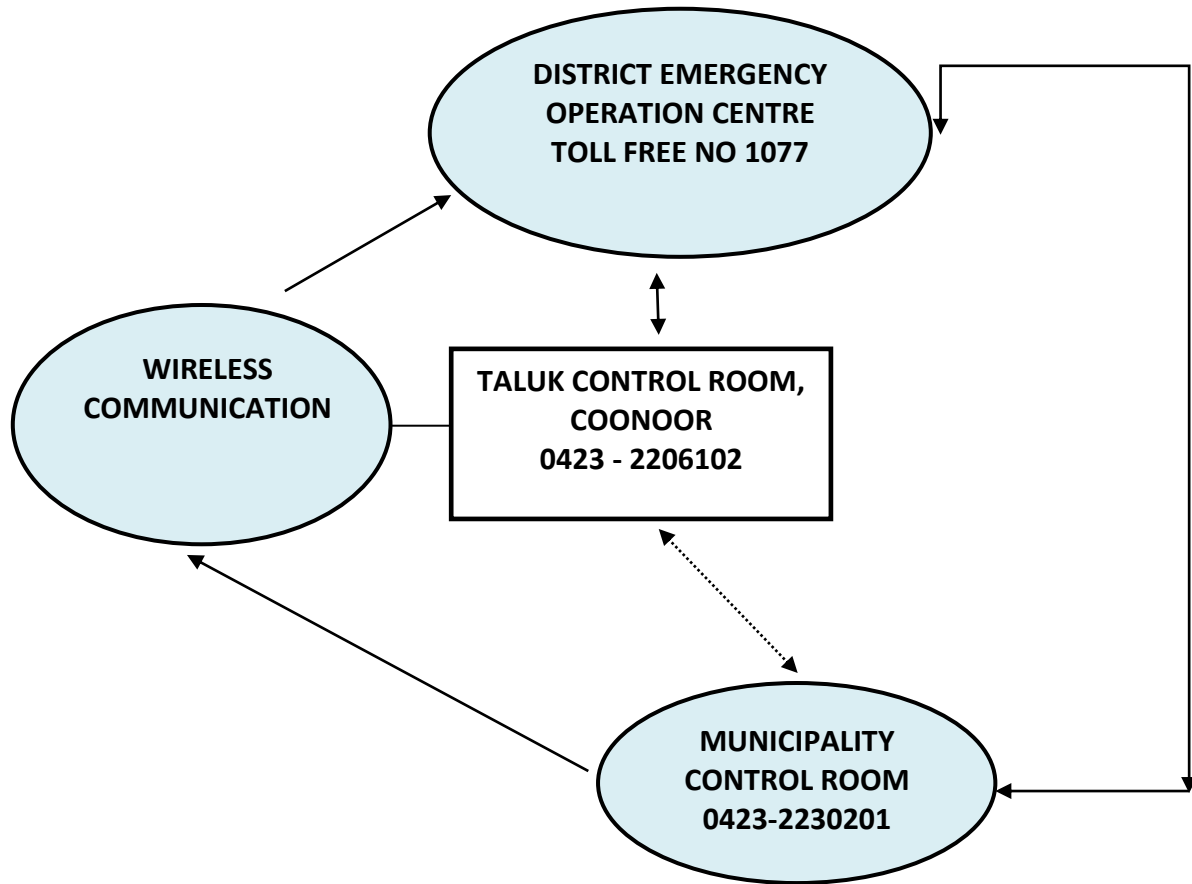
## 8.9 COMMUNICATION PLAN

### KUNDAH TALUK



<b>Contact Numbers</b>			
<b>Tahsildar</b>	<b>94450 00560 0423 - 2508123</b>	<b>SFO Fire Service</b>	<b>94450 86322 0423 - 2442999</b>
<b>BDO (BP)</b>	<b>74026 08702 0423-2450799</b>	<b>EO, Kil Kundah</b>	<b>8925809488 0423 - 2509248</b>

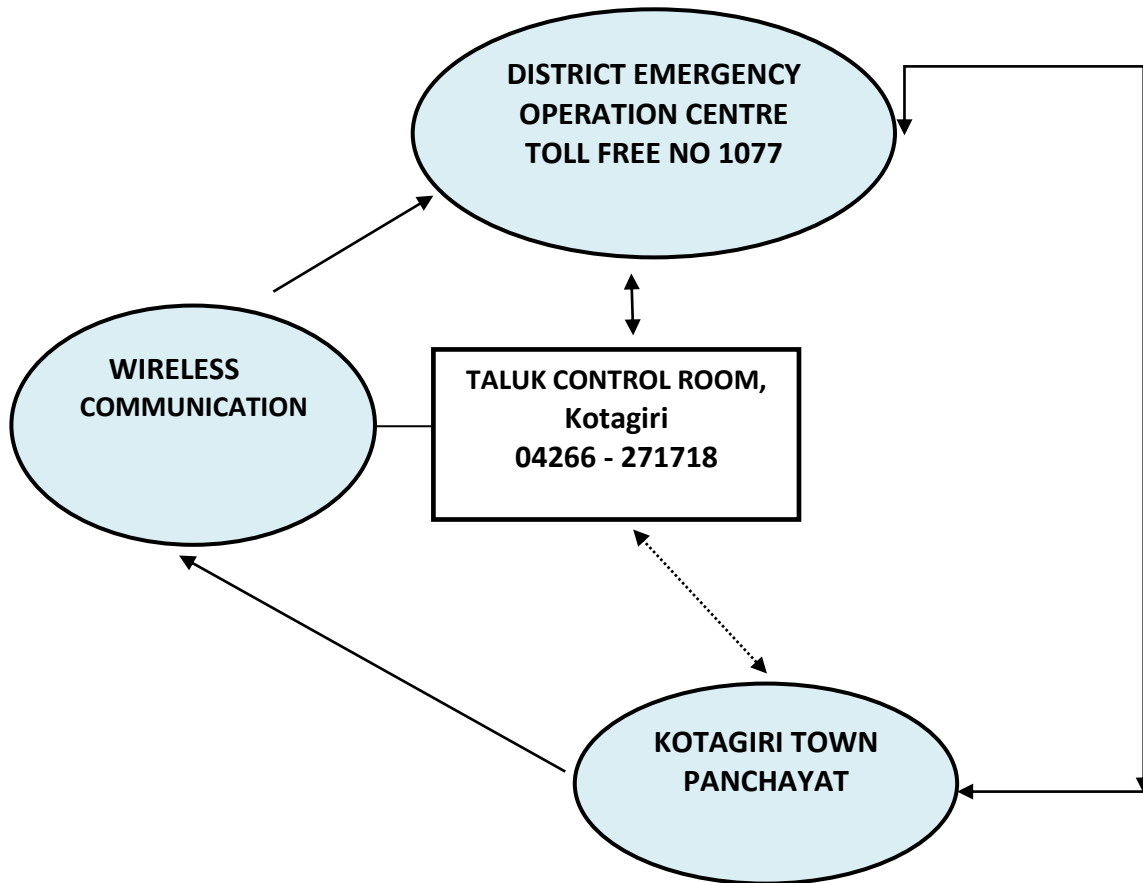
**8.10 COMMUNICATION PLAN  
COONOOR TALUK**



<b>Contact Numbers</b>			
<b>Tahsildar</b>	<b>94450 00562 0423 - 2206102</b>	<b>SFO Fire Service</b>	<b>94450 86313 0423 - 2230101</b>
<b>Commissioner</b>	<b>7397392709 0423 - 2230201</b>	<b>BDO (VP)</b>	<b>74026 08706 0423 - 2231727</b>

## 8.11 COMMUNICATION PLAN

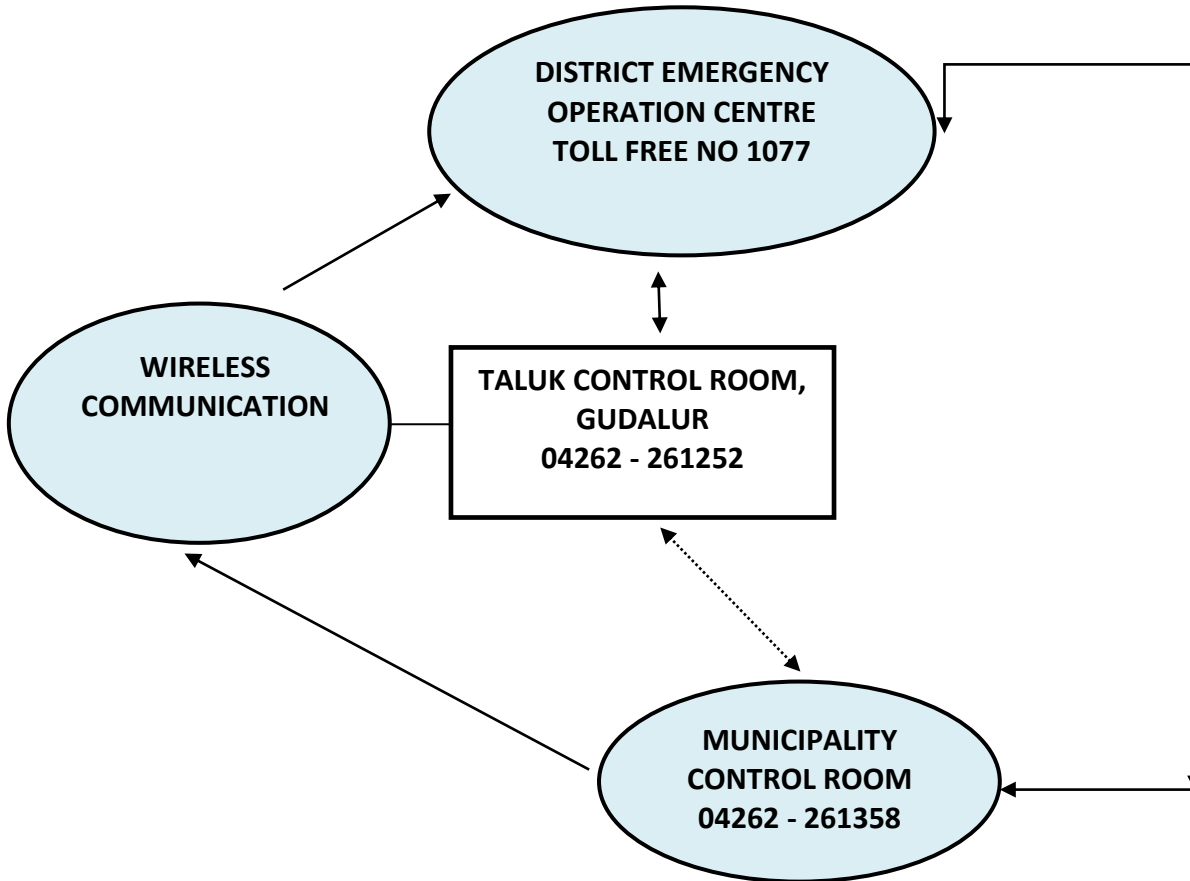
### KOTAGIRI TALUK



<b>Contact Numbers</b>			
<b>Tahsildar</b>	<b>94450 00561</b>	<b>SFO</b>	<b>9445086521</b>
	<b>04266 - 271718</b>	<b>Fire Service</b>	<b>04266-274101</b>
<b>BDO (VP)</b>	<b>74026 08710</b>	<b>EO, Town Panchayat</b>	<b>8925809495</b>
	<b>04266 - 271304</b>		<b>04266 - 271302</b>

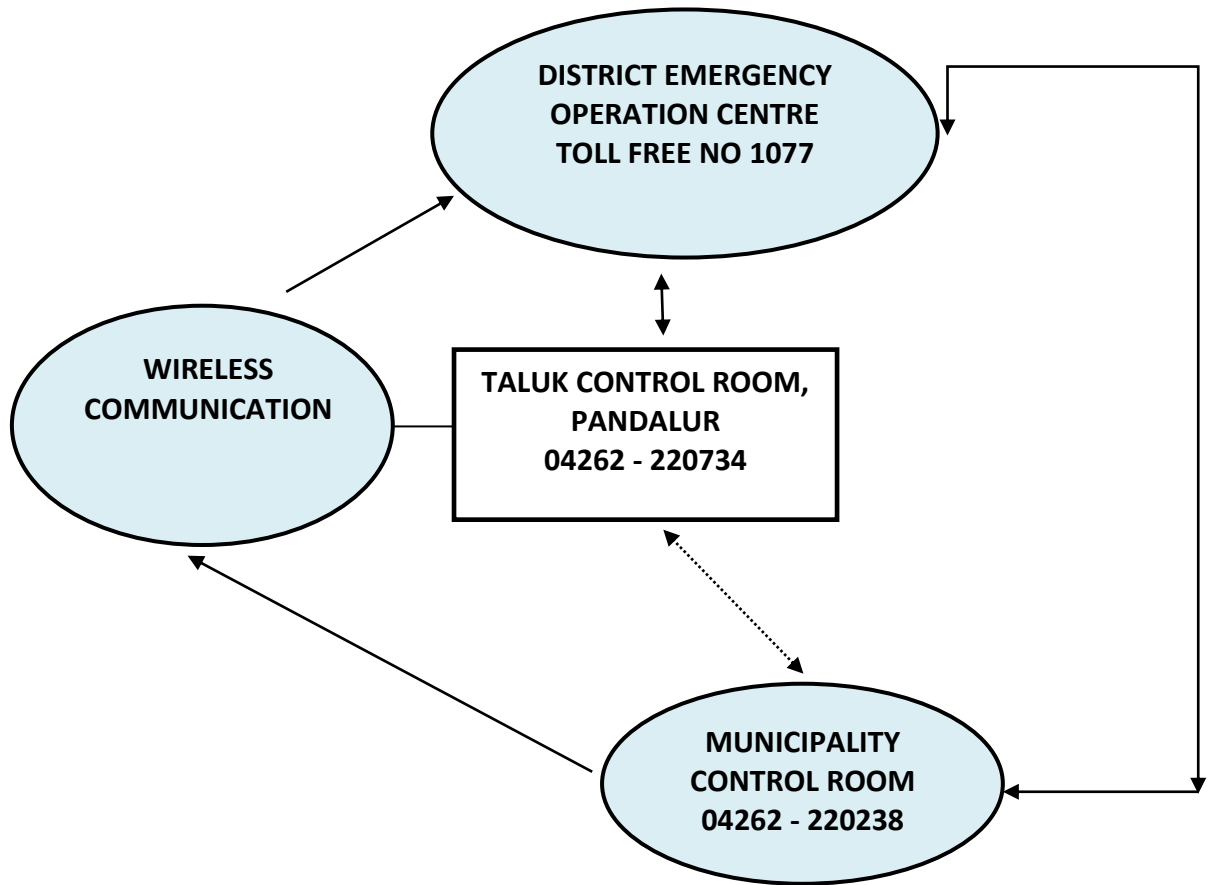
## 8.12 COMMUNICATION PLAN

### GUDALUR TALUK



Contact Numbers			
<b>Tahsildar</b>	<b>94450 00557</b> <b>04262 - 261252</b>	<b>SFO</b> <b>Fire Service</b>	<b>94450 86315</b>
<b>Commissioner</b>	<b>9344754306</b> <b>04262 - 261385</b>	<b>BDO (VP)</b>	<b>7402608715</b> <b>04262 -261358</b>

**8.13 COMMUNICATION PLAN  
PANDALUR TALUK**



<b>Contact Numbers</b>			
<b>Tahsildar</b>	<b>94450 00558 04262 - 220734</b>	<b>SFO Fire Service</b>	<b>94450 86315</b>
<b>Commissioner Nelliyalam</b>	<b>9344754306 04262 - 220238</b>	<b>BDO, (BP) Gudalur</b>	<b>74026 08716 04262 - 261260</b>



## 8.14 Roles and Responsibilities of the Line Nodal Departments and Agencies at District Level

### 8.14.1 Disaster Management Cycle:



The Standard Operating Procedure covers all aspects of the disaster management cycle. It covers Preparedness, Response, Recovery, Disaster Risk Reduction, Prevention & Mitigation, and Built Back Better. It recognizes that, effective disaster management demands a comprehensive framework encompassing multiple hazards.

The instructions contained in this SOP should not be regarded as exhaustive of all the actions that might be considered necessary. The Line Departments and the Urban and Rural Local Bodies to act as per each action point in a number of steps required to be taken by each of them.

## **8.15 Response During and after Disasters**

### **8.15.1 Arrangements at Relief Centres**

1. Identify additional buildings that are suitable for organizing relief camps in village / Town Panchayats / Municipalities with necessary contact details.
2. Ensure Generators ready to be used for relief operations and in relief camps as it is advisable to switch off the power supply during extreme weather events.
3. Register of persons accommodated in the Relief Centers along with photos, gender, age, address and aadhaar no shall be maintained.

### **8.15.2 Drinking Water, Dewatering and Sanitation**

1. Supply of clean drinking water to disaster affected areas is extremely essential to prevent any incidence of water borne diseases. The minimum standards prescribed by the State for supply of drinking water to people affected by disasters are adhered to in the relief centres. 3 litres of safe drinking water per person per day is provided to the inmates of the centres.
2. Providing proper sanitation facilities to men, women and children and ensuring privacy concerns is an important challenge met in the relief centres. The minimum standards prescribed by the NDMA have been adopted by the State for providing sanitation services to people affected by disasters.
3. In respect of Sanitation, the following standards are maintained in the Relief centres
  - i. 1 toilet per 30 persons.
  - ii. Separate toilet and bathing facilities for women and children.
  - iii. 15 litres of water per person for toilet / bathing requirements.
  - iv. Dignity Kits for women are provided with sanitary napkins and disposable paper bags with proper labelling.
  - v. Necessary arrangements are put in place for clearing the solid waste and for keeping the premises clean.

- vi. Adequate supplies of drinking water of good quality in the Relief Centers are ensured.
- vii. Availability of adequate no. of toilets has been ensured. In cases of non availability of toilets, arrangements for temporary toilets has been ensured. Periodic emptying of septic tank/pit and safe disposal has been ensured.

### **8.15.3 Public Health**

1. Adequate stocks of essential medicines, life-saving drugs, etc., have been ensured.
2. Make prior arrangements for scheduled visit of Doctors and display their contact numbers for any emergency
3. List of ambulances of both Government Agencies and the Private Sector has been compiled.
4. Medical camps to treat minor ailments, provide health education and referral of sick cases to higher centres has been arranged.
5. Chlorination Teams has been formed for proper chlorination of drinking water at OHT, GLR, Bore wells etc.
6. Rapid Response Teams has been formed to ensure chlorinated drinking water and to prevent outbreak of diseases.
7. Vector Control Teams consisting of Entomologists and Field Workers has been formed to carry out anti-adult and anti-larval works.
8. Food safety teams has been formed and Designated Officers and Food Safety Officers are instructed to be in field to check chlorination and food hygiene.

### **8.15.4 Special Care for Pregnant Women, Lactating Mother, Senior Citizens and Differently Abled in the Relief Centres**

1. Ensuring proper arrangements for vulnerable sections like differently abled, Senior Citizens Pregnant Women, Lactating Mother and children etc.
2. Providing Warm and inner clothes and additional clothes to children, sick, elders, women and widows.
3. Sanitary napkins for women / girls should be provided with disposable paper bags.

4. For pregnant woman, necessary basic arrangements should be made by the local administration for safe delivery.
5. Static and Mobile Health teams to attend to the inmates.
6. For lactating mothers special care may be taken to provide milk powder etc.,
7. Wheel chairs may be kept ready at relief centres to help aged, differently abled persons.

#### **8.15.5 Shelters for Animals & Care**

1. Existing cattle pounds and grazing poramboke lands as Animal Shelters has been identified.
2. Availability of adequate stocks of veterinary medicines in Veterinary Hospitals and also ensures availability of essential drugs has been ensured.
3. Availability of adequate stock of fodder & water in cattle camps/shelters has been ensured.
4. First Responders for Animal Protection to evacuate the animals to designated shelters has been prepared.
5. Guidelines on maintenance of multipurpose evacuation shelters issued vide G.O. Ms. No. 279, Revenue and Disaster Management, dated: 01.08.2018 will be referred if the situation arises.

#### **8.15.6 Ensuring Essential supplies and services to people in disaster affected areas.**

Restoration of power supply or alternate arrangements for the functioning of drinking water pump houses through Generators, supply of milk, milk powder, providing Food through Community Kitchens medicines, will be organised immediately

- **Water Quality Surveillance**

1. To avoid water borne diseases and outbreak of any epidemics, it is highly important that the properly treated water only is supplied. The community was also advised to boil the water before drinking.
2. In respect of areas where private tanker services are organised for supply of drinking water, it has been ensured that tankers are properly cleaned and chlorinated before they are put in to use.

3. In individual houses and apartments (particularly in urban areas) where Ground level Reservoirs / underground Sumps are used for storage there is every possibility of contamination due to inundation and seepage. Necessary advisory has been issued to the community to clean the storage structures and chlorinate the water to prevent spread of epidemics.
4. A special Team for “Water Quality Surveillance” for conducting water quality testing has been formed exclusively for each affected area. They have been provided with the “Testing kit” and “Chlorine Tablets.”

#### **8.15.7 Clearance of affected Areas:**

1. Removal of debris; clearing the fallen trees; Restoring power lines; Restoration of basic Infrastructure - requires a massive effort and will need mobilization of extra machinery and manpower. Therefore, teams are formed well in advance.
2. Separate teams have been formed for disposal of dead bodies and disposal of carcasses in accordance with NDMA guidelines / state Government guidelines.
3. First Responder Teams for evacuation will be involved to evacuate the people from low lying areas to relief centres.
4. First Responder Teams - Tree cutting will be involved for tree cutting and removal of fallen trees, including in non – arterial roads.

#### **8.15.8 Assessment of damages to life & Property**

1. After the disaster, it becomes necessary to assess the damage as per the guidelines in force.
2. Hut damages up to 50 huts in a village can be assessed by Village Administrative Officers assisted by Panchayat clerks. A Team of officials from different departments will be constituted by the District Collector for assessment of damaged huts if they are more than 50 in a village.
3. Proper Documentation of the damaged houses, Crops and Cattle loss with geo-tagged photos / videos capturing date & time will be done.

4. Constitute/Designate Engineers/Teams of Engineers from different departments for assessment of damages of pucca buildings and other infrastructure.
5. When there is large scale damage, drones will be engaged immediately for visual assessment of the damages, date and geo-tagging should be done.
6. In order to oversee the relief and restoration activities, one Deputy Collector will be made in-charge of a block. Under him various teams should function for relief and restoration activities.
7. Staff from unaffected areas will be diverted to affected areas based on need.

#### **8.15.9 Relief Centres**

Based on the contingencies and need to evacuate people to safety places, immediate action will be taken to operationalize the Relief centres in areas which are likely to be affected.

#### **8.15.10 Relief Disbursement**

Immediate relief will be provided in respect of Human Loss, Cattle Loss and Hut damages as per the norms of assistance ordered in **G.O.Ms.No.380, Revenue Department, dated:27.10.2015 & G.O.Ms.No.579, dated:09.12.2023.**

#### **Management of the dead in the aftermath of Disasters**

1. Disposal of the dead will be made an integral part of “all hazard” District Disaster management Plans and SOPs on the subject will be prepared by the District Authorities, based on the National Guidelines, their past experience and best practices available.
2. Establishment of Dead Body Management Group in the Incident Response System.
3. India Disaster Resource Network, (IDRN) has the feature to display the availability of forensic experts and those associated with DNA profiling which can be used to identify the identity of the dead body.
4. Based on the Disaster Management Plans, authorities should acquire equipment for various components of the disposal of dead bodies or identification.

5. Surge capacity in hospital mortuaries to be explored.
6. The Animal Husbandry Department should arrange for the postmortem of deceased animals expeditiously and send reports to the District Collector. The carcass has to be disposed of safely.

#### **8.15.11 Emergency Support Functions Assigned to Different Department in the District**

The emergency functions assigned to various departments at the time of Disaster are as follow:-

**Table: 8.1 - Emergency Support Functions Assigned to Different Department in the District**

<b>Emergency Support Function</b>	<b>Responsibility</b>	<b>Department</b>
<b>Communications</b>	Will ensure the provision of state wide telecommunication, support to the state, and district in response efforts	BSNL
<b>Public Health and Sanitation</b>	Provide coordinated assistance to supplement state and local resources in response to public health and medical care needs following significance natural or manmade disaster and responsibility for Covid-19 treatment and vaccination.	HEALTH
<b>Power</b>	To facilitate immediate restoration of energy systems after a natural Disaster	TNEB
<b>Transport</b>	Provide coordination of state transport support and local Government. Coordinate the use of transportation resources to support the need of emergency support forces requiring transportation capacity to perform their emergency response, recovery and assistance missions. It will works with outside agencies for transportation, coordination and preparedness resource request for assistance when needed.	TRANSPORT
<b>Search and Rescue</b>	Provide specialized life saving assistance to state and local Authorities. In the event of a major disaster or emergency. Its operational activities include locating, extricating and providing on site medical treatment to victims trapped in collapsed Structures.	FIRE, HOME GUARDS, POLICE

<p><b>Donations</b></p>	<p>Donation management is necessary to control the flow of goods and services into a disaster area. Uncontrolled donations can also put undue burden on disaster response operations as they required scarce response resources. Above all it is necessary to manage the flow of donated goods to be sure that the needs of disaster victims are being met as effectively expedite delivery of voluntary goods and services to support relief effort in a coordinated manner.</p>	<p>REVENUE ADMINISTRATIO N DISASTER MANAGEMENT AND MITIGATION DEPARTMENT</p>
<p><b>Public works and Engineering</b></p>	<p>Provides technical advice and evaluation engineering services, contracting for construction management and inspection, contracting for emergency repair of water, and wastewater treatment facilities, potable water, emergency power, real state support to assist the states in meeting the goals related to life sustaining actions, damage mitigation and recovery activities following a major disaster. Provide PW and engineering support to assist need related to life saving or protecting prior to, during and immediately following an event perform immediate damage assessment of the infrastructure.</p>	<p>PWD</p>
<p><b>Information and Planning</b></p>	<p>To collect, process and disseminate information about an actual or potential situation. To facilitate the overall activities of all responders in providing assistance to an effected area. Should maintain a data base of all related disaster related information inform of GIS that will allow easy access and retrieval of information during a disaster.</p>	<p>REVENUE AND DISASTER MANAGEMENT DEPARTMENT</p>
<p><b>Relief supplies</b></p>	<p>Coordinate activities with emergency provisions of temporary shelters, emergency mass feeding, and bulk distribution of coordinated relief supplies for victims of disasters, In some instances services may also be provided to disaster workers and logistical and recovery efforts, shelter, food and emergency first aid following a disaster, operate disaster well fare information, to collect receive and report the status of victims and assist family reunification and bulk distribution of emergency relief supplies.</p>	<p>REVENUE AND DISASTER MANAGEMENT DEPARTMENT</p>



<b>Food</b>	To identify the basic needs of food in the aftermath of a disaster or emergency. To obtain appropriate supplies and transporting such supplies to the disasters area and identify secure, and arrange to transport food assistance to the affected areas and authorize food stock assistance following a major disaster of emergency requiring state response.	FOOD AND CIVIL SUPPLY
<b>Drinking water</b>	To provide a minimum quantity of clean drinking water and to reduce the spread of disease through water during disaster times allow to people to perform daily task.	URBAN/ RURAL LOCAL BODIES
<b>Shelter and sanitation</b>	To meet the physical needs of individuals, families and Communities for safe. Secure and comfortable living space. To meet primary social needs incorporating self management in the process based on the covid-19 protocols.	LOCAL BODIES
<b>Media</b>	To provide and collect reliable information on the status of Disaster and district victims for effective coordination of relief work at state level.	INFORMATION AND PUBLIC RELATION
<b>Help lines</b>	To collect, process and disseminate information about welfare of citizens of the affected area and managing the tremendous flow of information. The speed with which information is received with which it changes requires that assistance be developed to ensure accuracy as well as easy access. The help lines will be responsible for providing, directing and coordinating logistical resource operations .	DISTRICT ADMINISTRATION REVENUE

#### **8.15.12 DISPOSAL OF DEAD BODIES**

District administration will coordinate to arrange the mass cremation/burial of the dead bodies with support of Police, Medical and Forest department after observing all codal formalities and maintain the video recording of such unclaimed dead body and other after properly handing over the same to his / her kith and kin. Further if any affected with Covid-19 such bodies should be disposed by following covid-19 protocols.

### 8.15.13 DISPOSAL OF CARCASSES

Department of Animal Husbandry in association with the local administration shall be responsible for disposal of the carcasses in case of mass destruction.

### 8.16 The Linkages with Other Agencies for Disaster Management

- **Nodal Departments at State Level**

**Table: 8.2 - Nodal Departments at State Level**

<b>Sl. No</b>	<b>Type of Hazard</b>	<b>Primary Agency/Department</b>	<b>Supporting Agencies/ Department</b>
<b>Water and Climate Related Disasters</b>			
1	Floods	Department of Fire and Rescue	IMD, CWC, ES&T
2	Cloud Burst	Department of Fire and Rescue Revenue and Disaster Management Department	IMD and Revenue Administration Disaster Management and Mitigation Department.
3	Droughts	Department of Agriculture	IMD, CWC, Revenue Administration Disaster Management and Mitigation Department.
4	Thunder and Lightning	Revenue and Disaster Management Department	Revenue Administration Disaster Management and Mitigation Department.
<b>Geologically Related Disasters</b>			
5	Landslides and Mudflows	Geological Wing of Department of Industries, PWD, PD& UD	GSI, Ministry of Earth Sciences
6	Earthquakes	Department of Environment	IMD, Ministry of Earth Sciences/GSI
7	Dam Failures/ Dam Bursts	PWD(WRO)	Fire and Rescue

<b>Chemical, Industrial And Nuclear</b>			
8	Chemical and industrial Disasters	Departments of industries/Department of labour	EB, Departments of labour & employment, Home, NDRF
9	Nuclear Disasters	Police	Central Ministry of Atomic Energy
<b>Accident Related Disasters</b>			
10	Forest Fires	Forest Department	Fire Department
11	Urban Fires	Police	Fire Department
12	Major Building Collapse	Department of UD	PWD, Health, Home and Admn
13	Serial Bomb Blasts	Police	Admn, Health and Family Welfare
14	Festival related disasters	Police	Admn, Health and Family Welfare/Department of Art language and culture
15	Electrical Disasters and Fires	HPSEB/ MPP and Power	Home, Health and Revenue Administration Disaster Management and Mitigation Department.
16	Air, Road and Rail Accidents	Department of Transport, Indian Railway and Civil Aviation/GAD	Home, Health and Family welfare
17	Boat Capsizing	Police	Home, Health and Family Welfare and Administration.
18	Village Fire	Police	Home, Revenue Administration Disaster Management and Mitigation Department, Health and Family Welfare
<b>Biologically Related Disasters</b>			
19	Biological Disasters and Epidemics	Department of Health	Home, Revenue Administration Disaster Management and Mitigation Department. and NDRF

20	Pest Attacks	Department of Agriculture and Horticulture	Home, Revenue Administration Disaster Management and Mitigation Department and NDRF
21	Cattle Epidemics	Department of Animal Husbandry	Home, Revenue Administration Disaster Management and Mitigation Department and NDRF
22	Food Poisoning	Department of Health	Home, Revenue Administration Disaster Management and Mitigation Department and NDRF

### 8.17 Nodal Agencies for Early Warning

Following are the Nodal agencies in the Government of India and in the state mandated for early warning of different natural hazards:

**Table 8.3 Nodal Agencies for Early Warning**

S.No	Disasters	Agencies	Agencies at State level
1	<b>Cyclone</b>	Indian Meteorological Department	Agriculture Department
2	<b>Tsunami</b>	Indian National Centre for Oceanic Information services	N/A
3	<b>Floods</b>	Central Water Commission	Department of Home
4	<b>Landslides</b>	Geological Survey of India	Geology wing of industry Department.
5	<b>Avalanches</b>	Snow and Avalanches Study Establishment SASE(DRDO)	Department of Environment Science & Technology
6	<b>Heat &amp; Cold Waves</b>	Indian Meteorological Department	Revenue and Disaster Management Department

## **CHAPTER 9**

### **SOCIAL INCLUSION**

Social inclusion in disaster management in districts involves ensuring that all members of the community, regardless of their background or identity, have equal access to resources, information, and support during and after a disaster. This includes vulnerable groups such as the elderly, people with disabilities, women, children, and marginalized communities. By considering their needs, involving them in planning, and tailoring assistance, disaster management becomes more effective and equitable.

During natural disasters, various aspects of social inclusion should be considered to ensure equitable and effective disaster management:

#### **9.1 Accessibility:**

Ensure that emergency shelters, relief distribution points, and evacuation routes are accessible to people with disabilities and mobility challenges.

#### **9.2 Language and Communication:**

Provide information and instructions in multiple languages, considering the linguistic diversity of the community.

#### **9.3 Gender Sensitivity:**

Address the specific needs and vulnerabilities of women, girls, and other gender groups during disaster response and recovery.

#### **9.4 Inclusion of Marginalized Communities:**

Consider the unique challenges faced by marginalized groups, including indigenous communities, ethnic minorities, and socially disadvantaged populations.

### **9.5 Elderly and Children:**

Account for the special requirements of elderly individuals and children, who may need additional support during evacuations and recovery efforts.

### **9.6 Community Engagement:**

Involve local communities in disaster planning and decision-making processes to ensure their voices are heard and their perspectives are considered.

### **9.7 Cultural Sensitivity:**

Respect cultural practices and beliefs when providing aid and assistance, avoiding actions that may offend or disrespect cultural norms.

### **9.8 Inclusive Information Dissemination:**

Use diverse communication channels, including radio, SMS, social media, and community networks, to reach all segments of the population.

### **9.9 Livelihood and Economic Recovery:**

Consider the impact of disasters on livelihoods, and develop strategies to support the economic recovery of vulnerable groups.

### **9.10 Psychological and Emotional Support:**

Offer mental health support and counseling services to help individuals cope with the emotional trauma caused by the disaster.

By addressing these social inclusion aspects, disaster management efforts can become more resilient and better equipped to meet the needs of all community members.

## **C H A P T E R - 10**

### **MEDIA MANAGEMENT**

#### **10.1 Media Management and Visibility**

1. The Government of Tamil Nadu has declared the Media Persons as Front-Line Workers.
2. District Collectors may brief the press on various measures initiated by the Government. Need to interact proactively with public and media during and after the disaster on rescue and relief work.
3. All the vehicles engaged in relief work should have banners and stickers of Government of Tamil Nadu emblem and logo of TNSDM Authority for visibility.
4. Arm Bands / Badges with Government of Tamil Nadu emblem (for visibility) may be provided to all Civilian Staff and Volunteers engaged in preparedness, rescue and relief work
5. Department officers / staff drafted for Disaster related works should be provided with Arm bands with Emblem of Government of Tamil Nadu, Department name & Tamil Nadu State Disaster Management Authority (TNSDMA) to make better visibility and thereby making the public aware about their services.
6. In the event of severe warnings from IMD people are made aware of warnings through Local TV and Local Press.





## **CHAPTER - 11**

### **DISASTER RECOVERY, RECONSTRUCTION AND BUILD BACK BETTER**

#### **11.1 Disaster Recovery**

Natural disaster recovery plans are crucial for organizations and communities to effectively respond and recover from the impact of natural calamities. The following are some of the key components of recovery plans.

##### **11.1.1 Risk Assessment and Vulnerability Analysis:**

Identify the types of natural disasters that are likely to affect the area and assess their potential impact on infrastructure, resources, and population.

##### **11.1.2 Evacuation and Sheltering Procedures:**

Develop clear and well-communicated evacuation routes and sheltering protocols to ensure the safety of residents or employees during emergencies.

##### **11.1.3 Communication Strategies:**

Establish efficient communication channels to disseminate critical information before, during, and after a disaster. This may include emergency alert systems, social media, and community networks.

##### **11.1.4 Emergency Response Team:**

Formulate a team responsible for coordinating disaster response efforts. This team should include representatives from various departments and stakeholders.

##### **11.1.5 Resource Stockpiling:**

Prepare and maintain essential supplies such as food, water, medical aid, and emergency equipment to meet immediate needs during and after a disaster.

##### **11.1.6 Data Backup and Recovery:**

Ensure regular backups of critical data and establish plans for data recovery to minimize information loss during disasters.

### **11.1.7 Infrastructure Resilience:**

Design infrastructure and buildings with disaster-resistant features to withstand the impact of natural disasters, whenever possible.

### **11.1.8 Financial Preparedness:**

Develop strategies to allocate funds and resources efficiently for recovery efforts.

### **11.1.9 Community Engagement:**

Involve the local community in the planning process to enhance their awareness and participation in disaster preparedness and recovery initiatives.

### **11.1.10 Post-Disaster Recovery and Reconstruction:**

Outline procedures and strategies for post-disaster recovery and reconstruction to bring affected areas back to normalcy.

The effectiveness of a natural disaster recovery plan relies on regular testing, updating, and collaboration with relevant stakeholders to ensure a swift and coordinated response when disasters strike.

## **11.2 Reconstruction**

After a natural disaster, the steps for reconstruction typically involve:

### **11.2.1 Assessment:**

Evaluate the extent of damage to infrastructure, homes, and communities.

### **11.2.2 Emergency Response:**

Prioritize life-saving measures, provide medical aid, food, and shelter to affected individuals.

### **11.2.3 Clearing and Cleanup:**

Remove debris and hazardous materials from affected areas to allow safe access for recovery efforts.

### **11.2.4 Temporary Shelter:**

Set up temporary shelters for displaced individuals while permanent housing is being rebuilt.

### **11.2.5 Infrastructure Repair:**

Restore essential utilities such as water, electricity, and transportation systems.

### **11.2.6 Social and Psychological Support:**

Provide mental health services and counseling to affected individuals and communities.

### **11.2.7 Disaster Preparedness:**

Implement measures to enhance future disaster preparedness and resilience.

## **11.3 Build Back Better**

This part of area, though it appears to be a post incident or reactive work. The 50% of plan work ought to be planned well in advance with righteous plan of action ready to be implemented. The concept of recovery, rehabilitation and reconstruction needs to be prepared ahead of disaster. Thus focusing our plan of action and equipping the officials on the approach and task and roles in the context of Recovery, rehabilitation and reconstruction with a motto **BUILD BACK BETTER**.

### **11.3.1 Guiding Principles:**

1. Primary responsibility to prevent and reduce disaster risk, including through co-operation.
2. Shared responsibility between various sectors and stakeholders.
3. Protection of persons and their assets while promoting and protecting all human rights including the right to development.
4. Engagement of all society.
5. Full participation and engagement at Socio, Economic and Administrative Level.
6. Empowerment of Local Communities through resource incentives and decision making responsibilities.
7. Decision making to be inclusive and risk – informed using multi hazard approach.

8. Coherence of disaster risk reduction and sustainable development policies, Plans, Practices and Mechanisms across different sectors.
9. Accounting of local and specific characteristics of disaster risks while determining measures to reduce risk.
10. Addressing underlying risk factor cost effectively through investment versus relying primarily on post-disaster response and recovery.
11. “BUILD BACK BETTER” for reducing existing disaster risk and strengthen resilience.
12. The quality of interactive co-operation to be effective.

A well integrated, timed plan of action and development with specific roles and responsibility.

## **CHAPTER - 12**

### **FINANCIAL MANAGEMENT**

#### **12.1 Techno-Financial Regime**

Considering that the assistance provided by the Government for rescue, relief, rehabilitation and reconstruction needs cannot compensate for massive losses on account of disasters, new financial tools such as catastrophe risk financing, risk insurance, catastrophe bonds, micro-finance and insurance etc., will be promoted with innovative fiscal incentives to cover such losses of individuals, communities and the corporate sector.

#### **12.2 Budget and Other Financial Allocations**

With a paradigm shift in DM from the relief-centric to proactive approach of prevention, mitigation, capacity building, preparedness, response, evacuation, rescue, relief, rehabilitation and reconstruction, effort would be made to mainstream and integrate disaster risk reduction and emergency response in development process, plans and programmes of the Government at all levels. This would be done by involving all the stakeholders –Government organisations, research and academic institutions, private sector, industries, civil society organization and community. DDMA will ensure mainstreaming of disaster risk reduction in the developmental agenda of all existing and new developmental programmes and projects which shall incorporate disaster resilient specifications in design and construction. Due weightage will be given to these factors while allocating resources. Project which help in reducing the existing vulnerability of the area would be given preference over projects which are likely to enhance it.

#### **12.3 Mitigation Funds**

The disaster response funds would be used by the DDMA towards meeting expenses for emergency response, relief, rehabilitation in accordance with the guidelines and norms laid down by the Government of

India and the State Government. The mitigation funds shall also be used by the DDMA's for the purpose of mitigation.

#### **12.4 Responsibilities of the State Departments and Agencies**

All State Government Departments, Boards, Corporation etc will prepare their DM plans including the financial projections to support these plans. The necessary financial allocations will be made as part of their annual budgetary allocations, and ongoing programmes. They will also identify mitigation projects and project them for funding in consultation with the SDMA/DDMA to the appropriate funding agency. The guidelines issued by the NDMA on various disasters may be consulted while preparing mitigation projects.

## **CHAPTER - 13**

### **DDMP - PLAN MANAGEMENT**

#### **13.1 DDMP: Monitoring, Evaluation, Updation & Maintenance**

The District Disaster Management Plan is the sum and substance of the Horizontal and the Vertical disaster management plans in the district

The District Disaster Management Authority (DDMA), The Nilgiris will update the DDMP annually and circulate DDMP to all the stakeholder of The Nilgiris District.

DDMA, The Nilgiris will ensure the planning, coordination, monitoring and implementation of DDMP with regards to the mentioned below clauses of the DM Act, 2005:

Section 31, Clause (4) of DM Act 2005, mentions that the District Plan shall be reviewed and updated annually.

As per sub-section (7) The District Authority shall, review from time to time, the implementation of the Plan and issue such instructions to different departments of the Government in the district as it may deem necessary for the implementation thereof.

#### **13.2 Proper Monitoring & Evaluation of the DDMP**

Half-yearly meeting will be organized by the DDMA under the chairmanship of the Chairman, DDMA, The Nilgiris to review Disaster Management activities in the state and updating the DDMP accordingly. All concerned departments and agencies have to participate and give recommendations on specific issues on Disaster Management and submit their updated reports quarterly.

#### **13.3 Post-Disaster Evaluation Mechanism for DDMP**

The DDMA Chairman shall make special arrangements to collect data on a particular disaster irrespective of size and vulnerability. This post disaster evaluation mechanism shall be set up with qualified professions, experts and researchers and the collected data shall be thoroughly cross checked and documented in the DEOC for further reference. The DDMA will evaluate the DDMP by conducting meetings and consultation with all stakeholders.

#### **13.4 Approval of District Disaster Management Plan by DDMA**

As per the section 31 of Disaster Management act 2005, it is mandatory to have a District Disaster Management Plan which should include Hazard Vulnerability Capacity and Risk Assessment (HVCRA), Prevention, Mitigation, Preparedness measures, Response Plan and Procedures to be carried out in the District to meet out the Disasters by either natural and manmade. Accordingly District Disaster Management Plan 2024 of the Nilgiris District have been prepared by including all aspects of Prevention, Mitigation, Preparedness Measures, Response Plan and Procedures and submitted before the District Disaster Management Authority presided by the District Collector / Chairman is hereby approved.

**Chairperson/District Collector  
District Disaster Management Authority,  
The Nilgiris.**



**V O L U M E - II**

**ACTION PLAN FOR VARIOUS DISASTERS**



## **1 - ACTION PLAN FOR EARTHQUAKE**

### **1.1 Introduction**

The Nilgiris, a picturesque district situated in the southern part of India, is not only known for its scenic beauty but also for its occasional encounters with seismic activity. Over the years, the region has experienced earthquakes of varying magnitudes, reminding us of the geological forces at play beneath its serene landscape. Understanding the history, causes, and potential impacts of these earthquakes is crucial for the safety and preparedness of the local communities and authorities.

### **1.2 Seismic Vulnerability**

The seismic vulnerability of The Nilgiris District is a topic of concern due to its geological location. The district is situated in a region where tectonic activity occurs, making it susceptible to earthquakes. Factors such as proximity to fault lines, geological structure, and soil type play a significant role in determining its vulnerability. Assessing and mitigating this vulnerability through proper infrastructure planning, building codes, and disaster preparedness measures are essential to minimize potential impacts and ensure the safety of the population.

### **1.3 Trigger Mechanism**

Earthquakes are typically triggered by the movement of tectonic plates along faults. The Nilgiris region in India is situated near the convergent boundary of the Indian Plate and the Eurasian Plate. When stress builds up along faults due to the movement of these plates, it can suddenly release in the form of an earthquake. However, it's important to note that predicting specific earthquakes is challenging and not currently possible with precision.

## **1.4 Action Plan:**

### **1.4.1 Emergency Contacts:**

Keep a list of emergency numbers for local authorities, family, and friends.

### **1.4.2 Safe Spots:**

Identify safe areas in each room, away from windows and heavy objects.

### **1.4.3 Evacuation Routes:**

Plan multiple exit paths from home or workplace.

### **1.4.4 Emergency Supplies:**

Prepare a kit with water, non-perishable food, first aid, flashlight, and batteries.

### **1.4.5 Family Communication:**

Establish a meeting place and a communication plan if separated.

### **1.4.6 Secure Furniture:**

Anchor heavy furniture and appliances to prevent them from toppling.

### **1.4.7 Fire Safety:**

Know how to use a fire extinguisher and locate gas and electricity shut-offs.

### **1.4.8 Practice Drills:**

Conduct regular earthquake drills with family or colleagues.

### **1.4.9 Stay Informed:**

Keep updated with local seismic activity and emergency alerts.

### **1.4.10 Home Inspection:**

Assess home's structural integrity and make necessary improvements.

## **1.5 Response Mechanism**

### **1.5.1 Information and Reporting**

The agencies which provide information to the DEOC about the occurrence of an earthquake in the District are:

35

- a. Indian Meteorological Department (IMD), Chennai
- b. Indian National Centre for Ocean Information Services (INCOIS)
- c. National Centre for Seismology (NCS)
- d. National Geophysical Research Institute (NGRI)
- e. State Emergency Operation Centre (SEOC)
- f. Police Control Rooms
- g. Fire Brigade Control Rooms
- h. Any other agency/ individual

The DEOC should be activated for emergency response on the occurrence of any major earthquake. The DEOC should initiate following activities:

- a) District EOC should report the occurrence of a major earthquake to the following:
  - i.** District Collector
  - ii.** District Revenue Officer
  - iii.** Superintendent of Police
  - iv.** District Forest Officer
  - v.** Project Director, DRDA
  - vi.** Personal Assistant (General) to the Collector of Nilgiris
  - vii.** District Officer, Fire & Rescue Services
  - viii.** Tahsildar, (Disaster Management)
  - ix.** State EOC
- b) District EOC should verify the authenticity of the information from authorized scientific agencies in the district and also district police and Fire & Rescue Services control rooms.
- c) District EOC should alert Fire & Rescue Services, First Responders & Aapdamitra Volunteers for emergency response.

- d) District EOC to contact its regular and emergency staff to report immediately.
- e) All line departments of the district to be contacted to remain available in the DEOC immediately.
- f) District EOC to remain in constant touch with control rooms at state level.
- g) Overall management of District EOC shall be taken over by the District Collector.
- h) Management of media (Press/TV Channels/Government Press Notes) to be carried out by the Public Relation Officer with special emphasis on rumour control. He shall maintain constant liaison with District Collector of Relief.

### 1.11 Standard Operating Procedures (SOP)

<b>Time Frame</b>	<b>Task</b>	<b>Responsibility</b>
<b>0 + 15 Minutes</b>	Report the occurrence of earthquake to District Collector, District Revenue Officer, Superintendent of Police, Personal Assistant (General) to the Collector, District Officer, Fire & Rescue Services & SEOC.	<b>In-charge DEOC</b>
<b>0 + 30 Minutes</b>	Verify the authenticity of the incident from agencies like IMD, INCOIS, ISR, DEOCs, Police and Fire Brigade control rooms and find magnitude of disaster and immediate impacts	<b>District Collector RDOs, Tahsidars &amp; In-charge DEOC</b>
	In case of L-2 level event, take overall management of DEOC	
	Deploy Emergency Rescue Vehicles to affected areas for establishing communication link	
	Activate Nodal Officers, Inter departmental Zonal Teams, First Responders & Aapdamitra Volunteers for prompt mobilization teams and resources to affected areas	
	Hold meeting with all District Level Officers of line departments in DEOC	
	Instruct duty officers of line departments to report in DEOC and hold meeting for further plan of action/ instruction.	
	Request for the services of NDRF and Armed forces, if required	
	If required, inform all district level officers to instruct all their employees report for emergency duties within 30 minutes.	
	Establish alternate communication link through Satellite Phones, VHF set, HAM Radio, VSAT, etc. in DEOCs,	
<b>0 + 1 Hour</b>	Mobilize Search & Rescue teams and equipments of Fire & Rescue Services, Highways, Local bodies etc. to affected areas	
	Deploy medical teams and paramedics to the affected areas	
	Deploy rapid assessment team to affected areas	

Instruct officers of local bodies to evacuate population at risk to safer sites.	
Instruct concerned authorities or agencies to shut down critical operations	
Conduct meeting with all line departments and inform all the officers to attend the above meeting to assess current situation and review emergency measures	
Enforce evacuation from unsafe structures to pre- decided safe evacuation sites	<b>District Collector, RDOs, Tahsildars</b>
With help of local authorities, local agencies, volunteers, Aapda mitrans, First Responders ensure that people do not go back to unsafe structures unless instructed as safe	<b>Municipal Commissioners</b>
Provide security in affected areas and maintain law and order situation to prevent incidents of thefts and stampede	<b>Superintendent of Police</b>
Establish alternate communication links through HF, VHF, HAM, Satellite Phones, etc.	<b>BSNL, Revenue &amp; Local Bodies</b>
Issue alert for secondary shocks/ disseminate critical information by SMS through service providers	
Restore essential services like power, water supply, telecommunication of critical infrastructure like hospitals, DEOC, relief camps and temporary shelters, etc. on priority basis.	<b>TNEB, TWAD, Local bodies, BSNL, Revenue,</b>
Restore essential services or arrange for alternative facilities like power, water supply and tele communication to the affected area	
Assess the conditions of road, rail communication link for quick mobilization of emergency responders and teams and resources to affected areas and take follow up actions	<b>Highways, RTO, Railways</b>
Establish media management / information cell for public information, guidance and rumour control	<b>Public Relations Officer</b>
Establish Dept. information centre near affected areas to provide guidance to volunteers and aid agencies	<b>District Information Officer</b>



<b>0 + 2 Hours</b>	Delegate responsibilities for organizing rescue and relief operations as per outcomes of meetings conducted with the line departments	<b>District Collector, RDOs &amp; Tahsidars</b>
	Depute District Level officers to the affected areas	
	Inform all line departments to provide necessary logistics support to emergency operation task forces	
	Activate Operations Section of IRS for Emergency Response Operation	
	If required, seek assistance from neighbouring District, State Govt. or external agencies	
	Set up separate desks for each operation task force and NGO coordination desk in the DEOC for coordinating emergency operations	
	Contact private / public sector agencies in the District to assist in emergency rescue and relief operations	
<b>0 + 3 Hours</b>	Make suitable transport arrangement for mobilization of quick response teams to the affected areas	<b>RTO</b>
	Maintain constant touch with the control room of SEOC & Control Rooms of Police & Fire & Resce Services.	<b>DEOC</b>
	Arrange for press / media release for rumour control and public information and guidance	<b>District Collector, PRO</b>
	Make necessary arrangement for treatment of injured and mass casualty management	<b>Health Dept.</b>
	Restore & ensure serviceability of communication towers in affected area through respective service providers	<b>BSNL</b>
<b>0 + 6 Hours</b>	Establish relief coordination centre at Busstand, Railway station, etc., for arrival of Search & Rescue and Medical Teams coming for humanitarian aid	<b>District Collector, RDOs &amp; Tahsidars</b>
	Arrange for a logistic plan and warehouse for receipt & management of relief material	
	Instruct to cordon off affected areas and setting up of check posts to control entry and exit	<b>Superintendent of Police</b>
	Ensure mechanism to prevent human trafficking	

	Open access routes and manage traffic for mobilization of equipment, machinery and volunteers to the affected areas	<b>&amp; RTO</b>
	If required, establish temporary access routes & disseminate route maps to all EOCs, control rooms and information cells	
	Conduct aerial survey to understand scale of damage and impacts	<b>District Collector, RDOs &amp; Tahsildars</b>
	Establish information centres at the arrival and departure points especially at the Railway stations and interstate bus terminus	<b>Public Relation Officer</b>
<b>0 + 12 Hours</b>	Hold review meetings with duty officers in every 12 hours	<b>District Collector</b>
	Prepare rapid need assessment report for planning of relief operation and mobilization of resources to the affected areas	
	Mobilize relief materials i.e. tents, food materials, water, essential medicines, blankets, etc. to the affected districts and taluks	<b>District Collector, RDOs, Tahsildars Municipal Commissioners &amp; Line Depts.</b>
	Establish relief centres, temporary shelters and godowns near affected areas & ensure provision of basic facilities like food, water, medical aid, toilets, etc.	
	Provide food and other relief material to relief camps, community kitchens, etc.	<b>District Supply Officer &amp; Civil Supplies</b>
	Provide water tankers to affected areas, relief camps, temporary shelters, community kitchens, etc.	<b>Local Bodies</b>
	Arrange to shift people from evacuated sites to temporary shelters	<b>RTO &amp; Local Bodies</b>
	Arrange road, rail at District headquarters for dispatch of relief materials to the affected areas	
	Set up field hospitals near the affected areas	<b>Health Dept.</b>
	Arrange to shift injured persons to field hospitals	
	Ensure medical aid to injured cattle	<b>Animal Husbandry Dept.</b>
	Provide security to relief camps, godowns, evacuated structures, medical camps, etc.	<b>Superintendent of Police</b>

<b>0 + 24 Hours</b>	Prepare and circulate the situation report	<b>District Collector, PA(G) &amp; DM Tahsildar</b>
	Coordinate with Operation Task Forces mobilized to the affected areas	
	Organize media briefing twice a day at predetermined intervals	<b>District Collector &amp; Public Relation Officer</b>
	Depute additional officers and supporting staff to affected areas from non-affected areas	<b>District Collector</b>
	Identify and declare unsafe structures in earthquake affected areas	<b>PD, DRDA</b>
<b>0 + 48 Hours</b>	Ensure safety and security of personnel deputed in affected areas for emergency response operation	<b>Superintendent of Police &amp; Health Department</b>
	Arrange for identification, photograph, post mortem and maintenance of records for disposal of dead bodies	
	Earmark storage points for medical supplies at affected sites	<b>Health Dept.</b>
	Arrange information centre at shelter site for maintaining records of victims and to provide guidance to relatives, NGOs, etc.	<b>District Collector, RDOs &amp; Tahsildars</b>
	Ensure following procedures before disposal/ handing over of dead bodies: <ul style="list-style-type: none"> <li>• Photographs of dead bodies are taken</li> <li>• Identification of dead bodies is done</li> <li>• Post mortem wherever necessary and possible is carried out</li> <li>• Handing over dead bodies of persons known/ identified to their relatives</li> <li>• Disposal of unclaimed and unidentified dead bodies</li> </ul>	<b>District Collector, RDOs, Tahsildars, Municipal Commissioners, Health Dept &amp; Local Bodies</b>
	Ensure mechanism for complaints regarding missing persons and initiate search in shelters, hospitals and police records	<b>Superintendent of Police</b>
	Arrange for transportation of dead bodies to their native places if so required	<b>RTO &amp; Health Depts.</b>
	Arrange for transportation of injured animal	<b>Animal Husbandry Dept.</b>
<b>0 + 72 Hours</b>	Arrange for dignified disposal of unidentified and unclaimed dead bodies	<b>Superintendent of Police</b>
	Arrange for disposal of unidentified and unclaimed animal carcasses	

	Arrange for transportation of injured from field hospitals to base hospitals	<b>Health Dept. &amp; RTO</b>
	Activate short and interim relief measures	<b>District Collector, RDOs, Tahsildars &amp; Line Depts.</b>
	Arrange for distribution of cash doles to the victims	<b>District Collector, RDOs &amp; Tahsildars</b>

## **1.12 Immediate relief**

### **1.12.1 Short-Term Relief Measures**

- a. Revenue Divisional Officers, Tahsildars & Local Bodies should provide temporary shelter to affected people
- b. They should also ensured that the evacuation site is safe and easily accessible
- c. The line departments should continue to provide essential services to the affected people i.e. food, water, clothing, sanitation and medical assistance
- d. The RDOs & Tahsildars should ensure relief measures are provided in the relief camp are as per the minimum standard of relief defined by the state government which includes –
  - i. Special emphasis on Hygiene and sanitation aspects should be given in relief camp sites.
  - ii. Separate area should be earmarked within the relief camp for storage of relief materials
  - iii. Adequate manpower and transport facilities for the camp site
  - iv. Arrangements to be made for trauma management
  - v. Mobile medical units to be sent to remote areas with a view to provide medical assistance to the victims/injured
  - vi. Information centre should be established by the administration

### **1.12.2 Interim Relief Measures**

- a. Arrangements to be made for identification and maintenance of the records of dignified disposal of dead bodies in the affected areas.

- b. Arrangements to be made to record the complaints of all persons reported missing. Follow up action in terms of verification of the report also needs to be made.
- c. Revenue Divisional Officers/Sub Divisional Magistrates to be empowered to exempt the requirement of postmortem in case of mass casualties. If situation arises District Collector may depute additional Sub Divisional Magistrates to expedite disposal of the dead bodies in dignified manner.
- d. Unclaimed/unidentified dead bodies to be disposed of at the earliest after keeping their records.
- e. Additional manpower to be deployed in the affected areas for supplementing the efforts of the local bodies.
- f. Separate Control Room has to be established at Division / Taluk level to coordinate with the NGOs and outside donor/aid agencies.
- g. Regular meetings of the different stakeholders/departments should be organized at district level for sharing of information, developing strategies for relief operations.
- h. Public Relation Officer has to coordinate with the media to play a positive role in disseminating appropriate information to public and the government in order to facilitate the speedy recovery.

### **1.12.3 Assessment of Damage / Loss and Relief Needs**

- a. Revenue Divisional Officer / Tahsildars / Block Development Officers should assess the damages and losses
- b. Adequate manpower, vehicles, stationery etc should be provided to supplement the efforts for need/damage and loss assessment
- c. Identification and demolition of dangerous structures in the affected areas to minimize further loss of life and injuries
- d. Arrangements for debris removal and its appropriate disposal
- e. Arrangements for distribution of gratuitous relief and cash doles
- f. Arrangements to be made for survey of human loss and distribution of ex-gratia relief to the families of deceased persons
- g. Teams to be formed and dispatched to the affected areas for detailed assessment of houses and property

- h. As reconstruction of houses will take a long period, BDOs should ensure that arrangements are made to provide interim shelters to the affected
- i. Block Development Officers should Identify site for interim shelter
- j. Allocation of areas to the affected families
- k. Providing essential services at the interim shelter sites such as water, power, drainage / sanitation, PDS shops, etc.
- l. Distribution of shelter materials to individual families

## 2 - ACTION PLAN FOR CYCLONE

### 2.1 Introduction

Cyclones are intense weather systems characterized by strong winds and heavy rainfall. In the context of The Nilgiris, a region in southern India known for its hills and tea plantations, cyclones can bring significant rainfall and the potential for landslides due to the hilly terrain. It's important for residents and authorities to be prepared for the impact of cyclones, especially in terms of safety measures and disaster management.

**Table: Classification used in India for tropical cyclones**

Sl. No.	Type	Wind Speed	
		km per hour (kmph)	Knots
1.	Low Pressure area	Less than 31	Less than 17
2.	Depression	31 to 49	17 to 27
3.	Deep Depression	50 to 61	28 to 33
4.	Cyclonic Storm	62 to 88	34 to 47
5.	Severe Cyclonic Storm	89 to 118	48 to 63
6.	Very Severe Cyclonic Storm	119 to 221	64 to 119
7.	Super Cyclone	More than 221	More than 119

## Standard Operating Procedures (SOP)

<b>Time Frame</b>	<b>Task</b>	<b>Activity</b>	<b>Responsibility</b>
<b>Time = 0 – 72 Hrs.</b>	<b>Warning Receipt and Dissemination</b>	<ul style="list-style-type: none"> <li>➤ Inform Line departments</li> <li>➤ Inform concerned Revenue Divisional Officers and Tahsildars to activate Control Room at Revenue Divisional Office and Taluk Offices at full strength</li> <li>➤ Alert Fire &amp; Rescue Services Teams for deployment</li> <li>➤ Remain in constant touch with control rooms at State Level.</li> </ul>	<b>District Collector /DEOC</b>
	<b>Interdepartmental Coordination</b>	<ul style="list-style-type: none"> <li>➤ Instruct all State Government officers and employees in the District to report to their respective Head for emergency duties (Only if the warning is of a level 2 disaster or as per the decision taken in the meeting of the Crisis Management</li> </ul>	<b>District Collector / DEOC</b>
	<b>Establishment of Lines of Communication</b>	<ul style="list-style-type: none"> <li>➤ Activate alternative communication equipments i.e. Satellite phones, VHF set, in DEOC.</li> <li>➤ Establish communication links with Search &amp; Rescue Teams in all Local bodies and alert them to be in stage of readiness</li> <li>➤ Establish communication links with villages likely to be affected.</li> </ul>	<b>BSNL, DEOC, RDOs &amp; Tahsildars</b>



<b>Time = 0 – 48 Hrs</b>	<b>Review of situation and reporting</b>	<ul style="list-style-type: none"> <li>➤ Get the latest weather report from IMD/other international websites to know the exact location of Cyclone and the likely site where the landfall will take place.</li> </ul>	<b>District Collector / DEOC</b>
	<b>Management of DEOC and Cyclone Response</b>	<ul style="list-style-type: none"> <li>➤ Take over full command of DEOC.</li> <li>➤ Instruct line departments to depute representatives to the DEOC</li> <li>➤ Hold a meeting with leaders of task forces and entrust them their tasks.</li> <li>➤ Arrange emergency meeting with all line departments to devise a plan of action</li> <li>➤ Arrange dissemination of information through various means of communication such as Radio, TV, Cable Network, SMS about Cyclone Warning to Taluks / areas which are likely to be hit by Cyclone.</li> </ul>	<b>District Collector / DEOC</b>
		<ul style="list-style-type: none"> <li>➤ Ensure that all critical activities (mainly industrial production) in areas likely to be affected are shutdown</li> </ul>	<b>Line Depts.,</b>
		<ul style="list-style-type: none"> <li>➤ Ensure that the schools and colleges are closed in areas likely to be affected by Cyclone and associated hazards</li> <li>➤ Ensure availability &amp; serviceability of cyclone shelters issued in schools</li> </ul>	<b>Education Dept.</b>

		<ul style="list-style-type: none"> <li>➤ Ensure dissemination of information to remote areas by local means</li> <li>➤ Ensure that local helplines are opened and effectively managed for public information, guidance and rumor control</li> <li>➤ Ensure that the information to public and media (AIR/ Doordarshan/ print/ FM) about the progress of Cyclone at periodic intervals is released</li> <li>➤ Activate Departmental Disaster Management Plan and Departmental SOPs for Management of casualties.</li> <li>➤ Ensure availability of QRT &amp; essential Medicines.</li> </ul>	<b>Dist. Collector, Public Relations Officer</b>
		<ul style="list-style-type: none"> <li>➤ Ensure safety of dams &amp; dewatering in case of heavy rains</li> </ul>	<b>TNEB, WRD Dept.</b>
<b>Time = 0 - 24 Hrs</b>	<b>Review of Situation and Reporting</b>	<ul style="list-style-type: none"> <li>➤ Establish contact with SEOC</li> <li>➤ After reviewing the weather report and satellite images, issue instructions and orders for emergency response to areas likely to be affected areas</li> <li>➤ Review and monitor – evacuation from to be affected areas; positioning of search &amp; rescue teams, mobile communication units, quick medical response teams; dissemination of information to vulnerable areas; preparedness</li> </ul>	<b>District Collector / Public Relation Officer</b>

		<p>measures to be taken by various authorities</p> <p>Release information at appropriate time to media and public regarding response measures organized by the District Administration.</p>	
	<b>Emergency Response Management</b>	<ul style="list-style-type: none"> <li>➤ If reports regarding striking of cyclone are confirmed by IMD and other sources, start the emergency response and relief operations</li> <li>➤ Divert the emergency services to areas likely to be affected as per the warning issued by IMD</li> <li>➤ Inform the public residing in areas likely to be affected to evacuate through various means such as SMS, AIR, FM Radio, Doordarshan, etc.</li> <li>➤ Start evacuation from the likely affected areas through Police support, if necessary</li> </ul>	<b>District Collector / Superintendent of Police</b>
	<b>Emergency Relief Management</b>	<ul style="list-style-type: none"> <li>➤ Ensure that the Relief Management work planned in the areas likely to be affected by the Cyclone is well organized</li> <li>➤ Inform the following agencies to be in a district of readiness for assisting the Cyclone response measures (if required): <ul style="list-style-type: none"> <li>➤ Public sector agencies</li> <li>➤ Private sector agencies</li> <li>➤ NGOs, CBOs</li> <li>➤ Volunteer Organizations</li> </ul> </li> <li>➤ Request for help (if</li> </ul>	<b>District Collector / RDOs/ Tahsildars</b>

		needed) to State Disaster Management Authority	
		<ul style="list-style-type: none"> <li>➤ Ensure that the arrangement for following basic amenities are made available by the respective department at evacuation/ relief centres are made by the respective departments:</li> <li>➤ Drinking water</li> <li>➤ Food</li> <li>➤ Clothing</li> <li>➤ Sanitation and hygiene</li> <li>➤ Lighting</li> <li>➤ Medicines and other Health Care</li> </ul>	<b>District Collector / RDOs/ Tahsildars / BDOs/ Line dept.</b>
		<ul style="list-style-type: none"> <li>➤ Make necessary arrangements for public information /guidance, public opinion and rumor control</li> </ul>	<b>Public Relation Officer</b>
		<ul style="list-style-type: none"> <li>➤ Impose restrictions for transportation in threatened areas</li> </ul>	<b>Superintendent of Police /Regional Transport Officer</b>
<b>Time = 0 Hrs</b>	<b>Disaster Declaration</b>	<ul style="list-style-type: none"> <li>➤ When Cyclone makes a landfall, Cyclone affected District Collector should send a communication to the State Govt. to declare the area as disaster affected, if necessary, (depending upon the nature and intensity of impact)</li> </ul>	<b>District Collector</b>

	<b>Preliminary Assessment, Deployment of Emergency Response Teams and Information Dissemination</b>	<ul style="list-style-type: none"> <li>➤ Send teams to the affected areas to take stock of the effects of Cyclone and associated rain.</li> <li>➤ Send sector wise situation reports to:</li> <li>➤ State EOC/CRA&amp; TNSDMA</li> </ul>	<b>District Collector</b>
<b>Time = 0+ 24 Hrs</b>	<b>Mobilization and Deployment</b>	<ul style="list-style-type: none"> <li>➤ Remain in constant touch with IMD for updates on weather forecast for the coming hours and plan accordingly</li> <li>➤ Immediate mobilization of following quick response teams to areas affected by Cyclone</li> </ul>	<b>District Collector/ DEOC</b>
	<b>Clearance of Access Roads to Reach at the Sites of Affected Areas</b>	<ul style="list-style-type: none"> <li>➤ To survey the access roads/routes leading to the affected areas and manage traffic for mobilization of equipments, machinery and volunteers.</li> <li>➤ Identify alternate roads/routes for evacuation of affected people</li> <li>➤ Undertake repairing /restoration of damaged roads leading to the affected areas.</li> <li>➤ Identify and declare unsafe buildings / structures in Cyclone affected areas.</li> <li>➤ Evacuate people from unsafe buildings / structures and shift them to relief camps</li> </ul>	<b>District Collector/ Line Departments, Revenue Divisional Officers, Tahsildars, Regional Transport Officer, Chief Educational Officer</b>

		<ul style="list-style-type: none"> <li>➤ / sites</li> <li>➤ Divert/stop transport activities (Rail + Road) heading towards Cyclone affected areas</li> </ul>	
<b>Necessary Arrangements at Evacuation/ Relief Centres</b>	<ul style="list-style-type: none"> <li>➤ To ensure that necessary arrangements at evacuation/relief centers is made with sufficient availability of: <ul style="list-style-type: none"> <li>a. Food</li> <li>b. Water</li> <li>c. Blankets/Clothing</li> <li>d. Medicines</li> <li>e. Lighting</li> <li>f. Sanitation and hygiene etc.</li> </ul> </li> </ul>	<b>Revenue Divisional Officers/ District Supply and Consumer Protection Officer/Tahsildars/ Civil Supplies Dept</b>	
	<ul style="list-style-type: none"> <li>➤ To ensure necessary security arrangements for the evacuees and the personnel (Emergency responders/relief teams) who are working at Relief Centers and involved in distribution of Relief Materials</li> <li>➤ To ensure that law and order is maintained at evacuation/relief centers and in the affected areas as well</li> </ul>	<b>Superintendent of Police</b>	
	<ul style="list-style-type: none"> <li>➤ Arrange for a logistic plan and warehouse for receipt and management of relief material</li> </ul>	<b>Revenue Divisional Officers/Tahsildars</b>	

	<p><b>Immediate Health and Minimization of Disease Outbreak</b></p>	<ul style="list-style-type: none"> <li>➤ To establish camp hospitals near the affected areas</li> <li>➤ To make transport arrangements to shift seriously injured persons to nearest-camp Hospitals, Taluk and District Hospitals, Regional and State Hospitals</li> <li>➤ Ensure that the Hospitals are well prepared to deal with seriously injured persons</li> <li>➤ Ensure that the required medical assistance/aid and medicines are provided to the affected people at site as well as at evacuation/relief centers in the affected area and necessary records are maintained</li> <li>➤ Take sanitation and epidemic control measures for preventing any water borne disease</li> <li>➤ Keep adequate stock of essential medicines, first-aid etc. at taluk/district hospitals</li> <li>➤ Take steps to purify drinking water sources</li> <li>➤ If required, take the help of doctors / paramedics from the list of doctors / paramedics available at the taluk/district level for immediate medical assistance</li> </ul>	<p><b>District Collector/ Health Dept.</b></p>
--	---	---	--

		<ul style="list-style-type: none"> <li>➤ Assess need for fodder if required</li> <li>➤ Keep teams ready for carcass disposal (if required)</li> </ul>	<b>Animal Husbandry Dept.</b>
	<b>Information to Public and Media</b>	<ul style="list-style-type: none"> <li>➤ Establish Media/Press Centre for media management and information dissemination</li> <li>➤ Ensure that the information to media/general public about the response of the District Administration is released in an organized manner</li> <li>➤ Organize media briefing twice a day at pre-determined intervals</li> </ul>	<b>Public Relations Officer</b>
	<b>Activities to be carried out at evacuation/ relief centers</b>	<ul style="list-style-type: none"> <li>➤ Activate evacuation &amp; relief centers according to needs / situation</li> <li>➤ Maintain record of persons admitted at evacuation / relief centres</li> </ul>	<b>Revenue Divisional Officers/ Tahsildars</b>
<b>Time = 0 + 24 to 48 Hrs</b>	<b>Review of Situation and Reporting</b>	<ul style="list-style-type: none"> <li>➤ Establish contact with SEOC, IMD for aerial / satellites imageries about further weather condition and plan accordingly</li> </ul>	<b>District Collector</b>
	<b>Restoration of Critical Infrastructure/ Essential Services</b>	<ul style="list-style-type: none"> <li>➤ Ensure that the essential services/ critical infrastructure of the affected areas have been restored or alternative arrangement is made for ensuring safety of people and smooth management of emergency response.</li> <li>➤ Ensure that key administrative and lifeline buildings are</li> </ul>	<b>Line Departments / District Collector</b>



		<p>brought back to operation quickly.</p> <ul style="list-style-type: none"> <li>➤ Designate and deploy senior district level officers (as per the need) to worst affected area/s to oversee rescue/ relief operation.</li> <li>➤ Ensure following primary necessities are restored</li> <li>➤ Power</li> <li>➤ Water</li> <li>➤ Telecommunication</li> <li>➤ Roads</li> <li>➤ Bridges</li> </ul>	
	<b>Disposal of Dead Bodies</b>	<ul style="list-style-type: none"> <li>➤ Ensure following procedure is followed before disposal /handing over of dead bodies:</li> </ul>	<b>District Collector/ Revenue Divisional Officer/ Tahsildars/ Health Department/ Local Bodies</b>
		<ol style="list-style-type: none"> <li>a) Photographs of the dead bodies are taken,</li> <li>b) Identification of the dead bodies is done,</li> <li>c) Post Mortem where ever necessary and possible is carried out,</li> <li>d) Handing over dead bodies of persons known/identified to their relatives,</li> <li>e) Disposal of unclaimed and unidentified dead bodies.</li> </ol>	<b>District Collector/ Revenue Divisional Officer/ Tahsildars/ Health Department/ Local Bodies</b>
		<ul style="list-style-type: none"> <li>➤ Ensure medical aid to injured cattle</li> <li>➤ Disposal of animal carcasses with the help of local bodies/health dept</li> </ul>	<b>Animal Husbandry Dept.</b>
	<b>Public Information and Media</b>	<ul style="list-style-type: none"> <li>➤ Ensure that the information about progress of rescue and</li> </ul>	<b>District Collector/ Public Relation Officer</b>

	<b>Management</b>	<p>relief is provided to media/public in an organized manner at least twice a day</p> <ul style="list-style-type: none"> <li>➤ Establish help lines for facilitating communication between the victims and their relatives residing outside the affected areas</li> <li>➤ Establish Information Centers at strategic locations for providing information about persons evacuated to the relief centres /hospitals</li> </ul>	
	<b>Miscellaneous Rescue and Relief Works</b>	<ul style="list-style-type: none"> <li>➤ Assess the situation and take appropriate action to accelerate the Search &amp; Rescue Operations</li> <li>➤ Depute additional officers and supporting staff to Cyclone affected areas from non- affected areas (if required) to accelerate the rescue and relief operations</li> </ul>	<b>District Collector/ Line Departments.</b>
		<ul style="list-style-type: none"> <li>➤ Ensure that the relief assistance received from outside is centrally received, stored and sent for distribution to Cyclone affected areas according to their need and proper accounts are maintained about both receipt and distribution</li> </ul>	<b>District Supply and Consumer Protection Officer/ Civil Supplies Dept.</b>

		<ul style="list-style-type: none"> <li>➤ District Collector to oversee the functioning of relief centres and ensure adequate supply of relief materials</li> </ul>	<b>Revenue Dept, Civil Supply Dept.,</b>
<b>Time = 0 + 48 to 96 Hrs</b>	<b>Continuous Rescue and Relief Works</b>	<ul style="list-style-type: none"> <li>➤ Remain in constant touch with SEOC &amp; IMD for updates on weather forecast for the coming days and plan accordingly</li> <li>➤ Review the restoration of all the public and essential buildings/ structures in Cyclone affected areas</li> <li>➤ Review and follow-up all necessary arrangements for emergency response &amp; relief in the affected area/s</li> </ul>	<b>District Collector/Line Departments</b>
		<ul style="list-style-type: none"> <li>➤ On receiving the message about degradation of Cyclone, inform the concerned Revenue Divisional Officers and Tahsildars</li> </ul>	<b>District Collector/DEOC</b>
		<ul style="list-style-type: none"> <li>➤ After receiving the message of de-warning, ensure that people are moved back safely to their houses</li> </ul>	<b>Superintendent of Police / Revenue Divisional Officers/ Tahsildars</b>
		<ul style="list-style-type: none"> <li>➤ Ensure relief disbursement, allotment of funds and grants to line department for organizing emergency response, relief and evacuation arrangements</li> </ul>	<b>District Collector</b>

## **2.2 Immediate Relief**

### **2.2.1 Short-term Relief Measures**

#### **a. Search, Rescue and Medical Assistance**

- i. Identification of areas where Search and Rescue Teams are to be deployed
- ii. Coordination of Search and Rescue teams for their quick deployment in allotted areas
- iii. Provision of quick transport of Search and Rescue teams to affected areas
- iv. The Superintendent of Police and the Regional Transport Officer to evolve a mechanism for clearing access routes in order to facilitate search and rescue operations
- v. Mobilization of specialized equipment and machinery to affected areas
- vi. Cordoning off affected areas with control of entry and exit
- vii. Traffic Management by establishment of traffic points and check-posts
- viii. The Superintendent of Police to evolve a mechanism for providing security of properties of government and public in the affected areas

#### **b. Emergency Relief**

- i. Establishment of Temporary shelters for evacuees
- ii. Ensuring arrangement for food, clothing, blanket/bedding, drinking water, sanitation and hygiene, lighting arrangements and essential medicines
- iii. Ensure deployment of mobile hospitals in affected areas for treatment of victims
- iv. Provide counselling services to the cyclone victims and their relatives
- v. Ensure establishment of communication link between the affected people and their relatives outside.

#### **c. The Revenue Divisional Officers to ensure the following in the relief camps**

- i. Special emphasis on Hygiene and sanitation aspects should be given in relief camp sites

- ii. Separate area should be earmarked within the relief camp for storage of relief materials
- iii. Adequate manpower and transport facilities for the camp site.
- iv. Arrangements to be made for trauma management
- v. Mobile medical units to be sent to remote areas with a view to provide medical assistance to the victims/injured
- vi. Information centre should be established by the administration

### **2.2.2 Interim Relief Measures**

- a. Arrangements to be made for quick identification and maintenance of the records of disposal of dead bodies in the affected areas **(Superintendent of Police, Revenue Divisional officer, Health Dept. Local Bodies)**
- b. Arrangements to be made to record the complaints of all persons reported missing. Follow up action in terms of verification of the report also needs to be made **(Home Dept.)**
- c. District Magistrates and Sub-Divisional Magistrates to be empowered to exempt the requirement of identification and post-mortem in case of mass casualties. Revenue Dept may depute additional sub-divisional magistrates to expedite disposal of the dead bodies **(District Collector & Superintendent of Police)**
- d. Unclaimed/unidentified dead bodies to be disposed off with the help of pre-identified voluntary agencies at the earliest after keeping their records **(Superintendent of Police, Revenue Divisional Officer, Health Dept. & Local Bodies)**
- e. Additional manpower to be deployed in the affected areas for supplementing the efforts of the local administration **(Local Bodies)**
- f. Separate Cell to be established at district/taluk level to coordinate with the NGOs and outside donor/aid agencies **(Revenue Dept.)**
- g. Regular meetings of the different stakeholders/departments should be organized with all District Level Officers for sharing of information, developing strategies for relief operations. **(District Collector)**
- h. Public Relation Officer to coordinate with the media to play a positive role in disseminating appropriate information to public and the government in order to facilitate the speedy recovery

## **Assessment of Damage/Loss and Relief Needs**

- a. The Revenue Divisional Officers, Tahsildars and line departments to provide the need assessment report which should then be consolidated by the District Collector and District Need Assessment Report should be prepared
- b. The Revenue Divisional Officers, Tahsildars and line departments to provide the damage and loss assessment report which should then be consolidated by the District Collector and prepare District's damage and loss assessment report II which will be useful in planning and implementing the relief operation after the disaster for the victims of the disaster
- c. Adequate manpower, vehicles, stationery etc should be provided to supplement the efforts for need/loss assessment. **(Revenue Dept & all line Departments )**
- d. The relief need assessment report should be provided to the State Relief Commissioner by the District Collector **(District Collector)**
- e. Identification and demolition of dangerous structures in the affected areas to minimize further loss of life and injuries. **(Rural Development Dept, Revenue Dept and Local Bodies)**
- f. Arrangements for distribution of gratuitous relief and cash doles **(Revenue Dept and local bodies)**
- g. Arrangements to be made for survey of human loss and distribution of ex-gratia relief to the families of deceased persons **(Revenue Dept.)**
- h. Teams to be formed and dispatched to the affected areas for detailed assessment of houses and property damage assessment **(Revenue Dept and Local bodies)**
- i. As reconstruction of houses will take a long period, arrangements to be made to provide interim shelters to the affected **(Revenue Dept and Line Departments. etc)**
  - I. Identification of the site for interim shelter
  - II. Allocation of areas to affected families
  - III. Providing appropriate shelters to the affected families
  - IV. Providing essential services as under in the interim shelter sites like water, transportation, power, road, drainage/ sanitation, school, PDS, health, protection, distribution of shelter materials to individual families, etc.

### **3- ACTION PLAN FOR FLOOD**

#### **3.1. Introduction:**

The Nilgiris, often referred to as the "Blue Mountains," is a picturesque mountain range located in the southern part of India. This region, characterized by its lush greenery and unique biodiversity, is a popular tourist destination and is known for its tea plantations, dense forests, and serene hill stations.

However, like many hilly regions, The Nilgiris is susceptible to various natural disasters, including floods. Flooding in The Nilgiris can be triggered by heavy monsoon rains, overflowing rivers, or sudden cloudbursts, which can lead to landslides and extensive damage to the local communities, infrastructure, and agriculture.

Efforts have been made to mitigate the impact of floods in the Nilgiris through improved infrastructure and disaster management strategies. Nevertheless, these events continue to pose a challenge to the region, highlighting the importance of preparedness and effective response in the face of natural disasters.

#### **3.2 Declaration of flood as disaster:**

The Disaster Management Act, 2005, provides for the State Government to declare any area where flood have occurred or likely to occur as disaster affected area on the recommendations of the CRA or the District Collector. The purpose of the declaration is to organize effective response in mitigating the flood effects.

#### **3.3 Flood Forecasting and Warning**

Flood Forecasts are mainly received from the IMD through SEOC. Whenever warnings on forecasts are received, the people are made aware of the impending dangers of the floods through press releases. Based on the data of the past floods, 283 locations has been identified as the vulnerable locations and 456 relief shelters have been setup to the accommodate the people affected due to floods.

There are 29 Rain gauges installed in the The Nilgiris District. Periodic rainfall data are retrieved from these rain gauges which are then made available in the TNSMART website.

### **3.4 Procedure for Disseminating flood Warnings to Remote Areas**

Responsibilities need to be defined clearly for lower tiers of administration and the emergency services to have predefined links with communities in remote areas. This should include:

- a) Community stations, FM Radio should be supplied with clear and accurate information
- b) Mass messaging and use of mobile phone operators in information dissemination
- c) Doordarshan and the local cable channels (TV channels & radio Channels including FM radio), Press Bulletin, Fax/Telephone, Social Media
- d) Power failures occur during times of inclement weather particularly during passage of a tropical cyclone/floods over the community and portable transistor radios may prove to be the best form of information in receiving flood warnings
- e) Use of appointed community wardens with direct two-way radio or mobile telephone access to warning agencies and emergency authorities
- f) Local means of raising alarms, for example church bells, sirens, loud hailers, loudspeakers, etc. The latter could be the responsibility of selected individuals or wardens, who need to be provided with equipment and transport, for example motor cycles or bicycles;
- f) Use of high end technology like mass mobile messaging, SMS, use of social media etc., satellite based disaster warning systems like satellite phones, Early Warning Dissemination System

### **3.5 Trigger Mechanism: Plan Activation**

The flood response system will be activated on the occurrence of a heavy rain. The District Collector will activate all the Departments for emergency response including the District EOC.

The District EOC and other control rooms at Divisional and Taluk level as well as other control rooms should be activated with full strength.

**(District Collector/DEOC etc.,)**



### 3.6 Roles and Responsibility.

The Emergency response measures in case of occurrence of floods is as follows.

<b>Time Frame</b>	<b>Task</b>	<b>Activity</b>	<b>Responsibility</b>
<b>0-48 hours</b>	<b>Warning Receipt and Dissemination</b> - Monitoring rainfall activity, provide warnings, based on hydraulic models and disseminate information	<ul style="list-style-type: none"> <li>➤ Report the occurrence of heavy rainfall to following officials</li> <li>➤ District Collectors</li> <li>➤ All district level officers of line departments.</li> <li>➤ Activate DEOCs at full strength</li> <li>➤ Alert all response teams in the District for deployment</li> <li>➤ Remain in constant touch with Emergency Operation Centre at State Level</li> </ul>	<b>DEOC</b>
		<ul style="list-style-type: none"> <li>➤ Instruct and alert all district level officers of line departments to activate their departmental plan and SOPs for Flood response Inter departmental Coordination</li> </ul>	<b>District Collector</b>
	<b>Inter departmental Coordination</b>	<ul style="list-style-type: none"> <li>➤ Instruct all State government officers and employees in the District to report to their respective Head for emergency duties resources</li> </ul>	<b>District Collector</b>
	<b>Establishment of Lines of Communication</b>	<ul style="list-style-type: none"> <li>➤ Activate alternative communication equipments i.e. satellite phones, HF/</li> </ul>	<b>District Collector/Bsnl</b>

		<p>VHF sets, Ham radio, VSAT in State EOC and ERCs, and District control rooms</p> <ul style="list-style-type: none"> <li>➤ Establish communication links with ERCs and Search &amp; Rescue Teams in all Taluks/ Local Bodies and alert them to be in stage of readiness.</li> <li>➤ Establish communication links with villages likely to be affected as per Taluk Disaster Management Plans (TDMP).</li> </ul>	
<b>0 to (-) 24 Hours</b>	<b>Review of situation and reporting</b>	<ul style="list-style-type: none"> <li>➤ Establish contact with SEOC and IMD for aerial/ Satellite imageries</li> <li>➤ After reviewing the satellite images, issue instructions and orders for emergency response to areas likely to be affected.</li> </ul>	<b>District Collector/DEOC</b>
	<b>Management of EOCs for Flood Response</b>	<ul style="list-style-type: none"> <li>➤ Take over full command of District EOCs.</li> <li>➤ Instruct line departments to depute representatives at District EOCs.</li> <li>➤ Hold a meeting with leaders of emergency support functions and entrust them their tasks</li> </ul>	<b>District Collector</b>

		<ul style="list-style-type: none"> <li>➤ Ensure that flood information is disseminated to all who are at danger.</li> </ul>	
		<ul style="list-style-type: none"> <li>➤ Arrange dissemination of information through various means of communication such as social media, Radio, TV, Cable Network, SMS about floods to districts / areas which are likely to be hit.</li> </ul>	<b>District Collector/ Public Relation Officer</b>
		<ul style="list-style-type: none"> <li>➤ Impose restriction on all transport activities heading towards likely affected areas.</li> </ul>	<b>Superintendent of Police/ Regional Transport Officer</b>
		<p>Mobilize following teams:</p> <ul style="list-style-type: none"> <li>➤ Evacuation</li> <li>➤ Emergency Medical Services</li> <li>➤ Search and Rescue</li> </ul> <p>Mobilize following emergency response forces:</p> <ul style="list-style-type: none"> <li>➤ Fire &amp; Emergency Services</li> <li>➤ Village level First Responders and Aap da mitra volunteers</li> </ul>	<b>District Collector</b>
	<b>Flood Response to the Areas (Likely to be Affected)</b>	<ul style="list-style-type: none"> <li>➤ Based on the warning issued by IMD/ CWC, pin point the taluks and villages likely to be affected by floods and start the procedure for identifying safe places/shelters for evacuation in those</li> </ul>	<b>District Collector, Regional Transport Officer</b>

		<p>villages.</p> <ul style="list-style-type: none"> <li>➤ Make transport arrangement for mobilization of all emergency response teams.</li> </ul>	
		<ul style="list-style-type: none"> <li>➤ Ensure arrangements are in place to evacuate most vulnerable i.e., person with disability, pregnant women, etc., if needed.</li> </ul>	<b>Revenue Divisional Officers, Tahsildars &amp; District Social Welfare Officer</b>
		<ul style="list-style-type: none"> <li>➤ Ensure safety of tourists visiting flood affected places.</li> </ul>	<b>Tourism Dept.</b>
		<ul style="list-style-type: none"> <li>➤ Cordon off likely affected areas for restricting entries of rail or road traffic.</li> <li>➤ Ensure law and order is maintained in areas likely to be affected.</li> </ul>	<b>Dist. Collector, Superintendent of Police &amp; local bodies</b>
		<ul style="list-style-type: none"> <li>➤ Ensure that all critical activities (mainly industrial production) in areas likely to be affected are shutdown.</li> </ul>	<b>Line Depts. (PWD, Fire &amp; Rescue Dept., Industries &amp; Mines etc.)</b>
		<ul style="list-style-type: none"> <li>➤ Ensure dissemination of information to remote areas by all means.</li> <li>➤ Ensure that local help lines are opened and effectively managed for public information, guidance and rumour control.</li> <li>➤ Ensure that the information to public and media about the progress</li> </ul>	<b>Dist. Collector, Public Relation Officer, BSNL</b>

		of heavy rain at periodic intervals is released.	
		<ul style="list-style-type: none"> <li>➤ Health Department to activate their Departmental flood Disaster Management</li> <li>➤ Plan and SOPs for Management of casualties</li> </ul>	<b>Health Dept.</b>
<b>0 to (-) 12 hours</b>	<b>Review and Reporting</b>	<ul style="list-style-type: none"> <li>➤ Review and monitor following activities:</li> <li>➤ Evacuation of people from likely to be affected areas • Positioning of Search and Rescue Teams</li> <li>➤ Positioning of mobile communication units</li> <li>➤ Positioning of quick medical response teams</li> <li>➤ Mobilization of restoration teams of respective departments</li> <li>➤ Dissemination of information to the vulnerable areas</li> <li>➤ All preparedness measures to be taken by various authorities</li> <li>➤ Keep in touch with SEOC and other department District Control Rooms</li> <li>➤ Release information at appropriate time to media and public regarding response measures organized by the District Administration</li> </ul>	<b>District Collector, Public Relation Officer</b>

<b>Emergency Relief Management</b>	<ul style="list-style-type: none"> <li>➤ Ensure that the Relief Management work in the likely affected areas / districts are well organized.</li> </ul>	<b>District Collector</b>
	<ul style="list-style-type: none"> <li>➤ Ensure that the arrangement for basic following amenities at evacuation/relief centres are made available: <ul style="list-style-type: none"> <li>➤ Drinking water</li> <li>➤ Food</li> <li>➤ Clothing</li> <li>➤ Sanitation and hygiene</li> <li>➤ Lighting</li> <li>➤ Medicines and Health Care</li> </ul> </li> </ul>	<b>Revenue Divisional Officers, Tahsildars, Local bodies, TNEB, Health Dept.</b>
	<ul style="list-style-type: none"> <li>➤ Inform following agencies to be in a state of readiness for assisting in the flood response measures (if required): <ul style="list-style-type: none"> <li>➤ Public sector agencies</li> <li>➤ Private sector agencies</li> <li>➤ NGOs</li> <li>➤ CBOs</li> <li>➤ Volunteer/ religious Organizations</li> </ul> </li> </ul>	<b>District Collector</b>
	<ul style="list-style-type: none"> <li>➤ Request for assistance (if needed) to State Disaster Management Authority</li> </ul>	<b>District Collector</b>
	<ul style="list-style-type: none"> <li>➤ Make necessary arrangements for public information /guidance, public opinion and rumour control.</li> </ul>	<b>Public Relation Officer.</b>

<b>0 to (+) 24 hours</b>	<b>Disaster Declaration</b>	<ul style="list-style-type: none"> <li>➤ Record the reports in detail with time, source of reports etc., and take necessary steps to declare the area as disaster affected, if necessary, (depending upon the nature and intensity of impact)</li> </ul>	<b>Dist. Collector</b>
	<b>Preliminary Assessment, Deployment of Emergency Response Teams and Dissemination of Information</b>	<ul style="list-style-type: none"> <li>➤ Send teams to the affected areas to take stalk of the effects of Floods.</li> <li>➤ RDOs, Tahsildars and line departments should send sector wise situation reports to:</li> <li>➤ District Collector / District EOC</li> </ul>	<b>Dist. Collector</b>
		<ul style="list-style-type: none"> <li>➤ Deployment of following teams to Flood affected areas:</li> <li>➤ Emergency Communication Teams</li> <li>➤ Emergency Medical Services Teams</li> <li>➤ Search and Rescue Teams (With Equipment)</li> <li>➤ Preliminary damage and needs assessment teams</li> </ul>	<b>Dist. Collector, Line Departments</b>
		<ul style="list-style-type: none"> <li>➤ Establish communication link with affected districts and towns by activating alternate communication equipments such as Satellite Phones, HF/VHF Sets, Ham Radio, V Set etc., in District EOCs and Taluks.</li> <li>➤ Arrange dissemination of information about occurrence of flood and areas that are affected by it to Media &amp; public</li> <li>➤</li> </ul>	<b>District Collector, Revenue Divisional Officers, Public Relation Officer</b>

<p><b>Mobilization and Deployment</b></p>	<ul style="list-style-type: none"> <li>➤ Immediate mobilization of following units/teams to areas affected by flood</li> <li>➤ S &amp; R Teams of Fire and Emergency Services</li> <li>➤ Quick Medical Response Teams</li> <li>➤ Quick Damage &amp; Loss Assessment Teams</li> <li>➤ Quick Need Assessment Teams</li> <li>➤ Road Clearance Teams</li> <li>➤ Teams for dignified management of the dead</li> <li>➤ Teams for disposal of carcasses</li> <li>➤ Teams for debris clearance</li> <li>➤ Teams for maintaining Law &amp; Order in the affected areas</li> </ul>	<p><b>District Collector, Superintendent of Police, Health Dept</b></p>
<p><b>Measures for quick and organized response</b></p>	<ul style="list-style-type: none"> <li>➤ All line department should ensure that the following response activities are carried out immediately:</li> </ul>	<p><b>CRA, Collector, DSP, Municipal Commissioner, Line Dept.</b></p>
<p><b>Clearance of access roads to reach at the sites of affected areas</b></p>	<ul style="list-style-type: none"> <li>➤ To survey the access roads/routes leading to the affected areas and manage traffic for mobilization of equipments, machinery and volunteers.</li> <li>➤ Identify alternate roads/routes for evacuation.</li> <li>➤ Undertake repairing / restoration of damaged roads leading to the affected areas.</li> <li>➤ Identify and declare unsafe buildings /structures in Flood affected areas.</li> <li>➤</li> </ul>	<p><b>Revenue Divisional Officers, Tahsildars and all line departments</b></p>



		<ul style="list-style-type: none"> <li>➤ Evacuate people from unsafe buildings/structures and shift them to relief camps/sites.</li> </ul>	
	<p><b>Necessary Arrangements at evacuation/relief centres as per the Minimum Standard of Relief</b></p>	<ul style="list-style-type: none"> <li>➤ To ensure that necessary arrangements at evacuation/relief centers is made with sufficient availability of: <ul style="list-style-type: none"> <li>a) Food,</li> <li>b) Water,</li> <li>c) Blankets/ Clothing</li> <li>d) Medicines</li> <li>e) Lighting</li> </ul> </li> <li>F.Sanitation and hygiene etc.</li> <li>➤ To ensure necessary security arrangements for the personals (Emergency responders/relief teams) who are working at Relief Centers and involved in distribution of Relief Materials</li> <li>➤ To ensure that law and order is maintained at evacuation/relief centers and in the affected areas as well.</li> </ul>	<p><b>Superintende nt of Police, Revenue Divisional Officers, District Supply and Consumer Protection officer, Civil Supplies Department, Health Dept, Tahsildars, line deparments</b></p>

	<p><b>Ensure immediate health and minimization of outbreak of disease</b></p>	<ul style="list-style-type: none"> <li>➤ To establish camp hospitals near the affected areas.</li> <li>➤ To make transportation arrangements to shift seriously injured persons to near est <ul style="list-style-type: none"> <li>a) Camp Hospitals,</li> <li>b) Taluk and District Hospitals,</li> <li>c) Regional and State Hospitals</li> </ul> </li> </ul>	<p><b>Health Dept., Animal Husbandry Dept.</b></p>
--	---	---	--

		<ul style="list-style-type: none"> <li>➤ Ensure that the Hospitals are well prepared to deal with seriously injured persons.</li> <li>➤ To ensure that the required medical assistance/aid and medicines are provided to the affected people at site as well as at evacuation/relief centers in the affected area and necessary records are maintained.</li> <li>➤ Take sanitation and epidemic control measures for preventing any water borne disease.</li> <li>➤ Keep adequate stock of essential medicines, first-aid etc. at taluk/district hospitals</li> <li>➤ Take steps to purify drinking water sources</li> <li>➤ If required, take the help of doctors/paramedics from the list of doctors/paramedics available at the taluk/district level for immediate medical assistance.</li> <li>➤ Assess need for fodder if required.</li> <li>➤ Keep ready teams for carcass disposal (if required).</li> </ul>	
--	--	---	--

	<b>Information to public and media</b>	<ul style="list-style-type: none"> <li>➤ Establish Media/Press Centre for media management and information dissemination</li> <li>➤ Ensure that the information to media/general public about the response of the District Administration is released in an organized manner.</li> <li>➤ Organize media briefing twice a day at pre-determined intervals</li> </ul>	<b>Public Relation Officer</b>
	<b>Other important work related to immediate response</b>	<ul style="list-style-type: none"> <li>➤ Prepare quick need assessment report for planning of relief operation.</li> <li>➤ Maintain constant touch with District and Taluk EOCs and other control rooms.</li> <li>➤ Conduct Aerial survey of affected areas for taking a stalk of the situation.</li> </ul>	<b>District Collector</b>
<b>Time = 0 + 24 to 48 Hrs</b>	<b>Restoration of critical infrastructure / essential services</b>	<ul style="list-style-type: none"> <li>➤ Ensure that the essential services/</li> <li>➤ Critical infrastructure of the affected areas have been restored or alternative arrangement is made for ensuring safety of people and smooth management of emergency response. Ensure that key administrative and lifeline buildings</li> </ul>	<b>District Collector, line departments</b>

		<p>are brought back to operation quickly Ensure following primary</p> <ul style="list-style-type: none"> <li>➤ necessities are restored Power</li> <li>Water</li> <li>Telecommunication</li> <li>➤ Roads</li> <li>➤ Bridges</li> </ul>	
	<b>Dignified Management of Dead</b>	<ul style="list-style-type: none"> <li>➤ Ensure following procedure is followed before disposal/handing over of dead bodies: Photographs of the dead bodies are taken,</li> <li>➤ Identification of the dead bodies is done,</li> <li>➤ Post Mortem where ever necessary and possible is carried out,</li> <li>➤ Handing over dead bodies of persons known/ identified to their relatives,</li> <li>➤ Disposal of unclaimed and unidentified dead bodies.</li> </ul>	<b>Superintendent of Police, Revenue Dept, Health Dept., Local bodies</b>
		<ul style="list-style-type: none"> <li>➤ Animal Husbandry Department to ensure medical aid to cattle which are injured</li> <li>➤ Disposal of animal carcasses with the help of local bodies/ health dept.</li> </ul>	<b>Animal Husbandry Dept, Local Bodies, health dept.</b>
	<b>Public Information and Media Management</b>	<ul style="list-style-type: none"> <li>➤ Ensure that information about progress of rescue and relief is provided to</li> </ul>	<b>District Collector, Health Dept and Public Relation Officer</b>

		<p>media/public in an organized manner at least twice a day.</p> <ul style="list-style-type: none"> <li>➤ Establish Help Lines for facilitating communication between the victims and their relatives residing outside the affected area/s.</li> <li>➤ Establish Help Lines / Information Centers at strategic locations for providing information about persons evacuated to the relief centres /hospitals.</li> </ul>	
	<b>Miscellaneous rescue and relief work</b>	<ul style="list-style-type: none"> <li>➤ Assess the situation and take appropriate action to accelerate the Search &amp; Rescue Operations.</li> <li>➤ Depute additional officers and supporting staff to flood affected areas from non-affected areas (if required) to accelerate the rescue and relief operations.</li> </ul>	<b>District Collector</b>
		<ul style="list-style-type: none"> <li>➤ Ensure that the relief assistance received from outside is centrally received, stored and sent for distribution to flood affected areas according to their need and proper accounts are maintained about both receipt and distribution.</li> </ul>	<b>District Supply and Consumer Protection Officer, Civil Supplies Dept.</b>

		<ul style="list-style-type: none"> <li>➤ Oversee the functioning of relief centres and ensure adequate availability &amp; supply of relief materials.</li> </ul>	<b>Revenue Dept, Civil Supplies Dept.</b>
<b>Time = 0 + 48 to 96 Hrs</b>		<ul style="list-style-type: none"> <li>➤ Arrange for procurement of additional relief material required for relief operations (on the basis of need assessment).</li> <li>➤ Mobilize additional relief material required for relief operations.</li> <li>➤ Maintain constant touch with State EOCs.</li> </ul>	<b>District Collector, Civil Supplies Dept.</b>
		<ul style="list-style-type: none"> <li>➤ Arrangement for transportation of injured from field hospital to base hospital</li> <li>➤ Arrangement for transport of dead bodies to their native places.</li> </ul>	<b>Revenue Dept., Health &amp; Regional Transport Officer</b>
		<ul style="list-style-type: none"> <li>➤ Ensure maintenance of record, timely reporting and information management.</li> <li>➤ Ensure maintenance of record and information database</li> </ul>	<b>Line Depts., Dist. Collector,</b>
<b>Time = 0 + 96 to 168 Hrs</b>		<ul style="list-style-type: none"> <li>➤ Review the restoration of all the public and essential in flood affected areas • Review and follow-up all necessary arrangements for</li> </ul>	<b>District Collector, Line Depts</b>

		emergency response & relief in the affected area/s.	
		➤ After receiving the message of de-warning, ensure that people are moved back safely to their houses	<b>District Collector, Superintendent of Police</b>
		➤ Organize a quick rapid visual survey of the affected areas (through a technical team of engineers) to ascertain the safety of the structures decide on giving the go-ahead to people to move back to their respective houses	<b>District. Collector, Local Bodies, PWD Dept.</b>
		➤ Ensure relief disbursement, allotment of funds and grants to line department for organizing emergency response, relief and evacuation arrangements.	<b>Revenue Dept.</b>

### 3.7 Relief Measures

<b>Short term Measures</b>	<b>Action Taken</b>
<b>Setting up of Shelter/ relief camps as per the Minimum Standards of Relief adopted by Government of Tamil Nadu</b>	<ul style="list-style-type: none"> <li>➤ Disaster affected households shall be provided with necessary tools, equipment and materials for repair, reconstruction and maintenance for safe use of their shelter.</li> <li>➤ Adequate number of buildings or open space should be identified where relief camps can be set up during emergency</li> <li>➤ The temporary relief camps should have adequate provision of drinking water and bathing, sanitation and essential health-care facilities</li> </ul>
<b>Distribution of food</b>	<ul style="list-style-type: none"> <li>➤ Free distribution of foods shall be made to avoid hunger and malnutrition. Wherever possible, ration should be stored and dry rations should be distributed for home cooking</li> </ul>
<b>Water</b>	<ul style="list-style-type: none"> <li>➤ Availability of safe drinking water is very challenging particularly during floods. It must be ensured that affected people have adequate facilities and supplies to collect, store and use clear and safe water for drinking, cooking and personal hygiene</li> </ul>
<b>Clothing</b>	<ul style="list-style-type: none"> <li>➤ The people affected by the disaster shall be provided with sufficient clothing, blankets, etc. to ensure their safety and well-being.</li> </ul>
<b>Health, Sanitation and Hygiene</b>	<ul style="list-style-type: none"> <li>➤ During post disaster phase, many factors increase the risk of diseases and epidemics because of overcrowding, inadequate quantity and quality of water, poor environmental and sanitary conditions, decaying biological matter, water stagnation and inadequate shelter &amp; food supplies.</li> <li>➤ There should be adequate supply of medicines, disinfectants, fumigants, personal protective equipments, diagnostic kits, portable oxygen cylinders, ventilators etc. to check outbreak of epidemics. It should be ensured that the medicines have not reached expiry date.</li> <li>➤ Sanitation services are crucial to prevent an outbreak of epidemics in post disaster phase.</li> </ul>
<b>Impact of floods on vulnerable section of society</b>	<ul style="list-style-type: none"> <li>➤ Children, pregnant women, elderly people, malnourished people, person with disability and people who are ill or immune-compromised, are particularly vulnerable when a disaster strikes, and take a relatively high share of the disease burden associated with emergencies.</li> <li>➤ The most vulnerable members of the community are the elderly and the youngest as they require special assistance.</li> </ul>



### 3.8 Interim Relief Measure

- a) Arrangements to be made for quick identification and maintenance of the records of disposal of dead bodies in the affected areas **(Superintendent of police, Revenue Dept., Health Dept. and Local Bodies)**.
- b) Arrangements to be made to record the complaints of all persons reported missing. Follow up action in terms of verification of the report also needs to be made. (Superintendent of Police) . Hence, Aapda Mitras assists in basic search & rescue operations and also provides help to the district administration for effective disaster response.
- c) District Magistrates and Sub-Divisional Magistrates to be empowered to exempt the requirement of identification and post-mortem in case of mass casualties. Revenue Dept may depute additional Sub-Divisional Magistrates to expedite disposal of the dead bodies. **(District Collector)**
- d) Unclaimed/unidentified dead bodies to be disposed of with the help of pre identified voluntary agencies at the earliest after keeping their records. (Police Dept., Revenue Dept., Health Dept. & Local Bodies)
- e) Additional manpower to be deployed in the affected areas for supplementing the efforts of the local administration (GAD). Hence for immediate disaster response youth volunteers like NCC, NYKS, Scouts and Guides, NSS, SDRF, Aapda Mitra, Community, CBO's, NGO's, Volunteers will be augmented and deployed for assisting the district administration.
- f) Separate Cell to be established at state/district/ taluk level to coordinate with the NGOs and outside donor/aid agencies. (Revenue Dept.)
- g) Information & Public Relation Dept to coordinate with the media to play a positive role in disseminating appropriate information to public and the government in order to facilitate the speedy recovery. **(Public Relation Officer)**
- h) Regular meetings of stakeholders/departments should be recognised at state level for sharing information, developing strategies for relief operations. **( District Collector)**

- i) Ensure promoting private participation in disaster management as they can contribute by providing volunteers or expertise. Also by providing aid in implementation of Risk Transfer arrangements including multi-hazard insurance for life and property. A wide range of corporate and non-profits organizations assist in disaster-relief activities hence enhancing the capacity of society.

### **3.9 Assessment of Damage/Loss and Relief Needs**

- a) The RDOs, Tahsildars and Line Departments to provide the Need Assessment Report, District Collector should consolidate the same and prepare District's Need Assessment Report.
- b) The RDOs, Tahsildars and Line Departments to provide the Damage and Loss Assessment Report which will be consolidated and District Damage and Loss Assessment Report should be prepared which will be useful in planning and implementing the relief operations for disaster victims.
- c) Adequate manpower, vehicles, stationery etc. should be provided to supplement the efforts for need/ loss assessment. (Revenue Dept and Regional Transport Officer)
- d) The relief need assessment report should be sent to the CRA.  
**(District Collectors)**
- e) Identification and demolition of dangerous structures in the affected areas to minimize further loss of life and injuries. (Rural Development Dept., PWD, Revenue Dept and Local Bodies)
- f) Arrangements for distribution of gratuitous relief and cash doles.  
**(Revenue Dept and local bodies)**
- g) Arrangements to be made for survey of human loss and distribution of ex-gratia relief to the families of deceased persons. **(Revenue Dept.)**
- h) Teams to be formed and dispatched to the affected areas for detailed assessment of houses and property damage assessment. **(Revenue Dept. and Local bodies)**

## **4. ACTION PLAN FOR INDUSTRIAL AND CHEMICAL DISASTERS**

### **4.1 Introduction:**

The Nilgiris District, nestled in the southern Indian state of Tamil Nadu, is renowned for its picturesque landscapes, lush greenery, and serene hill stations. However, this pristine region is not immune to the potential risks associated with industrialization and human activity, including the occurrence of chemical disasters.

Chemical disasters in The Nilgiris District can have far-reaching consequences, impacting not only the environment but also the health and livelihoods of the local population. This introduction will provide an overview of the potential sources and consequences of chemical disasters in the region, emphasizing the importance of proactive measures and preparedness to mitigate such events.

### **4.2 Sources of Chemical Disasters:**

#### **4.2.1 Industrial Facilities:**

The Nilgiris District is home to various industries, including manufacturing and agriculture. Chemicals used in these industries, if not handled properly, can lead to accidents and spills with detrimental effects on the environment and communities.

#### **4.2.2 Transport:**

The transportation of hazardous chemicals through the district, whether by road or rail, presents a potential risk. Accidents during transit can result in chemical leaks and fires.

#### **4.2.3 Agriculture:**

Pesticides and fertilizers used in agriculture, if misused or overused, can contaminate soil and water sources, posing long-term environmental challenges.

### **4.3 Consequences of Chemical Disasters:**

#### **4.3.1 Environmental Damage:**

Chemical spills and leaks can contaminate soil, water bodies, and air, leading to the degradation of ecosystems, loss of biodiversity, and long-lasting environmental damage.

#### **4.3.2 Health Impacts:**

Exposure to hazardous chemicals can have severe health consequences for both humans and wildlife. Respiratory problems, skin disorders, and other ailments can result from chemical exposure.

#### **4.3.3 Socioeconomic Effects:**

Chemical disasters can disrupt local economies, affecting livelihoods and agricultural productivity. The cost of cleanup and recovery can strain local resources.

#### **4.3.4 Long-term Consequences:**

Some chemicals can persist in the environment for extended periods, causing ongoing harm to ecosystems and public health.

#### **4.3.5 Mitigation and Preparedness:**

- To address the risk of chemical disasters in The Nilgiris District, proactive measures are crucial:
- Strict regulation and enforcement of safety standards for industries handling hazardous materials.
- Emergency response plans and training for first responders to manage chemical incidents effectively.
- Public awareness campaigns to educate communities about the risks and safety measures related to chemical hazards.
- Monitoring and enforcement of pesticide and fertilizer usage in agriculture to prevent environmental contamination.

In conclusion, while The Nilgiris District's natural beauty is a treasure, it's essential to be aware of the potential risks associated with chemical disasters. Vigilance, preparedness, and responsible practices can help protect this pristine region from the adverse impacts of chemical incidents.

#### 4.4 Standard Operating Procedures (SOP)

<b>S.No.</b>	<b>Task</b>	<b>Activity</b>	<b>Responsibility</b>
1.	<b>Disaster Declaration and Plan Activation</b>	<ul style="list-style-type: none"> <li>➤ Declare an off-site emergency in consultation with CRA and activate an off-site emergency plan</li> <li>➤ Establish immediate communication with DEOC, SEOC, TNSDMA and CRA</li> </ul>	<b>District Collector</b>
2.	<b>Mobilization &amp; Deployment</b>	<ul style="list-style-type: none"> <li>➤ Arrange an immediate deployment of various Emergency Response Teams in affected sector(s). (Police, Fire, Search&amp;Rescue, Medical, etc.)</li> <li>➤ Based on the emergency monitoring teams from off-site areas initiate counter measures (such as sheltering and medical help)</li> <li>➤ Arrange an evacuation of the affected/ likely to be affected workers and population to safer places</li> <li>➤ Activate systems of the District machinery to meet the necessary requirements of the public in the camp till the people are in a position to go back to their homes after the affected areas are cleared and declared safe</li> <li>➤ Deploy Quick Response Medical Teams/ Medical First Responders consisting of physicians, triage officer, nurses and paramedical staff</li> </ul>	<b>District Collector, Police Dept., Health Dept., Local Bodies, Deputy Director, Industry Safety and Health office, Industry/ Industrial Association</b>

		<ul style="list-style-type: none"> <li>➤ To ensure that necessary arrangements at evacuation/ relief centers is made with sufficient availability of: <ul style="list-style-type: none"> <li>i) Food,</li> <li>ii) Water,</li> <li>iii) Blankets/Clothing</li> <li>iv) Medicines</li> <li>v) Lighting</li> <li>vi) Sanitation and Hygiene, etc. <ul style="list-style-type: none"> <li>➤ To ensure necessary security arrangements for the personnel (Emergency responders/ relief teams) who are working at relief centers and involved in distribution of relief materials</li> <li>➤ To ensure that law and order is maintained at evacuation/relief centers and in the affected areas</li> </ul> </li> </ul> </li> </ul>	<b>District Collector, District Supply and Consumer Protection Officer Civil Supplies Dept.,Deputy Director, Industry Safety and Health office,TWAD., Health Dept., TNEB, Police Dept.</b>
3	<b>Addressing Health Related Issues</b>	<ul style="list-style-type: none"> <li>➤ Ensure that the required medical assistance/ aid and medicines/ antidotes are provided to the affected people at site as well as at evacuation/ relief centers in the affected area and necessary records are maintained</li> <li>➤ Ensure that the hospitals are well prepared to deal with seriously injured persons • Keep adequate stock of essential medicines, antidotes, first-aid etc. at taluk/district hospitals.</li> <li>➤ If required, take the help of doctors/ paramedics from the list of doctors/ paramedics available at the taluk/district level for immediate medical assistance</li> </ul>	<b>Health Dept.</b>

4	Information to public and media	<ul style="list-style-type: none"> <li>➤ Make an arrangement for providing useful, timely, correct, consistent, and appropriate information to the public and media in the event of a chemical disaster.</li> </ul>	District Collector, Public Relation Officer
		<ul style="list-style-type: none"> <li>➤ Ensure that the information to media/general public about the coordinated response is released in an organized manner.</li> </ul>	Deputy Director, Industry Safety and Health office, Public Relations Officer
5.	Disposal of Dead bodies	<ul style="list-style-type: none"> <li>➤ Ensure following procedure is followed before disposal/handing over of dead bodies: <ul style="list-style-type: none"> <li>a. Photographs of the dead bodies are taken,</li> <li>b. Identification of the dead bodies is done,</li> <li>c. Post Mortem wherever necessary and possible is carried out,</li> <li>d. Handing over dead bodies of persons known/identified to their relatives</li> </ul> </li> <li>➤ Disposal of unclaimed and unidentified dead bodies</li> </ul>	Revenue Dept., Health Dept., Police Dept., Local Authorities, Industry, Industry/Industrial Association
		<ul style="list-style-type: none"> <li>➤ Animal Husbandry Department to ensure medical aid to cattle that are injured.</li> <li>➤ Disposal of animal carcasses with the help of local bodies/health dept.</li> </ul>	Animal Husbandry Depts., Local Bodies, health dept.

**Roles and Responsibility of Some of The First Responders during Chemical Attack / Emergency**

1	<b>Police</b>	<ul style="list-style-type: none"> <li>➤ Control and divert the traffic near the affected areas</li> <li>➤ Ensure law and order at the incident site during chemical emergency/ disaster and at evacuation centres too. • Provide security in evacuated areas</li> <li>➤ Give warning, carry out Search and Rescue operation and carry out relief &amp; rehabilitation operation too In case of Chemical attack:</li> <li>➤ Superintendent of Police will issue an alert to the DSP and the surrounding divisions. He will direct all the police officials and forces in adjacent divisions to be deployed if necessary. The Superintendent of Police will ensure that the police forces required for traffic management, evacuation and law and order are available with the District Administration.</li> <li>➤ Superintendent of Police will review the dissemination of warning and the need for evacuation. He will help the Fire &amp; Emergency Services and the Deputy Director, Industrial Safety and Health with Police Wireless sets so that there is continuous communication among the first responders in the emergency situation.</li> </ul>	<b>Police Dept</b>
		<ul style="list-style-type: none"> <li>➤ Superintendent of police will ensure that the police force will not enter the area under disaster without the permission of the Fire &amp; Emergency Services and</li> </ul>	



		<p>Health officials.</p> <ul style="list-style-type: none"> <li>➤ In case of big explosion and fire, the Superintendent of Police will assess the situation and suggest a Plan of Action based on his assessment of the immediate causation.</li> <li>➤ The Superintendent of Police will order deployment of the police force for evacuation of the people from the zone of the danger.</li> <li>➤ The Superintendent of Police will send instructions for the cordoning off of the area. People should not be allowed access anywhere close to the site of the disaster.</li> <li>➤ The Superintendent of Police will review the traffic management in the area. The primary aim would be to ensure the transportation of the injured to the hospital, easy access for emergency responders and safe evacuation of the people from the danger zone.</li> <li>➤ The Superintendent of Police will also issue directives that all the Private and Public Transport (trains and buses) be diverted from the disaster area.</li> <li>➤ The Superintendent of Police will supervise law and order situation. He will take all the possible precautions to ensure that public order is maintained and no one takes undue advantage of the situation.</li> </ul>	
2	<b>Fire and Search &amp; Rescue services</b>	<ul style="list-style-type: none"> <li>➤ Reach at the site soonest possible and assess the situation (information about the chemical leak/spill, the action taken and current status).</li> <li>➤ In case of fire, start fire fighting with suitable medium and also</li> </ul>	<b>Fire and Rescue Services / Local body</b>

		<p>take care of surrounding storages/ tanks to be over heated so that chances of domino effect can be reduced.</p> <ul style="list-style-type: none"> <li>➤ In case of chemical leak, try to terminate the release/ stopping of leak with the use of proper PPE</li> <li>➤ Search and identify the risk and nullify the sources of leak / toxic release. If any unclear or unidentified substance or source is identified or Detected the team should send them immediately to the laboratory for further investigation / analysis</li> <li>➤ Deputy Director, Industry Safety and Health office will coordinate redeployment of GIDC Fire Tenders from other places, as required</li> <li>➤ Deputy Director, Industry Safety and Health office will also coordinate with the Private and Public Sector industries for deployment of their Fire Brigades to the site of the disaster.</li> <li>➤ The SCG, in consultation with the District Collector and other local officials will ensure that CFO, Fire &amp; Emergency Services, Dy. Director - Industrial Safety and Health, Officer in charge Police and Health Personnel all work closely with full coordination</li> <li>➤ The DEOC will decide upon the deployment of Fire Services, based on distance and accessibility.</li> <li>➤ To search and evacuate the affected population from the site of the incident.</li> </ul>	
--	--	--	--

## 5. ACTION PLAN FOR BIOLOGICAL AND PUBLIC HEALTH EMERGENCY

### 5.1 Introduction

The Nilgiris, a picturesque region located in the southern part of India, is known for its lush green landscapes, tea gardens, and rich biodiversity. However, beneath its natural beauty lies a pressing concern - the occurrence of biological and public health emergencies. These emergencies, often triggered by factors ranging from disease outbreaks to environmental challenges, pose significant threats to the well-being of the communities residing in this region. In this discussion, we will delve into the various dimensions of these emergencies, examining their causes, impacts, and the measures taken to address and mitigate them. Understanding the unique challenges faced in the Nilgiris is crucial for both local residents and the broader global community in promoting public health and environmental sustainability

### 5.2 Standard Operating Procedure (SOP) for Biological and Health Emergency

S.No.	Task	Activity	Responsibility
1.	<b>Warning Receipt and Dissemination</b>	Inform District Collector, line depts., as per the warning of Health Dept	<b>Health Dept In charge DEOC</b>
		Activate District Control Room at full strength	<b>District Collector</b>
		Remain in constant touch with other control rooms at District Level.	<b>In charge DEOC</b>
2	<b>Disaster Declaration and Plan Activation</b>	Declare an emergency in consultation with SEOC/CRA and activate an emergency plan	<b>Health Dept / District Collector</b>
3	<b>Inter departmental Coordination</b>	Instruct all District level officers and employees in the State to report to their respective Head for emergency duties (Only if the warning is of a level 2 disaster )	<b>District Collector / Health Dept / Line Departments</b>

4	<b>Establishment of Lines of Communication</b>	Establish communication links with areas likely to be affected as per the contact details available in SDRN and hospitals	<b>Revenue Dept/ Health Dept</b>
		<ul style="list-style-type: none"> <li>• If required, impose restriction on all transport activities to avoid contagious effect</li> <li>• Setting up arrangements for the movement of citizens stranded- <ul style="list-style-type: none"> <li>• Abroad</li> <li>• Inter/intra state</li> <li>• Inter/intra district</li> </ul> </li> </ul>	<b>District Collector/ TNSTC/ Superintendent of Police</b>
5	<b>Transportation</b>	Activate systems of the State machinery to meet the necessary requirements of the public in the camp till the people are in a position to go back to their homes after the affected areas are cleared and declared safe.	<b>District Collector, TNSTC,</b>
6	<b>Mobilization and Deployment</b>	<ul style="list-style-type: none"> <li>• Deploy Quick Response Medical Teams/ Medical First Responders consisting of physicians, triage officer, nurses and paramedical staff</li> <li>• To ensure that necessary arrangements at evacuation/ relief centres is made with sufficient availability of: <ol style="list-style-type: none"> <li>i) Food</li> <li>ii) Water</li> <li>iii) Blankets/Clothing</li> <li>iv) Medicines</li> <li>v) Quarantine facilities</li> <li>vi) Isolation facilities</li> <li>vii) Lighting</li> <li>viii) Sanitation and Hygiene, etc.</li> </ol> </li> </ul>	<b>District Collector, Health Dept, Police Dept, TNEB, Civil Supplies Dept, Local Bodies, Line Departments</b>

		<ul style="list-style-type: none"> <li>• To ensure necessary security arrangements for the personnel (Emergency responders/relief teams) who are working at relief centres and involved in distribution of relief materials</li> <li>• To ensure that law and order is maintained at evacuation/relief centres and in the affected areas as well</li> <li>• Immediate mobilization of following units/teams</li> </ul>	
		<ul style="list-style-type: none"> <li>➤ Quick Medical Response Teams</li> <li>➤ Quick Need Assessment Teams</li> <li>➤ Teams for disposal of dead bodies</li> <li>➤ Teams for maintaining Law &amp; Order in the affected areas</li> <li>➤ Quick First Aid Team</li> </ul>	
<b>7</b>	<b>Addressing Health Related Issues</b>	<ul style="list-style-type: none"> <li>➤ Ensure that the required medical assistance/ aid and medicines/ antidotes are provided to the affected people at site as well as at evacuation/ relief centre / quarantine / isolation centres in the affected area and necessary records are maintained</li> <li>➤ Ensure that the hospitals are well prepared to deal with seriously affected persons</li> </ul>	<b>District Collector, Health Dept</b>

		<ul style="list-style-type: none"> <li>➤ Keep adequate stock of essential medicines, vaccines, first-aid etc. at taluk /district hospitals.</li> <li>➤ If required, take the help of doctors/ paramedics from the list of doctors/ paramedics available at the taluk/ district level for immediate medical assistance</li> </ul>	
<b>8</b>	<b>Response of Line Dept</b>	<ul style="list-style-type: none"> <li>➤ Activate Departmental Disaster Management Plan and Departmental SOPs for Management of casualties</li> <li>➤ Ensure availability of Quick Response Team &amp; essential medicines</li> </ul>	<b>District Collector, Health Dept</b>
		<ul style="list-style-type: none"> <li>➤ Issue alert/ warning through mass media by establishing liaison with service providers</li> <li>➤ Ensure safety &amp; serviceability of critical communication towers through respective service providers.</li> </ul>	<b>Telecom Service Providers</b>
<b>9</b>	<b>Review of Situation and Reporting</b>	<ul style="list-style-type: none"> <li>➤ Review and monitor – mobile communication units, quick medical response teams; dissemination of information to vulnerable/ hotspots/ containment zone areas; preparedness measures to be taken by various authorities</li> </ul>	<b>District Collector, Health Dept,</b>

		<ul style="list-style-type: none"> <li>➤ Keep in touch with other District control rooms</li> <li>➤ Release information at appropriate time to media and public regarding response measures organized by the District administration</li> </ul>	<b>DEOC, Public Relation officer</b>
<b>10.</b>	<b>Emergency Relief Management</b>	<ul style="list-style-type: none"> <li>➤ Ensure that the Relief Management work planned in the areas affected are well organized</li> <li>➤ Inform following agencies to be in a state of readiness for assisting in the response measures (if required): <ul style="list-style-type: none"> <li>• Public sector agencies</li> <li>• Private sector agencies</li> <li>• NGOs, CBOs</li> <li>• Volunteer Organizations</li> <li>• Request for help (if needed) to State Disaster Management Authority</li> </ul> </li> </ul>	<b>District Collector, Revenue Dept</b>
		<ul style="list-style-type: none"> <li>➤ Ensure that the arrangement for basic amenities at evacuation/relief centres are made by the respective departments: <ul style="list-style-type: none"> <li>• Drinking water</li> <li>• Food</li> <li>• Clothing</li> <li>• Sanitation and hygiene</li> <li>• Lighting</li> <li>• Medicines and other Health Care</li> </ul> </li> </ul>	<b>District Collector, Health Dept, District Supply and Consumer Protection Officer, Civil Supplies Dept, TNEB</b>
		<ul style="list-style-type: none"> <li>• Make necessary arrangements for public information /guidance, public opinion and rumour control</li> </ul>	<b>District Collector Public Relation Officer</b>
		<ul style="list-style-type: none"> <li>• Impose restrictions for transportation in majorly affected areas</li> </ul>	<b>TNSTC, District Collector and Police Dept.</b>

<b>11.</b>	<b>Preliminary Assessment, Deployment of Emergency Response Teams and Information Dissemination</b>	➤ Send sector wise situation reports to Collectorate	<b>Revenue Divisional Officers, Tahsildars</b>
		➤ Deployment of following teams ➤ Emergency Communication Teams ➤ Emergency Medical Services Teams ➤ Medical response team	<b>District Collector, Health Dept</b>
<b>12.</b>	<b>Immediate Health and Minimization of Disease Outbreak</b>	➤ To establish camp hospitals ➤ To make transportation arrangements to shift seriously affected persons to nearest-camp Hospitals, Taluk and District Hospitals, Regional and State Hospitals immediately. ➤ Ensure that the Hospitals are well prepared to deal with affected persons ➤ Ensure that the required medical assistance /aid and medicines are provided to the affected people at site as well as at evacuation/ relief centers in the affected area and necessary records are maintained ➤ Take sanitation and epidemic control measures for preventing any water borne disease ➤ Keep adequate stock of essential medicines, first-aid etc. at taluk/ district hospitals	<b>District Collector, Health Dept, TNSTC, Regional Transport Officer</b>



		<ul style="list-style-type: none"> <li>➤ Take steps to purify drinking water sources</li> <li>➤ If required, take the help of doctors/ paramedics from the list of doctors/ paramedics available at the taluk/ district level for immediate medical assistance</li> </ul>	
<b>13</b>	<b>Information to Public and Media</b>	<ul style="list-style-type: none"> <li>➤ Establish Media/Press Centre for media management and information dissemination</li> <li>➤ Ensure that the information to media/general public about the response of the State Government is released in an organized manner</li> <li>➤ Organize media briefing twice a day at pre- determined intervals</li> </ul>	<b>District Collector, Health Dept, Public Relations Officer</b>
<b>14</b>	<b>Other Important Work Related to Immediate Response</b>	<ul style="list-style-type: none"> <li>➤ Prepare quick need assessment report for planning of relief operation</li> <li>➤ Additional assistance may be asked for emergency response/relief from SDMA (If needed)</li> <li>➤ Prepare situation report and circulate it twice a day in the morning and evening to SDMA</li> <li>➤ Maintain constant touch with Taluk EOCs and other control rooms</li> <li>➤ Remain in constant touch with Health</li> </ul>	<b>District Collector, Health Dept</b>

		Dept for updates on current for the coming days and plan accordingly	
		<ul style="list-style-type: none"> <li>➤ Activate evacuation &amp; relief centres according to needs/situation</li> <li>➤ Maintain record of persons admitted at evacuation/relief centres</li> </ul>	<b>Revenue Dept, District Collector</b>
<b>15</b>	<b>Dignified Management of Dead</b>	<ul style="list-style-type: none"> <li>➤ Ensure following procedure is followed before disposal /handing over of dead bodies:</li> <li>➤ Photographs of the dead bodies are taken,</li> <li>➤ Identification of the dead bodies is done,</li> <li>➤ Post Mortem where ever necessary and possible is carried out,</li> <li>➤ Handing over dead bodies of persons known/identified to their relatives,</li> <li>➤ Disposal of unclaimed and</li> <li>➤ Unidentified dead bodies.</li> </ul>	<b>District Collector, Health Dept, Police Dept Local Bodies,</b>
<b>16</b>	<b>Public Information and Media Management.</b>	<ul style="list-style-type: none"> <li>➤ Ensure that the information about progress of epidemic spread/ contain is provided to media/ public in an organized manner at least twice a day</li> <li>➤ Establish help lines for facilitating communication between the victims and their relatives residing outside the affected area/s</li> </ul>	<b>District Collector, Health Dept, Local Bodies, Public Relation Officer</b>

		<ul style="list-style-type: none"> <li>➤ Establish Information Centres at strategic locations for providing information about persons evacuated to the relief centres/hospitals</li> </ul>	
17	<b>Miscellaneous Rescue and Relief Works</b>	<ul style="list-style-type: none"> <li>➤ Assess the situation and take appropriate action to accelerate the relief providing services.</li> <li>➤ Depute additional officers and supporting staff to enhance the diagnostic facility, treatment and discharge of affected person.</li> </ul>	<b>District Collector, Health Dept, Revenue Dept, Local Bodies, Line Departments</b>
		<ul style="list-style-type: none"> <li>➤ Ensure that the relief assistance received from outside is centrally received, stored and sent for distribution proper accounts are maintained about both receipt and distribution</li> </ul>	<b>District Collector, Revenue Dept, Local Bodies</b>
		<ul style="list-style-type: none"> <li>➤ Oversee the functioning of relief centres and ensure adequate supply of relief materials (medical logistics)</li> </ul>	<b>Revenue Dept, Civil Supplies Dept, Health Dept</b>
18	<b>Continuous Rescue and Relief Works</b>	<ul style="list-style-type: none"> <li>➤ Arrange for procurement of additional medical supplies and relief material required for relief operations (on the basis of need assessment of Medical Logistics)</li> <li>➤ Mobilize additional medical supplies and relief material required for relief</li> </ul>	<b>Revenue Dept, Civil Supplies, Health Dept.</b>

		<p>operations</p> <ul style="list-style-type: none"> <li>➤ Maintain constant touch with Taluk EOCs and other district control rooms</li> </ul>	
		<ul style="list-style-type: none"> <li>➤ Arrangement for transportation of affected persons from field hospital to base hospital</li> <li>➤ Arrangement for transport of dead bodies to their native places</li> <li>➤ Ensure maintenance of record, timely reporting and information management</li> </ul>	<b>Revenue Dept, Health Dept, TNSTC, Line Departments.</b>
<b>19</b>	<b>Continous Monitoring</b>	<ul style="list-style-type: none"> <li>➤ Ensure data collection regarding the number of patients admitted /dead from both Government hospital / private hospitals.</li> </ul>	<b>Health Dept, Revenue Dept, Local Bodies</b>
<b>20.</b>	<b>Setting up of testing facility and laboratories</b>	<ul style="list-style-type: none"> <li>➤ Arrangement of laboratories for the purpose of increased testing</li> <li>➤ Identifying, supply chain and inventory management of other reagents for protection, detection, and medical management.</li> </ul>	<b>Health Dept</b>
<b>21</b>	<b>Diagnostic Kits, Biomedical Equipments &amp; PPE</b>	<ul style="list-style-type: none"> <li>➤ Arrangement of Rapid Diagnostic Kits</li> <li>➤ Ensure that stockpiling of medicines, personal protective equipments like gloves, masks, Head Gears etc. are stocked up.</li> <li>➤ Arrangement of</li> </ul>	<b>Health Dept</b>

		<p>diagnostic kits, ventilators, oxygen cylinders, antibiotics, vaccines, biomedical equipments etc</p> <ul style="list-style-type: none"> <li>➤ Ensure adequate medical logistics in case of surge capacity.</li> </ul>	
<b>22.</b>	<b>Biosafety and biosecurity measures and environmental measures</b>	<ul style="list-style-type: none"> <li>➤ Ensure Strict compliance with Bio safety and bio security provisions in hospitals</li> <li>➤ Ensure Environmental monitoring to prevent further spread of diseases.</li> <li>➤ Monitoring of water supply and sewage systems to prevent the dispersal of biological agents that can cause epidemics</li> <li>➤ Ensure regular surveillance</li> </ul>	<b>Health Dept, Revenue Dept, Local Bodies, TWAD, Line Departments</b>
<b>23.</b>	<b>Assessment of Situation</b>	<ul style="list-style-type: none"> <li>➤ Regular and periodic monitoring of the situation</li> </ul>	<b>Health Dept, Revenue Dept.</b>
<b>24.</b>	<b>Other alternate Medicines and stockpiling medical facilities</b>	<ul style="list-style-type: none"> <li>➤ Ensure that alternative medicines like homeopathy, herbal and Ayurvedic are used, if required.</li> </ul>	<b>Health Dept, DHQHPI, Siddha and Homeopathy, Revenue Dept</b>
<b>25.</b>	<b>Concurrent study</b>	<ul style="list-style-type: none"> <li>➤ To study and research of the pandemics and of biological agents, vaccines and other relevant drugs.</li> <li>➤ Research on biological hazard and its impact in the state/country.</li> </ul>	<b>Health Dept, Pasteur Institute of India, National Dairy Development Board</b>



## 6. ACTION PLAN FOR FIRE

### 6.1 Introduction

Fire accidents can have devastating consequences, posing a significant threat to lives, property, and the environment. These incidents occur for various reasons, including electrical faults, human negligence, natural disasters, or deliberate acts. Understanding the causes, prevention measures, and appropriate responses to fire accidents is crucial for safeguarding communities and minimizing their impact.

### 6.2 Types of Fires

Fires can be classified into several types based on the materials or fuels that are burning. The most common classification system categorizes fires into five main types, often referred to as the "fire tetrahedron":

- **Class A Fires:** These involve ordinary combustibles such as wood, paper, fabric, and most plastics. Water is commonly used to extinguish Class A fires.
- **Class B Fires:** These fires result from flammable liquids or gases like gasoline, oil, grease, or propane. Extinguishing agents for Class B fires include foam, dry chemical, or carbon dioxide (CO<sub>2</sub>).
- **Class C Fires:** These fires occur in electrical equipment or appliances that are energized. Extinguishing these fires involves de-energizing the equipment and using a non-conductive extinguishing agent, such as a dry chemical or CO<sub>2</sub>.
- **Class D Fires:** These fires involve combustible metals like magnesium, titanium, or lithium. Specialized dry powder extinguishing agents are required for these types of fires.
- **Class K Fires:** These fires typically involve cooking oils and fats in commercial kitchens. Wet chemical extinguishing agents are designed for Class K fires due to their ability to react with and cool hot oils.

## **6.3 Prevention of Different Fires**

Preventing different types of fires requires specific precautions and safety measures tailored to the materials or fuels involved. Here are prevention tips for various types of fires:

### **6.3.1 Preventing Class A Fires (Ordinary Combustibles):**

- Keep flammable materials, such as paper, wood, and fabric, away from heat sources.
- Store combustibles in well-ventilated areas.
- Use spark arresters in chimneys and flues to prevent sparks from escaping.

### **6.3.2 Preventing Class B Fires (Flammable Liquids and Gases):**

- Store flammable liquids in approved containers away from ignition sources.
- Maintain equipment that uses flammable gases and ensure there are no leaks.
- Use and store gasoline, propane, and other flammable fuels properly.

### **6.3.3 Preventing Class C Fires (Electrical Equipment):**

- Regularly inspect and maintain electrical equipment to prevent overheating and short circuits.
- Use circuit breakers and fuses of the correct rating.
- Avoid overloading electrical outlets and extension cords.

### **6.3.4 Preventing Class D Fires (Combustible Metals):**

- Avoid grinding or cutting combustible metals without proper equipment and training.
- Use non-combustible materials, such as dry sand or Class D fire extinguishing agents, to smother metal fires.

### **6.3.5 Preventing Class K Fires (Kitchen Fires):**

- Install a commercial-grade kitchen hood and fire suppression system.



Use deep fryers and stovetops with caution, and never leave cooking unattended.

- Keep flammable materials, like dish towels and curtains, away from stovetops.

#### **6.3.6 Preventing Wildfires:**

- Create a defensible space around your property by clearing away dry vegetation.
- Use fire-resistant building materials and roofing.
- Follow local regulations and fire bans during dry seasons.
- Preventing Vehicle Fires:
  - Maintain your vehicle by regularly checking for fuel leaks, damaged wiring, and overheating.
  - Avoid smoking in the car, and dispose of cigarette butts safely.
  - Be cautious when refueling, and turn off the engine during fueling.

#### **6.3.7 Preventing Industrial Fires:**

- Implement strict fire safety protocols in industrial settings, including proper storage of hazardous materials.
- Conduct regular inspections and maintenance of equipment.
- Provide fire safety training for employees.

#### **6.3.8 Preventing Arson Fires:**

- Secure and monitor access to buildings and facilities to prevent unauthorized entry.
- Install security systems and cameras to deter arson attempts.
- Promote community awareness and reporting of suspicious activities.
- Preventing Natural Disasters (e.g., wildfires, earthquakes):
  - Follow local disaster preparedness and evacuation plans.
  - Build or retrofit structures to withstand specific natural hazards.
  - Create emergency kits with essential supplies.
- Preventing different types of fires involves a combination of awareness, preparedness, and adherence to safety guidelines specific to the fire class. It's essential to educate yourself and others on these precautions to minimize fire risks effectively.

- It's important to identify the type of fire correctly because using the wrong extinguishing agent can be ineffective or even dangerous. Fire safety training and appropriate fire extinguishers are essential for addressing each fire class effectively

#### **6.4 Assessment and Preparedness:**

- Identify high-risk areas within the district prone to fires.
- Develop a comprehensive fire risk assessment.
- Establish communication channels and protocols with local fire departments, emergency services, and neighboring districts.
- Train and equip district personnel with firefighting tools and knowledge.
- Develop and communicate evacuation routes and assembly points to the public.
- Early Warning Systems:
  - Implement fire detection systems, including smoke detectors, fire cameras, and weather monitoring stations.
  - Set up a public alert system to inform residents of fire risks and evacuations.

#### **6.5 Fire Mitigation:**

- Establish buffer zones and clear vegetation in high-risk areas.
- Conduct controlled burns and firebreak construction to reduce fuel loads.
- Enforce building codes and regulations for fire-resistant construction.

#### **6.6 Response Plan:**

- Develop a detailed response plan outlining roles and responsibilities for district personnel, fire departments, and emergency services.
- Create an incident command structure.
- Set up emergency shelters and coordinate with neighboring districts for mutual aid.
- Mobilize firefighting resources, including equipment and personnel.
- Monitor weather conditions and adjust response accordingly.

### **6.7 Evacuation Plan:**

- Establish evacuation zones based on fire risk levels.
- Plan for the transportation and sheltering of evacuees.
- Ensure accessibility and assistance for vulnerable populations.

### **6.8 Communication and Information Sharing:**

- Maintain a central information hub for real-time updates.
- Coordinate with local media outlets to disseminate information to the public.
- Use social media and mobile apps for emergency alerts.

### **6.9 Recovery and Rehabilitation:**

- Assess damage and prioritize recovery efforts.
- Provide support and resources to affected residents and businesses.
- Evaluate the response and identify areas for improvement.

### **6.10 Training and Drills:**

- Conduct regular fire drills and training exercises for district personnel, first responders, and the community.
- Evaluate and update the action plan based on lessons learned.

### **6.11 Public Education:**

- Educate the public about fire safety, prevention, and evacuation procedures.
- Encourage residents to create defensible spaces around their properties.

### **6.12 Resource Management:**

- Maintain an inventory of firefighting equipment, water sources, and personnel.
- Establish agreements for resource sharing with neighboring districts.

### **6.13 Legal and Regulatory Framework:**

- Ensure that the district's policies, ordinances, and regulations support fire prevention and response efforts.

#### 6.14 Continual Assessment and Improvement:

- Regularly review and update the action plan based on changing conditions and feedback from response efforts.
- Remember that fire management is a complex and evolving process. Collaboration among various agencies and continuous community engagement are critical for effective fire prevention and response in districts

#### 7. Standard Operating Procedure (SOP)

<b>S.No.</b>	<b>Task</b>	<b>Activity</b>	<b>Responsibility</b>
<b>1.</b>	<b>Disaster and Plan Activation</b>	<ul style="list-style-type: none"> <li>➤ Activate fire emergency plan in consultation</li> <li>➤ Establish immediate communication with, DEOC, SEOC, TNSDMA and CCG</li> </ul>	<b>Revenue Dept., Local Body</b>
<b>2.</b>	<b>Mobilization and Deployment</b>	<ul style="list-style-type: none"> <li>➤ Arrange an immediate deployment of various Emergency Rescue Teams in affected sector(s). (Police, Fire, Search &amp; Rescue, Medical, etc.)</li> <li>➤ Based on the emergency monitoring teams from affected areas initiate counter measures (such as sheltering and medical help)</li> <li>➤ Arrange an evacuation of the affected/ likely to be affected people, workers and population to safer places</li> <li>➤ Activate systems of the District machinery to meet the necessary requirements of the public in the camp till the people are in a position to go back to their homes after the affected areas are cleared and declared safe</li> <li>➤ Deploy Quick Response Medical Teams/ Medical First Responders consisting of physicians, triage officer, nurses and paramedical staff</li> </ul>	<b>Fire &amp; Rescue Services Revenue Dept, Local Bodies, Police Dept., Health Dept.,</b>

	<b>Fire Fighting</b>	<ul style="list-style-type: none"> <li>➤ Rush immediately to the site of Fire Extinguishing the fire</li> <li>➤ Ventilation for dousing the fire</li> <li>➤ Search &amp; Rescue the affected persons</li> <li>➤ Containment of the Fire</li> </ul>	<b>Fire and Rescue Services</b>
	<b>Evacuation</b>	<ul style="list-style-type: none"> <li>➤ To ensure that necessary arrangements at evacuation / relief centers is made with sufficient availability of: <ul style="list-style-type: none"> <li>i) Food</li> <li>ii) Water</li> <li>iii) Blankets/Clothing</li> <li>iv) Medicines</li> <li>v) Lighting</li> <li>vi) Sanitation and Hygiene, etc. <ul style="list-style-type: none"> <li>➤ To ensure necessary security arrangements for the personnel (Emergency responders/relief teams) who are working at relief centers involved in distribution of relief materials</li> <li>➤ To ensure that law and order is maintained at evacuation/relief centers and in the affected areas as well</li> </ul> </li> </ul> </li> </ul>	<b>Civil Supplies Dept., Police Dept., Revenue Dept., TWAD., Health Dept., TNEB., Local Bodies, District Fire Office.</b>
		<ul style="list-style-type: none"> <li>➤ On the directions of Incident Commander (IC), the ESF Team Leader will perform evacuation. He will instruct the team to initiate evacuation of the areas expected to be exposed to more threat in future</li> <li>➤ The Quick Response Team shall move along with adequate material and resources to carry out evacuation. People will be directed to move towards safer areas identified by technical experts</li> </ul>	<b>District Collector, Local Bodies Fire &amp; Emergency Services, Civil Defense, Revenue Dept., District Fire Officer</b>

		<ul style="list-style-type: none"> <li>➤ The team leader will designate in-charge of relief centers and keep in touch with them for regular head count and care of evacuees</li> </ul>	
		<ul style="list-style-type: none"> <li>➤ Police, Fire, Civil Defence &amp; Home Guard (CD &amp; HG) and other government employees may have to go door to door to ensure that residents have been alerted about the fire</li> </ul>	
<b>3</b>	<b>Information to public and media</b>	<ul style="list-style-type: none"> <li>➤ Make an arrangement for providing useful, timely, correct, consistent, and appropriate information to the public and media in the event of a fire incident</li> <li>➤ Ensure that the information to media/general public about the coordinated response is released in an organized manner.</li> </ul>	<b>Collector, Local Bodies, Fire &amp; Emergency Services</b>
<b>4</b>	<b>Dignified Management of the Dead</b>	<ul style="list-style-type: none"> <li>➤ Ensure following procedure is followed before disposal/handing over of dead bodies: <ul style="list-style-type: none"> <li>a) Photographs of the dead bodies are taken,</li> <li>b) Identification of the dead bodies is done,</li> <li>c) Post Mortem wherever necessary and possible is carried out,</li> <li>d) Handing over dead bodies of persons known / identified to their relatives</li> </ul> </li> <li>➤ Disposal of unclaimed and unidentified dead bodies</li> </ul>	<b>District Collector / Local Bodies / Police dept.,</b>

<b>Roles and Responsibility of Some of the First Responders during Fire</b>			
<b>1</b>	<b>Police (Law and Order)</b>	<ul style="list-style-type: none"> <li>➤ Control and divert the traffic near the fire effected areas</li> <li>➤ Ensure law and order at the incident site during fire emergency / disaster and at evacuation centres too.</li> </ul>	<b>Police Department.</b>
		<ul style="list-style-type: none"> <li>➤ Provide security in evacuated areas</li> <li>➤ Give warning to the people living in the nearby areas. Secretary, Home and Director General of Police (DGP) will direct the participation of Police in the emergency response and will constitute an integrated command.</li> <li>➤ Issue an alert to the DIG and the surrounding districts. Direct all the police officials and forces in adjacent Districts to be deployed if necessary.</li> <li>➤ Ensure that the police forces required for traffic management, evacuation and law and order are available with the District Administration.</li> <li>➤ Review the dissemination of warning and the need for evacuation. Assist the Fire &amp; Emergency Services with Police Wireless sets so that there is Continuous communication among the first responders in the emergency situation.</li> <li>➤ In case of big explosion and fire, assess the situation and suggest a Plan of Action based on assessment of the immediate causation.</li> </ul>	

		<ul style="list-style-type: none"> <li>➤ Order deployment of the police force for evacuation of the people from the zone of the danger.</li> </ul>	
	<b>Search &amp; Rescue</b>	<ul style="list-style-type: none"> <li>➤ Reach at the site as soon as possible and assess the situation (information about the chemical leak/spill, the action taken and current status)</li> <li>➤ Start fire-fighting with suitable medium and also take care of Surrounding storages/ tanks to be over heated so that reduces the chances of domino effect.</li> <li>➤ Search and identify the risk and nullify the sources of fire incident. If any unclear or unidentified substance or source is identified or detected, inform the higher authorities.</li> </ul>	<b>District Collector, Local Bodies, Fire and Rescue Services.</b>
	<b>Medical Support</b>	<ul style="list-style-type: none"> <li>➤ Deploy all the necessary medical facilities including doctors, nurses, medicines and ambulances in the affected areas</li> </ul>	<b>Health Department</b>
		<ul style="list-style-type: none"> <li>➤ Alert major hospitals (both government &amp; private) in the area and ask them to be in readiness for receiving patients</li> <li>➤ Collect information on the number of deaths and persons injured; the nature of injuries and the likely longterm consequences</li> <li>➤ Assess the medical needs of the area on the basis of likely long term consequences and take steps to equip local medical facilities for treating people on a long-term basis.</li> </ul>	<b>Civil Surgeon, District/ Local Bodies Hospitals</b>



		<ul style="list-style-type: none"> <li>➤ Primary Incident report to be prepared and submitted the higher authorities</li> <li>➤ Detailed investigation report of the incident to be prepared and submitted to the higher authorities</li> </ul>	<b>District Fire Station</b>
--	--	---	------------------------------



## 7 - ACTION PLAN FOR LANDSLIDE

### **Pre-Landslide Actions**

1. **Monitoring:** Keep an eye on weather forecasts, soil, moisture level and ground movement.
2. **Early Warning Systems:** Establish a system to alert people in vulnerable areas.
3. **Evacuation Plans:** Develop and communicate evacuation routes and assembly points.
4. **Drainage Maintenance:** Clear drains and culverts to ensure proper water flow.
5. **Slope Stabilization:** Plant vegetation, install retaining walls or use geo-grid materials.

### **During Landslide Actions**

1. **Stay informed:** Pay attention to warnings, updates and instructions from authorities.
2. **Evacuate:** Move immediately to designated safe zones on higher grounds.
3. **Avoid travel:** Refrain from travelling to affected areas.
4. **Stay away from Hazards:** Avoid streams, rivers and steep slopes .
5. **Help others:** Assist those in need, especially vulnerable populations.

### **Post - Landslide Actions:**

1. **Search and Rescue:** Prioritize finding and assisting trapped or injured individuals.

2. **Damage Assessment:** Evaluate damage to property and infrastructure.
3. **Debris Management:** Clear roads and public spaces.
4. **Relief Efforts:** Provide food, shelter and medical aid to the affected individuals.
5. **Recovery Planning:** Develop a plan for rebuilding and rehabilitation.

#### **Long Term Actions:**

1. **Landslide mitigation:** Implement measures to prevent future landslide.
2. **Community Education:** Raise awareness about landslide risks and preparedness.
3. **Infrastructure Reinforcement:** Strengthen buildings, bridges and roads.
4. **Environmental Conservation:** Restore vegetation and stabilize slope.
5. **Emergency Preparedness:** Regularly update and practice response plans.

In respect of The Nilgiris district, the following Committees have been formed for Disaster Assessment, Management and Mitigation measures.

#### **1. Expert Committee (DPR)**

For preparation of Detailed Project Report (DPR) on landslide and mitigation measures.

#### **2. Expert Committee for assessing Vulnerable Locations**

The committee will assess the vulnerable locations in disaster aspect.

#### **3. Technical Expert Committee**

To make a detailed study with respect to the following.

- Impact on the soil structure & Stability during road expansion works.

- Remedial measures to be taken up for any damages made due to road expansion.
- Suggestion of improved / advanced techniques to be used in future cases of road expansion.

Apart from the above action plan, the Highways department has submitted the action plan on landslides and suggested mitigation measures to prevent landslides as follows.

In the Nilgiris District, 108.20 Kms National Highways roads and 1061.834 Kms State Highways roads are being maintained by the Highways department. Rainfall from both South West Monsoon as well as North East Monsoon affects The Nilgiris District. To protect the hassle-free traffic during heavy rains, preventive measures have been studied based on the previous histories of landslides, soil erosion etc.,

Accordingly, a technical expert committee has been formed by the Nilgiris District administration on 10.01.2024 and about 30 locations were assessed in the highways road side to protect landslide and soil erosion. Soil nailing with earth protective wall, Gabion wall and Protective wall structures have been suggested by the Committee.

Based on the suggestion by the Technical expert committee, for 15 locations on the National Highways, detailed estimate has been prepared and submitted to the Ministry of Road Transport & Highways, New Delhi for sanctioning. In respect of State Highway roads, 15 locations are proposed under CRIDP Scheme 2024-25. Tender has been called for the above locations. The work will be commenced once the tender process is completed.

Further Men, machineries like JCB's, Powersaw, Sand bags and Casuarina poles are kept ready as preventive measures for the South West as well as North East monsoon periods.

**RESPONSIBILITY FRAMWORK FOR PREPAREDNESS AND RESPONSE:**

<b>PREPAREDNESS AND RESPONSE</b>			
<b>S.No.</b>	<b>Emergency Function</b>	<b>District</b>	<b>Responsibility District</b>
<b>1.</b>	<b>Communication</b>	<b>Lead Agencies DIPR</b>  <b>DDMA,DEOC., Line Dept.,</b>	<p>Fail safe communication plan is prepared with all early warning agencies</p> <p>Logistic section of the state level IRT coordinates with central agencies to provide effective</p> <p>Communication support to the field level IRTs for response.</p> <p>State and district EOCs are equipped with satellite phones/VHF/ HF as a backup to the landline.</p> <p>All communication equipment, especially the satellite phones are in good working condition 24x7 on all days through regular testing.</p> <p>Plans for communication including telephone and HAM is prepared for smooth coordination with the field level IRTs.</p> <p>Establish protocols and responsibilities for coordinating with central agencies and various service providers.</p>
			<p>Plans for communication including telephone and HAM is prepared for smooth with the field level IRTs</p> <p>Establish protocols and responsibilities for coordinating with central agencies and various service providers</p> <p>Prepare, update and maintain a District wise list of HAM Operators who could be contacted and deployed at the site of emergency</p>

			<p>Have binding agreements with telecom service providers to restore damaged facilities and set up temporary facilities on emergency basis</p> <p>Ensure Inter - Operability among different telecom service providers</p>
2.		<p><b>Lead Agencies:</b> <b>ARHD</b></p>	<p>Safety of the people who engage with the Museums / Cultural Heritage sites and Precincts.</p> <p>Comprehensive plan including evacuation, immediate response protocols and procedures, etc. considering the specific challenges presented by the site/precinct</p>
		<p><b>Support Agencies:</b> <b>SDMA,</b> <b>DMD</b> <b>DDMA,</b> <b>SEOC,</b> <b>SDRF,</b> <b>F&amp;ES,</b> <b>Ulbs, Pris,</b> <b>CUD, TOD,</b> <b>SPWD</b></p>	<p>Creating an Emergency Team that includes The Management, Administrators and State of The Site Or Precinct as Well as Representatives From Local Stakeholders</p> <p>Identification of Evacuation Routes, Spaces That May Act As Temporary Refuge Areas, And Displaying These Routes And Spaces In a Clear Manner As Signage, Maps, Printed Literature, Etc., for Wide Distribution.</p> <p>Identification Of Various Kinds Of Emergency Supplies And Equipment And Their Storage For Ease Of Access Should Be Undertaken.</p>
3.	<p><b>Public Health &amp; Animal Husbandry</b></p>	<p><b>Agencies:</b> State/UT, DDMA, JD Public Heath, Animal Husbandry Police,</p>	<p>Use of recommended safety kits and personal protection by the staff deployed in carcass disposal so that they are not infected</p> <p>Take measures for dispersal of financial relief as per norms.</p>
4.		<p><b>Lead Agencies:</b> MAWS, RD&amp;PR</p>	<p>Ensure strict compliance with minimum standards of relief as per Section 12 of DM Act 2005</p>



			<p>Provide disaster-affected areas with clean drinking water and to prevent the spread of water borne diseases.</p> <p>Provide emergency water supplies when there is scarcity of potable water.</p> <p>Respond to the public health needs to prevent and mitigate a sudden outbreak of epidemic, water and food contamination as well as other public health-related problems in the aftermath of a disaster</p> <p>Dept. of Water Resources and Drinking Water and Sanitation works with the logistic section of the state level IRT to provide effective services to the field level IRTs</p> <p>Necessary arrangements are made for supplying drinking water through tankers</p>
		<p><b>Support Agencies:</b> DDMA, PO RD, Public Health, CMA Urban &amp; Rural Local Bodies</p>	<p>Necessary arrangements are made for supplying chlorine tablets</p> <p>Arrangements with vehicle manufactures for vehicle mounted RO Systems with integrated power source and pouch facility with a condition that system should be in place usually within 6 hours of placing order</p> <p>Arrangements with companies for providing vehicle mounted heavy duty dewatering pumps with a condition to make them available usually within 6 hours of request</p> <p>Availability of hygienic portable toilets and bleaching powder through pre-disaster agreements/contracts with suppliers</p>

5.		<b>Lead Agencies:</b> <b>DDMAS</b>	<p>To disseminate early warning signals to the district administration, local authorities, and the public at large in the areas likely to be affected by a disaster so as to reduce loss of life and property.</p> <p>Dissemination of warnings and information up to the last mile</p>
		<b>Support Agencies:</b> State/UT, SDMA, RD, SEOC, DDMA, all other relevant Depts.	<p>Dissemination of warnings and information up to the last mile</p>
6		<b>Lead Agencies:</b> <b>DDMAS</b>	<p>Quick assessment of evacuation needs such as the number of people and animals to be evacuated and mode of evacuation.</p> <p>Special attention to evacuation of PWD</p> <p>Mobilize transport and resource for evacuation</p> <p>Identify and prepare sites for temporary relocation of affected people and animals</p> <p>Identify requirements of resources for evacuation such as helicopters, aircrafts, high speed boats and ships to be provided to the affected state government</p>
		<b>Support Agencies:</b> Line Departments	<p>Request for central resources, if needed.</p> <p>Coordinate with central agencies to mobilize required resources</p> <p>Monitor the situation Earmark resources/ units/ battalions of SDRF for quick deployment</p>

			Prepare handbook /manuals and SOP for evacuation for people and animals.
7.		<p><b>Agency:</b> AHD</p> <p><b>Support Agencies:</b> DDMA, Animal Welfare Organizations</p>	<p>Mobilize fodder and cattle feed to meet shortages, as in drought or scarcity conditions.</p> <p>Transport fodder from storage facilities or collection centres to the scarcity-hit areas</p> <p>Organize fodder resource and mobilisation centres</p> <p>Organize collection centres for fodder and cattle feed</p> <p>Enlist PSUs and private agencies for providing fodder and other support</p>
8.		<p><b>Lead Agencies:</b> Civil Supplies Corporation JR Cooperatives Revenue</p>	<p>Agreements / MoUs with organizations, trusts, and firms for setting up community kitchens in the affected areas</p> <p>Depending upon the requirement, coordinate with the relevant Central Ministry to make sure that the supplies reach the site on time.</p> <p>Cooked food / meals, family packs of essential food provisions.</p> <p>Deploy a dedicated team at the local level to receive the supplies, maintain log (manual or computerized), and distribute them at required locations</p> <p>Ensure food storage facilities have sufficient stocks and are located in relatively risk-free locations</p> <p>Supply of provisions to meet the needs of infants/ small children</p> <p>Counselling for lactating mothers</p>

9.		<p><b>Lead Agency:</b> DDMA</p> <p><b>Support Agencies:</b> Public sector Oil Companies</p>	<p>Logistic section of the state level IRT to coordinate with the relevant departments/ agencies to provide effective services (Ground Support Unit) to the field level IRTs for response</p> <p>Assess and make the requirement of fuel clear with the Central Ministry and coordinate the delivery of fuel through local Arrangements.</p>
10.		<p><b>Lead Agency:</b> DDMA</p> <p><b>Support Agencies:</b> TNHB, PWD, Local Bodies</p>	<p>Ensure strict compliance with minimum standards of relief as per Section 12 of DM Act 2005.</p> <p>Ensure sufficient availability of tankers/ other vehicles for local transportation through the relevant Dept.</p> <p>Establish mechanism for stocking the fuel at strategic locations with relevant agencies.</p> <p>Logistic section of the state level IRT must coordinate with Railways to provide effective services to the field level IRTs for response</p>
			<p>Alternate places for establishment of facilities as mentioned in the RS guidelines such as relief camp, base, camp etc. are identified in advance and included in the local DM Plan.</p> <p>Identify shelter suppliers for supply of tents/ shelters up to the village level and have MoUs for supply at short notice (usually less than 24 hours) as per requirement.</p> <p>Stockpile tents, tarpaulins and temporary shelter material in regional warehouses/ stores/ ERCs.</p> <p>Depending upon the requirement, coordinate with</p>

			<p>the relevant Central Ministry to make sure that the tents/ shelters reach the site on time.</p> <p>Deploy a dedicated team at the local level to receive the tents/ shelters</p> <p>Maintain logs (manual or computerized) of all material movements and details of distribution to required locations</p>
11.		<p><b>Lead Agency:</b> AHD</p> <p><b>Support Agencies:</b> DDMA, JD AH Dept Animal Welfare Organizations</p>	<p>Include provisions for evacuation, safety, and rehabilitation of animals in SDMP.</p> <p>Set up of livestock camps/ shelters for animals in distress due to disasters, including drought.</p> <p>Organize proper care of animals in the camps/ shelters.</p> <p>Ensure proper management and running of livestock camps/shelters</p> <p>Proper rehabilitation of animals</p> <p>Provide veterinary care to disasteraffected livestock, including in drought-hit areas</p>
12.		<p><b>Lead Agency:</b> DDMA, Police &amp; DPH</p>	<p>Ensure due documentation such as inventory record of the dead, dead body identification and all relevant information as given in the national guidelines</p>
13.		<p><b>Agency:</b> DDMA I&amp; PR</p> <p><b>Support Agencies:</b> PRO DEOC, &amp; Line Department</p>	<p>Dept. of Information and Public Relations works with the Command state as Information and media officer of the state level IRT to provide effective services</p> <p>Ethical guidelines for coverage of disaster is prepared and shared with all media agencies</p> <p>Plan is prepared for providing/ broadcasting warnings, do's and don'ts etc. to media and ensure its dissemination.</p>

<p><b>14.</b></p>		<p>DPH and their field functionariries trained in Psychosocial Support Social welfare Depts Local Volunteers</p> <p><b>Lead Agencies:</b> DDMA DPH</p> <p><b>Support Agencies:</b> Urban &amp; Rural Local Bodies</p>	<p>Assess medical emergency needs in coordination with central agencies as per situation</p> <p>Health and Family Welfare Dept.works with the logistic section of the state level IRT to provide effective services (Medical Unit) to the field level IRTs for response.</p> <p>District wise repository of hospitals (both Government and Private), availability of beds, doctors, paramedics and other trained state available along with other infrastructure details and update it on a regular basis</p> <p>Include the hospital wise information in the DM Plans at local levels</p> <p>Tie-up with the companies for easy availability of common medicines during the emergency situations</p> <p>Hygienic conditions are prevalent at all times in various facilities established as well as hospitals to curb the spread of diseases.</p>
			<p>Establishment of sound protocols for coordination between state's health Dept. and the central agencies</p> <p>Ensure strict compliance with minimum standards of relief as per Section 12 of DM Act 2005</p> <p>Plan for surge capacity in all the major hospitals in the state.</p> <p>Develop specialized facilities to handle chemical, biological, radiological and nuclear emergencies</p> <p>Strengthening of emergency departments of all major hospitals in the state.</p>

			<p>Deploy PSSMHS professionals, para-professionals and trained community level workers</p> <p>Identify those requiring immediate PSSMHS and organize PSSMHS</p>
<b>15.</b>		<p><b>Lead Agency:</b> DDMA TNEB</p>	<p>Electricity Board and Power Distribution Companies work with the logistic section of the state level IRT to provide effective</p>
		<p><b>Support Agencies:</b> State/UT, Urban &amp; Rural Local Bodies</p>	<p>Services to the field level IRTs for response.</p> <p>Pre-disaster arrangements for quick restoration of power supply with alternate mechanisms to critical facilities usually within 6 to 12 hours of placement of order</p> <p>Pre-disaster agreements with central and neighbouring state governments for technical support in restoration of power supply and infrastructure.</p> <p>Mobile power supply units or other arrangements with power generation companies for quick deployment at the site during emergency.</p>
<b>16.</b>		<p><b>Lead Agencies:</b> DDMA</p>	<p>Activating Public Health IRS</p> <p>Assess public health needs in coordination with central agencies as per situation</p> <p>Coordinate with central agencies in case of biological emergencies</p> <p>Coordinate with central agencies for epidemiological surveillance</p>
		<p><b>Support Agencies:</b> DPH, RD, Urban &amp; Rural Local Bodies</p>	<p>Manage public health logistics (drugs and vaccines), non-pharmaceutical interventions.</p> <p>Carry out immunization, disinfection, vaccination and vector control measures</p>

17.		<b>Lead Agencies:</b> DDMA <b>Support Agencies:</b> PO DRD AD Panchayat	Provide opportunities for unskilled work in public works for people seeking work in drought affected areas as a relief measure.  Ensure quick and prompt payment of wages Carry out health check-up of those seeking work.  Draw from various funds including Disaster Response Fund to implement the employment schemes
18.		<b>Lead Agencies:</b> <b>Transport Corporations</b> <b>RTOs, Police</b>	Establish a mobilization center at the airport/railway station for the movement of relief supplies within the state.  Deploy special transportation for the movement of relief supplies within the state
		<b>Support Agencies:</b> <b>DDMA.</b>	Make arrangements to receive and distribute relief and emergency supplies received from different parts of the country Coordinate transportation (air, rail, road, water) with Central ministries/ departments/ agencies.  Arrange alternative means of transportation to reach relief supplies to the affected locations if normal transport cannot reach.
19.		<b>Lead Agencies:</b> DDMA  <b>Support Agencies:</b> State/UT, RADM Civil Supplies DPH & Line	Various positions of IRTs (State, District, Sub-division and Tehsil) are trained and activated for response at their respective administrative jurisdiction  SDRF teams are trained, equipped and ready to move at a short notice to the affected areas  Strategic stationing of state-of-the-art equipment for search, rescue and response with dedicated trained manpower.



		Depts DDMA	<p>MoU is in place with suppliers for blankets, tarpaulins, tents, inflatable lights, torches, ropes, etc. with a condition that they will be supplied quickly at short notice (usually within 24 hours)</p> <p>Nodal officer selected for coordination is in regular touch with MHA/NDMA for additional requirements (including help from other Central Ministries)</p> <p>Deploy Quick Response Teams (QRT)</p> <p>Deploy Quick Medical Response Teams (QMRT)</p>
20.		<p><b>Lead Agencies:</b> DDMA</p> <p><b>Support Agencies:</b> RADM Health &amp; Family Welfare Police Highways PO DRD Urban &amp; Rural Local Bodies</p>	<p>Within and near Airports: AAI works with the logistic section of the state level IRT to provide effective services (Ground Support Unit) and also provide Nodal Officer for coordination of the relief operations.</p> <p>Restoration of Airport at the earliest involving specialised response force of the central government</p> <p>Coordination with state and district administration to provide air support</p> <p>Cater to the needs of transporting affected people if required</p>



## Annexures

### 1. Important Contact Numbers

(PBX No: 2444012 to 2444013) (STD Code No.0423)  
(Fax No. 2443971)

Email: [collrnlg@nic.in](mailto:collrnlg@nic.in)  
<http://www.nilgiris.nic.in>

SI. No:	Name & Designation of the Officers	Office Phone no.	Mobile No.	Email.
<b>Revenue Department</b>				
1	<b>Tmt.Lakshmi Bhavya Tanneeru, IAS</b> Collector of Nilgiris	2442344 (O) 2442233 (R)	9444166000	<a href="mailto:collrnlg@nic.in">collrnlg@nic.in</a>
2	<b>Tr.M.Narayanan</b> District Revenue Officer	2441233 2444012-302	9445000912	<a href="mailto:dronlg@nic.in">dronlg@nic.in</a>
3	<b>Tmt.T.Dhanapriya</b> Personal Assistant (G) to Collector ( <b>i/c</b> )	2444012-016	9445008151 (CUG)	<a href="mailto:pagnlg@nic.in">pagnlg@nic.in</a>
4	<b>Selvi.K.Sangeetha</b> Sub Collector, Coonoor	2206002	9445000438	<a href="mailto:rdocoonoor2017@gmail.com">rdocoonoor2017@gmail.com</a>
5	<b>Tr.S.Maharaj</b> RDO, Ooty	2445577	9445461804	<a href="mailto:rdooty@gmail.com">rdooty@gmail.com</a>
6	<b>Tr.A.Senthilkumar</b> RDO, Gudalur.	04262-261295	9445000437	<a href="mailto:rdogud.tnng@nic.in">rdogud.tnng@nic.in</a>
7	<b>Tr.Ravichandran</b> District Supply Officer	2444012-016	9445000258	<a href="mailto:dso.nlg@tn.gov.in">dso.nlg@tn.gov.in</a>
8	<b>Tmt.T.Dhanapriya</b> Assistant Commissioner (Excise)	2443693	9445008151 (CUG)	<a href="mailto:acexcisenilgiris@gmail.com">acexcisenilgiris@gmail.com</a>
9	<b>Tr. R.Tamilmani</b> Addl. Personal Assistant (Land), Udhaigai.	2444012-304	9360617318	<a href="mailto:landnlgs@gmail.com">landnlgs@gmail.com</a>
10	<b>Tr.R.Kannan</b> Personal Assistant (Accounts) Udhaigai.	2444012-016	9442404458	<a href="mailto:paacctsnlg@gmail.com">paacctsnlg@gmail.com</a>
11	<b>Tmt.Kalpana</b> Special Deputy Collector, (SSS)	2444012-016	9994663353	<a href="mailto:sssooty@gmail.com">sssooty@gmail.com</a>
12	<b>Tr.Jayakumar</b> District Adi Dravidar Welfare Officer	2450227	7338801266	<a href="mailto:dadwooty@gmail.com">dadwooty@gmail.com</a>
13	<b>Tr. Suresh Kannan</b> District Backward Class Welfare Officer.	2440340	9842381169	<a href="mailto:dbcwo.tnng@nic.in">dbcwo.tnng@nic.in</a>
14	<b>Tr. H.Prakash</b> Huzur Sarishtadar (G)	2444012-312	9442674411	<a href="mailto:sectionaooty@gmail.com">sectionaooty@gmail.com</a>

15	<b>Tmt.C. Gayathri</b> Tahsildar Disaster Management	0423-244012	9047910209	dmtahsildarooty@ gmail.com dm_nlg@yahoo.com
16	<b>Tr.Saravanakumar</b> Tahsildar, Udhagai.	2442433	9445000559	ootytahsildar@ gmail.com
17	<b>Tr.Kanisundram</b> Tahsildar, Coonoor.	0423-2206102	9445000562	tahsildarcoonoor@ gmail.com
18	<b>Tmt.S.Gomathi</b> Tahsildar, Kotagiri	04266-271718	9445000561	ktgtahsildar@ gmail. com
19	<b>Tmt.Kalaiselvi</b> Tahsildar, Kundha	0423-2508123	9445000560	kundahtahsildar@ gmail.com
20	<b>Tr.Rajeshwari</b> Tahsildar, Gudalur.	04262-261252	9445000557	tasgud.tnnlg@ nic.in
21	<b>Tr.P.Krishnamoorthy</b> Tahsildar, Pandalur	04262-220734	9445000558	tahsildarpandalur@ gmail.com
22	<b>Tmt. R. Maheshwari</b> Taluk Supply Officer, Ooty	2442433	9445000259	tsonlg.udhagai@ tn. gov.in
23	<b>Tr.Krishnamoorthy</b> Taluk Supply Officer, Gudalur	04262-261252	9445000262	tsonlg.gudalur@ tn.gov.in
24	<b>Tr.Vasanthan</b> Taluk Supply Officer , Coonoor	2206002	9445000260	tsonlg.connoor@ tn.gov.in
25	<b>Tmt.Girija</b> Taluk Supply Officer, Kotagiri.	04266-271718	9445000261	tsonlg.kotagiri@ tn.gov.in
26	<b>Tr. Gobinath</b> Taluk Supply Officer, Kundah	2508123	9445000263	tsonlg.kundah@tn. gov.in
27	<b>Tr.Ponnarasu</b> Taluk Supply Office, Pandalur	04262-220734	9445000264	tsonlg.pandalur@tn. gov.in
<b>SADP</b>				
28	<b>Tr.H.R.Kousik,IAS.,</b> Additional Collector (Development), SADP	2443805	9442639155	hadpooty@gmail. com
<b>Forest Department</b>				
29	<b>Tr. Gowtham, IFS.,</b> District Forest Officer, Nilgiris Division, Udhagai.	2444083	9003425777	dfonlgsouth@gmail. com
30	<b>Tr.Venkatesh Prabhu,</b> <b>IFS.,</b> District Forest Officer, Gudalur	04262-261302	9487864638	dfo_gudalur@yahoo .com
<b>DRDA Department</b>				
31	<b>Tr.H.R.Kousik, I.A.S.,</b> Additional Collector, DRDA	0423-2443090	7373704231	<u>drdanlg@nic.in</u>
<b>ICDS</b>				
32	<b>Tmt. Devakumari</b> PO, ICDS	2441258	9655988869	poicdsnlg.tn@nic. in

<b>Panchayat Development</b>				
33	<b>Tr. Senthil</b> PAPD, (i/c) Udhagai	2443937	7402608688	papd.tnnlg@nic.in
34	<b>Tr. Murugaiah</b> PA, Noon Meals, Udhagai	2443829	7402608688	nmpngs.tn@nic.in
35	<b>Tr. Anbarasu</b> Assistant Director, Village Panchayat	2444052	9842033638 7402608690	adptsnl@gmail.com
36	<b>Tr.Saleem</b> BDO(VP), Udhagai	2450799	7402608701	bdooty.tnnlg@nic.in
37	<b>Tr.Annadurai</b> BDO(BP), Udhagai	2450799	7402608702	bdooty.tnnlg@nic.in
38	<b>Tr.Chandrasegar</b> BDO (BP), Coonoor	2231727	7402608707	nlgcnnr.tnbdo@nic.in
39	<b>Tr.Subramanai</b> BDO (VP), Coonoor	2231727	7402608706	nlgcnnr.tnbdo@nic.in
40	<b>Tr. K.Sridaran</b> BDO (BP), Kotagiri	04266- 271304	7402608711	nlkggri@gmail.com
41	<b>Tmt.Vijaya</b> BDO (VP) Kotagiri	04266- 271304	7402608710	nlkggri@gmail.com
42	<b>Tr.Arumugam</b> BDO (VP) Gudalur	04262- 261260	7402608715	bdogdr@rediffmail.com
43	<b>Tr.Jayasankar</b> BDO (BP), Gudalur.	04262- 261260	7402608716	bdogdr2018@gmail.com
<b>Municipality</b>				
44	<b>Tr.Jahangeer Basha</b> Commissioner, Udhagai Municipality.	2223242	7397392712	umcooty@gmail.com
45	<b>Tmt.Sasikala</b> Commissioner Coonoor Municipality	2230301 2230201	7397392709	commr.coonoor@gmail.com
46	<b>Tr. Muniappan</b> Commissioner (i/c) Gudalur Municipality	04262- 261358	9344754306	commr.gudalur- tpr@ tn.gov.in
47	<b>Tr. Muniappan</b> Commissioner Nelliyalam	04262-220238	9344754306	commr.nelliyalam@ tn.gov.in
<b>Town panchayats</b>				
48	<b>Tr.Y.Mohammed Rizwan</b> Assistant Director, Town Panchayat	2442582	8925809219	adtpnlg@gmail.com
49	<b>Tmt. Bhuvaneshwari</b> Exe. Officer Adigaratti	0423-2590306 0423-2590380	8925809497	nlgtpadi@gmail.com
50	<b>Tmt.M.Senbagavalli</b> Exe. Officer, Bikkatty	2509132	8925809498	nlgtpbik@gmail.com
51	<b>Tr.Pradeep Kumar</b> Exe. Officer, Devarshola	04262-222270	8925809484	nlgtpdev@rediffmail.com
52	<b>Tr.Senthilkumaran</b> Exe. Officer Hulical	2281370	8925809485	nlgtphul@gmail.com
53	<b>Tr. Saravanarajan</b> Exe. Officer, Jagathala	0423-2232544	8925809486	nlgtpjeg@gmail.com

54	<b>Tr. Nataraj</b> Exe. Officer, Ketti	0423-2517238	8925809487	<a href="mailto:nlgtpket@gmail.com">nlgtpket@gmail.com</a>
55	<b>Tr.M. Manoharan</b> Exe. Officer, Kil-Kundah	2509248	8925809488	<a href="mailto:nlgtpkilk@gmail.com">nlgtpkilk@gmail.com</a>
56	<b>Tr.J.Mohammed Ibrahim</b> Exe. Officer, Kotagiri	04266-271302	8925809495	<a href="mailto:nlgtpkot@gmail.com">nlgtpkot@gmail.com</a>
57	<b>Tr.K.G.Pradeep Kumar</b> Exe. Officer, (i/c) Naduvattam	2256930	8925809496	<a href="mailto:nlgtpnad7@gmail.com">nlgtpnad7@gmail.com</a>
58	<b>Tr.Haridas</b> Exe. Officer, O'Valley	04262-269437	8925809499	<a href="mailto:nlgtpoval@rediffmail.com">nlgtpoval@rediffmail.com</a>
59	<b>Tr.Harshad</b> Exe. Officer, Sholur	2256671	8925809500	<a href="mailto:nlgtpshol11@gmail.com">nlgtpshol11@gmail.com</a>
<b>Medicals</b>				
60	<b>Dr.M.Geethanjali</b> Dean Govt. Medical College & Hospital	2966288	7358131729	<a href="mailto:gmchnilgiris@gmail.com">gmchnilgiris@gmail.com</a>
61	<b>Tmt.Parameshwari</b> Joint Director, Medicals Services, Ooty.	2442712	7358121917 9444982680	<a href="mailto:jdhssthenilgiris@gmail.com">jdhssthenilgiris@gmail.com</a>
62	<b>Dr.Baluswamy</b> Deputy Director, Health Service, Ooty.	2444051	9443715335	<a href="mailto:dphnlg@nic.in">dphnlg@nic.in</a>
<b>RTO</b>				
63	<b>Tr.Thiygarajan</b> RTO,Ooty	2443950	9842136436	<a href="mailto:rtotn43@nic.in">rtotn43@nic.in</a>
<b>TNSTC</b>				
64	<b>Tr. Vasudevan</b> Assistant Manager, TNSTC	2441260, 2443970	9442501893	<a href="mailto:gmooty@gmail.com">gmooty@gmail.com</a>
<b>Civil Supplies</b>				
65	<b>Tr.Gunasekar</b> Regional Manager, Civil Supplies	2442665	9443828400	<a href="mailto:tncscnlg@gmail.com">tncscnlg@gmail.com</a>
<b>Co-operative</b>				
66	<b>Tr. Dhayalan</b> Joint Registrar, Co-operative Societies, Ooty	2442586	7338721400	<a href="mailto:jrcsngs@hotmail.com">jrcsngs@hotmail.com</a>
<b>Educational Department</b>				
67	<b>Tmt. Geetha</b> Chief Educational Officer, Udhagai	2443845	9788859030 9965190090	<a href="mailto:ceonlg@nic.in">ceonlg@nic.in</a>
<b>TWAD Board</b>				
68	<b>Tr.Selvakumar</b> Executive Engineer, TWAD	2443723	9095950895	<a href="mailto:eetwadooty@gmail.com">eetwadooty@gmail.com</a>
<b>District Industries Centre</b>				
69	<b>Tmt.Thilagavathi</b> GM, District Industries Centre	2443947	8925533995	<a href="mailto:dicnilgiris@gmail.com">dicnilgiris@gmail.com</a> <a href="mailto:dicooty@gmail.com">dicooty@gmail.com</a>

<b>Horticulture</b>				
70	<b>Tmt.Shibhila mary</b> Joint Director	2444056	9894546691	jdhooty@gmail.com
<b>GEO-Tech</b>				
71	<b>Tr.A.Perumal</b> Deputy Director, Geo- Tech, Ooty	-	9443994049	minesooty@gmail.com
<b>Social Welfare Department</b>				
72	<b>Tmt.Praveenadevi</b> District Social Welfare Officer.	2443392	8754854150	<u>dswooty@gmail.com</u>
<b>THADCO</b>				
73	<b>Tr.Ravichandran</b> District Manager, Udhagai		9445029469	dmtahdcooty@gmail.com
<b>PWD</b>				
74	<b>Tr.S.Rameshkumar</b> Executive Engineer, PWD, (Buildings) Udhagai	2450123	9842666970 8870980950	<u>eepwdcmdnoty@yahoo.</u>
75	<b>Tmt.Divya</b> Assistant Engineer WRO-PWD, Udhagai.	-	9884333222	<u>eepwdwrooty@gmail.com</u>
<b>Fire Service</b>				
76	<b>Tr.P.Pulukandi</b> District Fire Officer, (i/c) Udhagai.	2442999	7708972185	<u>districtfireofficerooty@gmail.com</u>
77	<b>Tr.Sridar</b> Assistant District Fire (i/c) Officer, Udhagai.	2442999	9489861972	<u>districtfireofficerooty@gmail.com</u>
78	<b>Tr. Sridar</b> Station Fire Officer, Ooty	2442999	9445086322	-
79	<b>Tr.Kumar</b> Station Fire Officer, Coonoor.	2230101	9445086313	-
80	<b>Tr.Premanandan</b> Station Fire Officer, Kotagiri.	04266- 274101	9445086521	-
81	<b>Tr.Martin</b> Station Fire Officer , Gudalur.	04262- 261399	9445086315	-
<b>TNEB</b>				
82	<b>Tr.Sekar</b> SE, Distribution Circle, Udhagai	2444382 2448775	9445851551	senilg@tnebnet.org aadmonilg@tnebnet.org
83	<b>Tr.Murali</b> SE, Generation Circle, Kundah	2508001	94423772723	segkun@tnebnet.org
<b>BSNL</b>				
84	<b>Tr.Sureshkumar</b> SDOP, BSNL, Ooty	2442722 2440000	9443200660	
<b>Live Stock farm</b>				
85	<b>Neelavannan</b> <b>Deputy Director,</b> District Live Stock farm, Thettukkal	2444064	9843081614	dlfooty@gmail.com

<b>Animal Husbandry</b>				
86	<b>Dr.Sathianarayanan</b> J.D.Animal Husbandry Udhagai	2444016	9442752699	rjdooty2012@gmail.com
<b>State Highways</b>				
87	<b>Tr.Kuzhandairaju</b> Divisional Engineer, State Highways, Ooty	2444018	9443027456	tndehooty@gmail.com
<b>National Highways</b>				
88	<b>Tr.Selvan</b> Divisional Engineer, NH, Ooty	24441033	9442021599	
<b>Govt. Youth Hostel</b>				
89	<b>Tr.Vasanth,</b> Manager, (i/c) Youth Hostel (Near Arts College)	2443611	9655931672	youthhostelooty@gmail.com
<b>Agri. Engineering</b>				
90	<b>Tr. Radhakrishnan</b> EE, Agri Engineering Coonoor	2443734	9443282114	aedsecnr@gmail.com
<b>Police</b>				
91	<b>Tmt.K.Nisha, IPS.,</b> Superintendent of Police	0423 - 2223828 (O) 0423 - 2223838 ©	9498111140	tnspnilgiris@gmail.com ootysb@gmail.com
<b>Redcross Society</b>				
92	<b>Tr.K.R.Mani</b> Red Cross, Ooty	-	9842243282	captonkrmani@hotmail.com
<b>Nehru Yuva Kendra</b>				
93	<b>Tr.Ashish</b> Programme Coordinator Nehru Yuva Kendra, Udhagai	-	9272127326	
<b>ICWAR</b>				
94	<b>Dr.Somasundaram Jayaram</b> ICWAR	0423- 2444038	9981840444	cscooty@gmail.com somajayaraman@gmail.com
<b>Cordite Factory</b>				
95	<b>Cordite Factory</b>	2234760	9442661903	cfa.ofb@nic.in
<b>Food Safety Officer</b>				
96	<b>Tr.S.P.Suresh</b> Designated Officer Food Safety Office, Ooty	2450088	8667534718	
<b>Industry Safety &amp; Health</b>				
97	<b>Dy.Director</b> Industry Safety & Health Officer, Finger Post	-	8248463905	ddishooty@gmail.com
<b>PRO Office</b>				
98	<b>Tr.Syed Mohammed</b> PRO, Ooty	2966087	9498042445	ootypro@gmail.com



## 2. Nodal Team

### Duties and Responsibilities:

- The Nodal Officers should inspect the inventories various department before the onset of the monsoon.
- The Nodal Officers should contact taluk level inter department zonal team meeting at their respective allotted taluks and ensure they are prepared to handle the monsoon.
- The Nodal Officers should inspect the prepared activities, rescue and rehabilitation activities carried out in their respective taluks.

<b>Sl.No.</b>	<b>Taluk</b>	<b>Name of the Nodal Officer</b>
1)	Udhagamandalam	Revenue Divisional Officer Udhagamandalam
2)	Kundah	Special Deputy Collector Social Security Scheme Udhagai
3)	Coonoor	Sub Collector Coonoor
4)	Kotagiri	District Supply Officer Udhagamandalam
5)	Gudalur	Revenue Divisional Officer Gudalur
6)	Pandalur	District Backward class and Minority Welfare Officer, Udhagai



### 3. Zonal Teams

#### Duties and Responsibilities:

The duties and responsibilities of Zonal Teams are fixed to carry out the following works.

1. The Team should visit their Zones periodically and particularly to visit the vulnerable areas.
2. The Team should discuss with the First Responders, NGOs, and they should sensitize the Public living in that area, awareness should be created to Private Institutions, Educational Institutions and Hospitals **“how to react during the emergency situations”**.
3. The Team should identify the landslide prone areas, ensure the culverts are cleaned, encroachments are removed in water bodies and identify the alternative roads for Highly Vulnerable / Vulnerable areas which are likely to be affected during the flood/Landslides.
4. If the Team finds out any lapses on the works carried out by various line departments on disaster management, they have to report to the Collector as well as department concerned immediately to rectify the lapses.
5. The Team should have coordination with Fire Services department during the Mock Drill / Rescue and Relief Works.
6. The Team should inspect the Permanent Shelters / Temporary Shelters in their Zones and to ensure the availability of Basic Amenities.
7. If anything is not available it may be reported to the department concerned to rectify the above defects immediately.
8. The Team should identify the alternate roads for the roads which are going to be affected during the flood / landslides.
9. The Team should coordinate with the Early Warning Committee, Search and Rescue Committee, Evacuation Committee and Relief Centre / Management Committee during the emergency situation.

**Zonal Teams in respect of Nilgiris District  
Udhagamandalam Taluk  
TEAM No.1**

**UDHAGAI TOWN**

Sl. No.	Name of the locations	Type of Vulnerability	Name of the Zonal Officer & Official Deployed
1.	Colonies in Elk-Hill	Very High Vulnerability	1. <b>Municipal Engineer, Udhagai Municipality (7397392711)</b>
2.	Nondimedu	Very High Vulnerability	2. Assistant Engineer, Udhagai Municipality (9843592260)
3.	Thalayathimund	Very High Vulnerability	3. Revenue Inspector Udhagai Town (9487312179)
4.	Valley View Annanagar	Very High Vulnerability	4. Taluk Deputy Surveyor, Udhagai (8122336701)
5.	Pudumund	Very High Vulnerability	5. Village Administrative Officers, Ooty East (7825840316)
6.	Royal Castle	Very High Vulnerability	6. Fire and Rescue Personnel – 2 (9445086501) (9445086322)
7.	St. Mary Hill	High Vulnerability	7. <b>Police Officials</b> SSI, Ooty Town Central PS. (9498175958) SSI, Ooty Town Central PS. (9498125808)
8.	Kodapamund	High Vulnerability	8. Home Guard, HG31, Udhagai (8098864369) 9. Home Guard, HG33, Udhagai (9443051620) 10. Home Guard, HG040, Udhagai (9626908484)

## TEAM No.2

### UDHAGAI TOWN

Sl. No.	Name of the locations	Type of Vulnerability	Name of the Zonal Officer & Official Deployed
1.	Missionary Hill	Medium Vulnerability	1. <b>Municipal Commissioner, Udhagamandalam (7397392712)</b>
2.	Granduff Colony	Medium Vulnerability	2. Deputy Block Development Officer, (Magalir Thittam) Udhagamandalam (9442224391)
3.	Kasa Colony	Medium Vulnerability	3. Special Deputy Tahsildar (Stamps) Udhagai (9942932409)
4.	Riching Colony	Medium Vulnerability	4. Sub Inspector of Survey, Ooty (9443560198)
5.	V.C. Colony	Medium Vulnerability	5. Junior Engineer, Udhagai Municipality
6.	Green field	Medium Vulnerability	6. Public Works Overseer, Udhagai Municipality
			7. Village Administrative Officer, Ooty West – (9894366612)
			8. Fire and Rescue Personnel – 2 (9445086501) (9445086322)
			9. <b>Police Officials</b> SSI, Ooty Town Central PS. (9443604468) SSI, Ooty Town Central PS (9498176132)
			10. Home Guard, HG51, Udhagai (9500454643)
			11. Home Guard, HG75, Udhagai (9443060157)

## TEAM No.3

### UDHAGAI – NANJANAD

Sl. No.	Name of the locations	Type of Vulnerability	Name of the Zonal Officer & Official Deployed
1	Mutturai	Very High Vulnerability	1. <b>Special Tahsildar, (SSS) Udhagamandalam. (9843628918)</b>
2	Parson valley colony	High Vulnerability	2. Deputy Block Development Officer-(NMP), Udhagai (9345574226)
3	Mullikorai	High Vulnerability	3. Village Administrative Officer, Ooty Rural (9385243548 )
4	Nanjanad	Medium Vulnerability	4. Village Administrative Officer, Nanjanad-II (8838686445)
5	Anbu Anna Colony	Medium Vulnerability	5. Panchayat Secretary, Nanjanad –(8940958983)
6	K.K. Nagar	Medium Vulnerability	6. Surveyor, Ooty (9751933871)
7	Indira Nagar	Medium Vulnerability	7. Fire and Rescue Personnel – 2 (9445086501) (9445086322)
8	Parrttulamund	Low Vulnerability	8. Town Surveyor, Ooty (9751273785)

9	Pavalakkodumund	Low Vulnerability	<b>9. Police Officials</b> SSI, Ooty Rural PS. (9487315990) SSI, Ooty Rural PS. (9442180972) 10. Home Guard, HG100, Udhagai (9843949379) 11. Home Guard, HG101, Udhagai (9487968682) 12. Home Guard, HG130, Udhagai (9486424249)
---	-----------------	-------------------	---

### TEAM No.4

#### THUMMANATTI

Sl. No.	Name of the locations	Type of Vulnerability	Name of the Zonal Officer & Official Deployed
1.	Gandhinagar	Very High Vulnerability	<b>1 Assistant Director of Horticulture, Udhagai (8838447007)</b> 2 Deputy Block Development Officer, (MGNREGS), Udhagai, (9487609735) 3 Village Administrative Officer, Thummanatti-1, (9385243544) 4 Panchayat Secretary, Thummanatti, (9787041619) 5 Forester, Governorshola 6 Assistant Horticulture Officer, Udhagai (9786486143) 7. Fire and Rescue Personnel – 2 (9445086501) (9445086322) 8. <u>Police Officials</u> SSI, Pudumund PS. – (9498176024) 9. Home Guard, HG1022, Udhagai, (9442092696) 10. Home Guard, HG400, Udhagai (9047399296) 11. Home Guard, HG582, Udhagai (8098664755)
2.	Ranganathapuram	High Vulnerability	
3.	Madithorai	Medium Vulnerability	
4.	Kappachi	Medium Vulnerability	
5.	Kanakambai	Medium Vulnerability	
6.	Thummanatti	Low Vulnerability	

### TEAM No.5

#### UDHAGAI RURAL - THUMMANATTY

Sl. No.	Name of the locations	Type of Vulnerability	Name of the Zonal Officer & Official Deployed
1.	Buttercombai	Medium Vulnerability	<b>1. General Manager, DIC, Udhagai (8925533995)</b> Dy. Block Development Officer, Zone-V (9488071090) 2. 3. Revenue Inspector, Thuneri – (7598505578) 4. Assistant Horticulture Officer, Udhagai (9047615184)
2.	Aramund	Medium Vulnerability	
3.	Karadikattu	Medium Vulnerability	
4.	Indira Nagar	Medium Vulnerability	

			5. Village Administrative Officer, Thummanatty-II (9500261851) 6. Forester, Udhaigai South 7. Fire and Rescue Personnel – 2 (9445086501) (9445086322) 8. Police Official SSI, Pudumund (9498175938) 9. Home Guard, HG609, Udhaigai (9787298874) 10. Home Guard, HG677, Udhaigai (8270268801) 11. Home Guard, HG695, Udhaigai (9442085263)
--	--	--	--

### TEAM No.6

#### KAGGUCHI

Sl. No.	Name of the locations	Type of Vulnerability	Name of the Zonal Officer & Official Deployed
1	Ambetkar Nagar	Very High Vulnerability	1. <b>Block Development Officer (BP) Udhaigai (7402608702)</b>
2	Bhagyanagar	Very High Vulnerability	2. Village Administrative Officers, Kagguchi-I (7502742784)
3	Gandhinagar	Very High Vulnerability	3. Panchayat Secretary, Kagguchi, (9486632312)
4	Kudumanai	Very High Vulnerability	4. Deputy Horticultural Officer, Udhaigai (9443864985)
5	Giri Betta	High Vulnerability	5. Assistant Engineer, NREGS, Udhaigai
6	Kornur	High Vulnerability	6. Field Surveyor, Ooty Taluk (9489580204)
7	Kovilmedu	High Vulnerability	7. Fire and Rescue Personnel – 2 (9445086501) (9445086322)
8	Honnathalai	Low Vulnerability	8. <b>Police Officials</b> SSI, Pudumund PS (9360385042)
			9. Home Guard, WHG701, Udhaigai (7868062170)
			10. Home Guard, WHG703, Udhaigai (7639796472)
			11. Home Guard, WHG704, Udhaigai (8270239009)

### TEAM No.7

#### KAGGUCHI

Sl. No.	Name of the locations	Type of Vulnerability	Name of the Zonal Officer & Official Deployed
1.	Madurai Veeran Colony	Medium Vulnerability	1. <b>District Library Officer, Udhaigai (7550363913)</b>
2.	Sakthi Nagar	Medium Vulnerability	2. Deputy Block Development Officer, (Zone-1) Udhaigai. (9655414606)
3.	Anna Nagar @Ambethkarnagar	Medium Vulnerability	3. Village Administrative Officer, Kagguchi-II (8778219792)

4.	Vattaparai	Medium Vulnerability	4. Panchayat Secretary, Doddabetta-(7667061253) 5. Horticultural Officer, Udhagai (9488254150) 6. Fire and Rescue Personnel – 2 (9445086501) (9445086322) 7. <b>Police Officials</b> SSI, Town west PS (9498175958) 8. Home Guard, WHG714, Thummanatty (9943035813) 9. Home Guard, WHG730, Thummanatty, (6382943051) 10. Home Guard, WHG738, Thummanatty, (9786963783)
----	------------	----------------------	---

### TEAM No.8

#### KOOKAL – THUNERI

Sl. No.	Name of the locations	Type of Vulnerability	Name of the Zonal Officer & Official Deployed
1	Kookalthurai	High Vulnerability	1. <b>Project Officer, ICDS (9655988869)</b>
2	Annanagar	High Vulnerability	2. Assistant Director, Fisheries, Udhagai - (7010463468)
3	Swaminathapuram	High Vulnerability	Deputy Block Development Officer, (General) Udhagai. (6381986168)
4	Manavoroi	High Vulnerability	3. Village Administrative Officers, Kookal (9087245811 )
5	Thekadudurai	Medium Vulnerability	4. Village Administrative Officer, Thuneri – (7825805137)
6	Ambetkarnagar	Medium Vulnerability	5. Panchayat Secretary, Thuneri - (9786303653)
7	Nehruji Nagar	Medium Vulnerability	6. Junior Engineer, RD subdivision, Udhagai
8	Agalar	Low Vulnerability	7. Assistant Horticulture Officer, Udhagai (9751274475) 8. Fire and Rescue Personnel – 2 (9445086501) (9445086322) 9. <b>Police Officials</b> 10. Home Guard, HG1204, Udhagai (8489344874) 11. Home Guard, HG1210, Udhagai (8946081193) 12. Home Guard, HG741, Udhagai (9787565853)



## TEAM No.9

### KOOKAL - EBBANAD

Sl. No.	Name of the locations	Type of Vulnerability	Name of the Zonal Officer & Official Deployed
1.	Athicombai	Medium Vulnerability	1. <b>District Social Welfare Officer, Udhagai (8754854150)</b>
2.	Indira Colony	Medium Vulnerability	2. District Employment Officer Udhagai (9994520446)
3.	Ganapathy Nagar	Medium Vulnerability	3. Dy. Block Development Officer, Zone-III, Udhagai. (9488234824)
4.	Jeeva Nagar	Medium Vulnerability	4. Panchayat Secretary, Ebbanad (9786819862)
5.	Ganga Nagar	Medium Vulnerability	5. Village Administrative Officer, Ebbanad-I & II (9385243546) (9385243546)
6.	Muthusamy Nagar	Medium Vulnerability	6. Forester, Udhagai South
7.	Kovilmedu	Medium Vulnerability	7. Fire and Rescue Personnel - (9445086501) (9445086322)
			8. <b>Police Officials</b> SI, Denaducombai PS (9498104004)
			9. Home Guard, HG13, Udhagai (9600423007)
			10. Home Guard, WHG709, Udhagai (9626770014)
			11. Home Guard, WHG712, Udhagai (9489528402)

## TEAM No.10

### SHOLUR – NADUVATTAM

Sl. No.	Name of the locations	Type of Vulnerability	Name of the Zonal Officer & Official Deployed
1	Hadamund	High Vulnerability	1. <b>Executive Officer, Naduvattam Town Panchayat (8925809496)</b>
2	IndraNagar	High Vulnerability	2. <b>Executive officer, Sholur,- (8925809500)</b>
3	Sholurkokkal	Medium Vulnerability	3. Assistant Horticulture Officer, Udhagai- 9787200668
4	Pykara	Low Vulnerability	4. Revenue Inspector, Sholur (9360029184)
5	Kappumund	Low Vulnerability	5. Village Administrative Officers, Sholur- (9385243543)
			6. Village Administrative Officers, Naduvattam (9943465107)
			7. Forester, Pykara Range
			8. Forester, Naduvattam Range
			9. Fire and Rescue Personnel – 2 (9445086501) (9445086322)
			10. <b>Police Officials</b> SSI, Naduvattam PS. (9445267279)
			11. Home Guard, WHG715, Udhagai (6382582293)
			12. Home Guard, WHG716, Udhagai (9442773982)

## TEAM No.11

### KADANAD – HULLATHI

Sl. No.	Name of the locations	Type of Vulnerability	Name of the Zonal Officer & Official Deployed
1	Mothacambai	High Vulnerability	<ol style="list-style-type: none"> <li>1. <b>Tahsildar Udhagai (9445000559)</b></li> <li>2. Firka Surveyor, Ooty (9488052126)</li> <li>3. Assistant Horticulture Officer, Kadanad (9095086427)</li> <li>4. Village Administrative Officers, Kadanad-I &amp; II (9385243549), (9384828337)</li> <li>5. Village Administrative Officer, Ullathi – (7825840316)</li> <li>6. Panchayat Secretary, Kadanad – (9443522732)</li> <li>7. Panchayat Secretary, Hullathi – ( )</li> <li>8. Panchayat Secretary, Masinagudi – (9790175600)</li> <li>9. Forester, Udhagai South -</li> <li>10. Fire and Rescue Personnel – 2 (9445086501)</li> <li>11. <b><u>Police Officials</u></b> SI, Pudumund PS -(9003778329)</li> <li>12. Home Guard, WHG722, Udhagai (7639122585)</li> <li>13. Home Guard, WHG723, Udhagai (8940193429)</li> </ol>
2	Bentatti	High Vulnerability	
3	SwaminathaNagar	High Vulnerability	
4	Alagarmalai	High Vulnerability	
5	Hullathi	Medium Vulnerability	
6	Kallatty	Medium Vulnerability	
7	Karapillu	Low Vulnerability	

## KUNDAH TALUK

### TEAM No.12

#### KILKUNDA – KINNAKKORAI

Sl. No.	Name of the locations	Type of Vulnerability	Name of the Zonal Officer & Official Deployed
1	Geddai	Very High Vulnerability	1 <b>Tahsildar, Kundah (9445000560)</b> 2 Junior Engineer, Kil-Kundah TP- 3 Revenue Inspector, Kundah –(9600771191) 4. Village Administrative Officer, Kilkundah-1 (9659005395) 5. Village Administrative Officer, Kinnakorai- (9659005395) 6. Sub Inspector of Survey, Kundah (9442285027) 7. Forest Ranger, North Udhagai 8. Fire and Rescue Personnel – 2 (9445086501) (9445086322) 9. <u>Police Officials</u> SI, Manjoor PS – (8056602723) 10. Home Guard, HG12, Manjoor, (9003990187) 11. Home Guard, HG742, Udhagai, (8220955465)
2	Backorai	High Vulnerability	
3	Kinnakkorai	High Vulnerability	
4	Annamalai Kamaraj Nagar	High Vulnerability	
5	Charnoor-Doddakambe	Medium Vulnerability	
6	Indra Nagar - Kinnakkorai	Low Vulnerability	

### TEAM No.13

#### KILKUNDAH

Sl. No.	Name of the locations	Type of Vulnerability	Name of the Zonal Officer & Official Deployed
1	Kariyamalai	High Vulnerability	1. <b>Executive Officer, Kilkundah – (8925809488)</b> 2. Dy.Block Development Officer, (Pts) (7010209216) 3. Panchayat Secretary, Kundah (7010860317) 4. Village Administrative Officers, Kilkundah-II, (7010221052) 5. Village Administrative Officers, Melkundah (7708663579) 6. Forest Ranger, South Udhagai 7. Fire and Rescue Personnel – 2 (9445086501) (9445086322) 8. <u>Police Officials</u> SSI, Manjoor PS –(9498127355) 9. Home Guard HG136, Manjoor (9486420075) 10. Home Guard HG657, Coonoor (9361686801)
2	Belhatti	High Vulnerability	
3	Onakandi- Anna Nagar	High Vulnerability	
4	Periyar Nagar-Kariyamalai	High Vulnerability	
5	Kundahpalam	Medium Vulnerability	
6	Kilkundha	Medium Vulnerability	
7	Mullimalai	Medium Vulnerability	
8	Manjur	Low Vulnerability	

## TEAM No.14

### BALACOLA

Sl. No.	Name of the locations	Type of Vulnerability	Name of the Zonal Officer & Official Deployed
1	Baramoola	Very High Vulnerability	1. <b>Block Development Officer, (VP) Udhagai (7402608701)</b>
2	Charan Nagar	Very High Vulnerability	2. Dy.Block Development Officer, SADP, Udhagai (9488065747)
3	Chamraj Estate	High Vulnerability	3. Village Administrative Officer, Balacola-I (9488948412)
4	Kokkalada	Medium Vulnerability	4. Panchayat Secretary, Balacola (9442957952)
5	Bengalmattam	Medium Vulnerability	5. Firka Surveyor, Kundah - (9486904413)
6	Kathadimattam	Low Vulnerability	6. Fire and Rescue Personnel – 2 (9445086501)
			7. <u>Police Officials</u> SSI, Manjoor PS –(9498127355)
			8. Home Guard, HG1175, Manjoor (7639145753)

## TEAM No.15

### ITHALAR -BALACOLA

Sl. No.	Name of the locations	Type of Vulnerability	Name of the Zonal Officer & Official Deployed
1	Gandhipudu Nagar	High Vulnerability	1. <b>Assistant Commissioner of Labour (SSS) Udhagai (8778865427)</b>
2	Thangadu	Medium Vulnerability	2. Deputy Block Development Officer (Zone-II) Udhagai , (9600249686)
3	Kanneri	Medium Vulnerability	3. Revenue Inspector, Ithalar – (9159326456)
4	Maniyatti	Low Vulnerability	4. Village Administrative Officer, Balacola-II, (9488948412)
5	Sastri Nagar	Low Vulnerability	5. Draftsman, Kundah (6374358021)
6	T.Oranalli	Low Vulnerability	6. Forest Ranger, Kundah –
7	Meekkeri	Low Vulnerability	7. Fire and Rescue Personnel – 2 (9445086501) (9445086322)
8	Balacola	Low Vulnerability	8. Police Officials SSI, Manjoor PS –(9498127355)
			9. Home Guard, HG1215, Coonoor (8903414074)
			10. Home Guard, HG16, Coonoor (9488467976)
			11. Home Guard, HG823, Coonoor (8220124728)

## TEAM No.16

### BIKKATTI – MULLIGOOR

Sl. No.	Name of the locations	Type of Vulnerability	Name of the Zonal Officer & Official Deployed
1	Emerald	Very High Vulnerability	1 <b>Executive Officer, Bikkatty (8925809498)</b>
2	Shiva Sakthi Nagar	Very High Vulnerability	2. Dy. Block Development Officer-Zone I , Udhagai (9655414606)
3	Mukkimalai	Very High Vulnerability	3 Village Administrative Officer, Mulligoor - (6383602676)
4	Devar Betta	Very High Vulnerability	4 Junior Engineer, Bikkatty TP
5	Thakker BabaNagar	Medium Vulnerability	5 Panchayat Secretary, Mulligoor (7667061253)
6	Mulligoor	Medium Vulnerability	6 Field Assistant, Kundah (9159108347)
7	Bharathiyar Podhur	Low Vulnerability	7. Fire and Rescue Personnel – 2 (9445086501) (9445086322)
8	Koundampalayam - Yedakad	Low Vulnerability	8. Police Officials SI, Emerald PS (6374250058) 9. Home Guard, HG27, Coonoor (7373605567) 10. Home Guard, HG35, Coonoor (9655709621) 11. Home Guard, HG706, Coonoor (9751005217)

## TEAM No.17

### ITHALAR

Sl. No.	Name of the locations	Type of Vulnerability	Name of the Zonal Officer & Official Deployed
1	Vinobaji Nagar	High Vulnerability	1. <b>Special Tahsildar, (SSS) Kundah (9962912164)</b>
2	Bembatti	Medium Vulnerability	2. Village Administrative Officer, Ithalar-1 (9994247734)
3	Kallakorai	Medium Vulnerability	3. Panchayat Secretary, Ithalar (9686463060)
4	Indra Nagar	Medium Vulnerability	4. Forest Ranger, Korakundah Range –
5	ThulithaliMund	Low Vulnerability	5. Taluk Deputy Inspector of Survey, Kundah, (9976678608)
6	Ithalar	Low Vulnerability	6. Fire and Rescue Personnel – 2 (9445086501) (9445086322)
7	Kannakimund	Low Vulnerability	7. Police Officials SI, Emerald PS (6374250058) 8. Home Guard, HG1213, Coonoor (9788578613) 9. Home Guard, HG1214, Coonoor (6369178196) 10. Home Guard, HG705, Udhagai (9943750028)

## Coonoor Taluk

### TEAM No.18

#### COONOOR

Sl. No.	Name of the locations	Type of Vulnerability	Name of the Zonal Officer & Official Deployed
1	Coonoor, Mettupalayam Road	Very High Vulnerability	1 <b>Municipal Commissioner , Coonoor. (7397392709)</b>
2	Coonoor Town Limit	Very High Vulnerability	2 Zonal Deputy Tahsildar (Coonoor Town) (9500362922)
3	Nanjapurai Chattram	Very High Vulnerability	3 Revenue Inspector, Coonoor Town (9445101369)
4	Providence College	Very High Vulnerability	4 Asst. Director Horticulture Officer, Coonoor (9994749166)
5	Singara	High Vulnerability	5 Village Administrative Officer, Coonoor Town- (9442674628)
6	Colonies around Runneymedu	High Vulnerability	6 Forester, Coonoor Range
7	Ottupattarai	High Vulnerability	7. Sub Inspector of Survey, Coonoor (8489435709)) 8. Fire and Rescue Personnel – 2 (9445086501) (9487943844) 9. Police Officials SSI, Coonoor PS. (9489584666) 10. Home Guard, HG900, Coonoor (9943356849) 11. Home Guard, HG500, Coonoor (9442013863)

### TEAM NO.19

#### COONOOR

Sl. No.	Name of the locations	Type of Vulnerability	Name of the Zonal Officer & Official Deployed
1	Lambs Rock	High Vulnerability	1. <b>Block Development Officer, (VP) Coonoor (7402608706)</b>
2	Kodamalai	High Vulnerability	2. Dy.Block Development Officer, (Pts), Coonoor (8072774665)
3	Gurency	High Vulnerability	3. Assistant Horticulture Officer, Coonoor – (9688637024)
4	Mel Barath Nagar	High Vulnerability	4. Panchayat Secretary, Vandisholai-(8600879436)
5	Kil Barath Nagar	High Vulnerability	5. Village Administrative Officer, Coonoor Rural- (9482038478) 6. Forester, Bandhishola Range – 7. Fire and Rescue Personnel – 2 (9445086501) (9445086313) (9487943844) 8. <u>Police Officials</u> 10. Home Guard, HG239, Coonoor (9443872685) 11. Home Guard, HG852, Coonoor (9488371079)

## TEAM NO.20

### BURLIYAR

Sl. No.	Name of the locations	Type of Vulnerability	Name of the Zonal Officer & Official Deployed
1	Amman Nagar	Very High Vulnerability	1. <b>Tahsildar Coonoor (9445000562)</b> 2. Deputy Block Development Officer-(MGNREGS) , Coonoor (9843742575) 3. Deputy Block Development Officer-(Zone-IV) , Coonoor (8903769909) 4. Village Administrative Officer, Burliar (6381432827) 5. Panchayat Secretary, Burliar - (8600879436) 6. Forest Ranger, Coonoor Range – 7. Fire and Rescue Personnel – 2 (9445086501) (9445086313) 8. Police Officials SSI, Coonoor PS –(8248028851) 9. Home Guard, HG174, Coonoor (9847068980) Home Guard, HG187, Coonoor (9442675577)
2	Adderley	High Vulnerability	
3	Pudukadu	High Vulnerability	
4	Illithorai	Medium Vulnerability	
5	Indira Nagar	Medium Vulnerability	

## TEAM NO.21

### YEDAPPALLI – COONOOR

Sl. No.	Name of the locations	Type of Vulnerability	Name of the Zonal Officer & Official Deployed
1	Bellattimattam	High Vulnerability	1. <b>Block Development Officer, (BP) Coonoor (7402608707)</b> 2. Deputy Block Development Officer, (Zone-III) Coonoor (9043116443) 3. Village Administrative Officer, Yedappalli (9486234227) 4. Panchayat Secretary, Yedappalli – (9444557463) 5. Fire and Rescue Personnel – 2 (9445086501) (9445086313) 6. Sub Inspector of Survey (9600494534) 7. Police Officials SSI, Wellington PS (7598336349) 8. Home Guard, HG189, Coonoor (9489584413) 9. Home Guard, HG514, Coonoor (9488987020)
2	Dranella	High Vulnerability	
3	Babu Village	Medium Vulnerability	
4	Chandra Colony	Low Vulnerability	
5	Karadipallam	Low Vulnerability	
6	Beratti	Low Vulnerability	
7	Alakarai	Low Vulnerability	

**TEAM NO.22****MELUR**

Sl. No.	Name of the locations	Type of Vulnerability	Name of the Zonal Officer & Official Deployed
1	Alatanai	Very High Vulnerability	1. <b>Special Tahsildar (SSS), Coonoor. (9487180336)</b>
2	Taimalai	Very High Vulnerability	2. Deputy Block Development Officer-(Zone I), Coonoor – (7094044828)
3	Musaburi	Very High Vulnerability	3. Revenue Inspector, Melur-(9677733419)
4	Sholarock Tea Estate	Very High Vulnerability	4. Village Administrative Officers, Melur –I,II&III (7010611308) (9578359261) (8072298169)
5	Keradalease	High Vulnerability	5. Panchayat Secretary, Melur (9444557463)
6	Thuthurmattam Musbari	Low Vulnerability	6. Assistant Horticulture Officer, Melur (8940386261)
7	Mahalinga Nagar Colony	Low Vulnerability	7. Fire and Rescue Personnel – 2 (9445086501) (9445086313)
8	Hulical	Low Vulnerability	8. <u>Police Officials</u> SSI, Kolacombai PS (9498176176) 9. Home Guard, HG518, Coonoor (9786576772) 10. Home Guard, HG547, Coonoor (9843487262)

**TEAM NO.23****HULICAL**

Sl. No.	Name of the locations	Type of Vulnerability	Name of the Zonal Officer & Official Deployed
1	Kavalkombai	Very High Vulnerability	1. <b>Executive Officer, Hulical TP (8925809485)</b>
2	Bhavani Tea Estate	High Vulnerability	2. Deputy Block Development Officer- (Audit) , Coonoor (9442080801)
3	Chengalkombai	High Vulnerability	3. Village Administrative Officer, Hulikal –I (9994636131),
4	Chulli -Droog	High Vulnerability	4. Village Administrative Officer, Hulikal – II (6381432827)
5	Annaipallam	High Vulnerability	5. Assistant Horticulture Officer, Coonoor (7598071006)
6	Nerunagar-Selas	High Vulnerability	6. Fire and Rescue Personnel – 2 (9445086501) (9445086313)
7	Bharatinagar - Kakkachi	Medium Vulnerability	7. <u>Police Officials</u> SSI, Kolacomabi PS.(9498176290)
8	Billimalai	Low Vulnerability	8. Home Guard, HG617, Coonoor, (9786961518) 9. Home Guard, HG619, Coonoor, (9965212245) 10. Home Guard, HG829, Coonoor, (9943747620)



## TEAM NO.24

### HUBBATHALAI

Sl. No.	Name of the locations	Type of Vulnerability	Name of the Zonal Officer & Official Deployed
	Periyar Nagar - Karimarahatti	Very High Vulnerability	<b>1. Assistant Director of Horticulture, Simspark, Coonoor, (9994749166)</b> 2. Deputy Block Development Officer , (Zone-II) Coonoor (9047862248) 3. Village Administrative Officer, Hubbathalai, – (9865833327) 4. Assistant Horticultural Officer, Jegathala (8940386261) 5. Panchayat Secretary, Hubathalai – (9698889032) 6. Forest Guard, Coonoor Range - 7. Fire and Rescue Personnel – 2 (9445086501) (9445086313) 8. <u>Police Officials</u> SI, Aruvankadu PS. (9498176330) 9. Home Guard, HG694, Coonoor (9486831268) 10. Home Guard, WHG728, Coonoor (8901357317) 11. Home Guard, HG838, Coonoor (8344994115)
1	Chinna Karumbalam	Very High Vulnerability	
	Karumbalam	High Vulnerability	
3	Ambigapuram	High Vulnerability	
4	Kakkan Nagar	High Vulnerability	
5	Pazhathottam	Medium Vulnerability	
6	Hubbathala	Low Vulnerability	
7			

## TEAM NO.25

### KETTI

Sl. No.	Name of the locations	Type of Vulnerability	Name of the Zonal Officer & Official Deployed
1	Bharathinagar - Above Railway Station	Very High Vulnerability	<b>1 Executive Officer, Ketti (8925809487)</b> 2 Deputy Horticulture Officer, Coonoor (9047475588) 3 Firka Surveyor, Coonoor (8248196624) 4 Village Administrative Officer, Ketti 1, & 3 (7402372472) & (7598391226) 5 Fire and Rescue Personnel – 2 (9445086501) (9445086313) 6. <u>Police Officials</u> SSI, Ketti PS (9443081270) SSI, Ketti PS (9498175945) 7 Home Guard, HG854, Coonoor (9787116083) 8. Home Guard, HG1106, Coonoor, (9677693542) 9. Home Guard, HG1201, Coonoor, (9751552811) 10. Home Guard, HG82, Ketti (9943033693) 11. Home Guard, HG1149, Ketti (8525004781)
2	Mel Manthada	Very High Vulnerability	
3	Mittai Board	Very High Vulnerability	
4	Alada	High Vulnerability	
5	Achanakal	High Vulnerability	
6	Hullada	Low Vulnerability	
7	Rajkumar Nagar	Low Vulnerability	
8	Ketti Shortcut	Low Vulnerability	
9	Attukolai	Low Vulnerability	

## TEAM NO.26

### ADIGARATTI

Sl. No.	Name of the locations	Type of Vulnerability	Name of the Zonal Officer & Official Deployed
1	Maniyapuram	Very High Vulnerability	1. <b>Assistant Commissioner of Labour Coonoor - (9952080800)</b>
2	Alada Valley	Very High Vulnerability	2. Deputy Block Development Officer-(NMP) , Coonoor (9047518718)
3	Coonoor Road-Adigaratti	Very High Vulnerability	3. Assistant Horticulture Officer, Coonoor (9843853574)
4	Koderi	High Vulnerability	4. Village Administrative Officer, Adigaratty-II (9786248697)
5	Kenthala	High Vulnerability	5 Junior Engineer, Adigaratty TP
6	Kilinjada	Low Vulnerability	6. Fire and Rescue Personnel – 2 (94450 86501) (9445086313) 7. <u>Police Officials</u> SSI, Coonoor PS - (9442187500) 8. Home Guard, HG1209, Coonoor (7904624668) 9. Home Guard, HG1206, Coonoor (9698376942)

## TEAM NO.27

### ADIGARATTI-KETTI

Sl. No.	Name of the locations	Type of Vulnerability	Name of the Zonal Officer & Official Deployed
1	Aravankadu	Very High Vulnerability	1. <b>Executive Officer, Adigaratti (8925809497)</b>
2	Kollimalai	Low Vulnerability	2 Assistant Horticulture Officer – Coonoor (9025714365)
3	Thambatti		3 Revenue Inspector, Ketti (9944424848)
4	Kil Odayaratti	Low Vulnerability	4. Village Administrative Officer, Adigaratty-I (9443358200) Ketti-II ( )
5	Selvippa Nagar	Low Vulnerability	Fire and Rescue Personnel – 2 (9445086501) (9445086313)
6	Sakkalatti	Low Vulnerability	5. <u>Police Officials</u> SSI, Coonoor PS (9443792064)
7	Denalai	Low Vulnerability	6. Home Guard, HG1207, Coonoor (7639045852) 7. Home Guard, HG1208, Coonoor (7639304936) 8. Home Guard, HG845, Coonoor (7639123492)

## KOTAGIRI TALUK

### TEAM NO.28

#### KOTAGIRI TOWN

Sl. No.	Name of the locations	Type of Vulnerability	Name of the Zonal Officer & Official Deployed
1	Thogalatty to Onnorai Road	Very High Vulnerability	1 <b>Tahsildar, Kotagiri – (9445000561)</b>
2	Kannigadevi Colony	Very High Vulnerability	2 Asst Horticulture Officer- Kotagiri (9500389763)
3	Valluvan Colony	High Vulnerability	3 Sub Inspector of Survey, Kotagiri (9489280088)
4	Kamrajnagar	High Vulnerability	4 Village Administrative Officer, Kotagiri-I (6369704240)
5	Kumaran Colony	Medium Vulnerability	5 Fire and Rescue Personnel – 2 (9445086501) (9445086521)
6	Krishnaputhur	Medium Vulnerability	6 <u>Police Officials</u> SSI, Kotagiri PS (6381106416)
7	Pandian Nagar	Medium Vulnerability	7 Home Guard, HG18, Kotagiri (9585339180)
8	Gathuguli	Low Vulnerability	8. Home Guard, HG32, Kotagiri (8270625546) 9. Home Guard, HG820, Kotagiri (9626930131)

### TEAM NO.29

#### NADUHATTY

Sl. No.	Name of the locations	Type of Vulnerability	Name of the Zonal Officer & Official Deployed
1	Bharathunagar - Kattabettu	Very High Vulnerability	1. <b>Special Tahsildar (SSS), Kotagiri (7904354373)</b>
2	Kattabettu	Very High Vulnerability	2. Zonal Block Development Officer-(Zone-V) Kotagiri (9486945952)
3	Gundu Bettu Colony	High Vulnerability	3. Assistant Horticulture Officer- Kattabettu (7397404642)
4	Bharathi Nagar - Attavali	Medium Vulnerability	4. Panchayat Secretary Naduhatti (9751577516)
5	Naduhatti	Low Vulnerability	5. Village Administrative Officer, Naduhatty I&II (8903674109) (8778458706) 6. Fire and Rescue Personnel – 2 (9445086511) (9445086521) 7. <u>Police Officials</u> SSI, Kotagiri PS. (9443522942) 8. Home Guard, HG83, Kotagiri (9442219314) 9. Home Guard, HG120, Kotagiri (9751400276)

## TEAM NO.30

### KOTAGIRI TOWN

Sl. No.	Name of the locations	Type of Vulnerability	Name of the Zonal Officer & Official Deployed
1	Thavittumedu	Very High Vulnerability	1. <b>Executive Officer, Kotagiri Town Panchayat (8925809495)</b>
2	Kil Kaithala	High Vulnerability	2. Deputy Block Development Officer, (Audit) Kotagiri – (9487316248)
3	Pudur	High Vulnerability	3. Village Administrative Officer, Kotagiri-III (8098800620)
4	Anandagiri	High Vulnerability	4. Forest Ranger, Kil Kotagiri Range –
5	Kairbetta Ambethkar Nagar	High Vulnerability	5. Fire and Rescue Personnel – 2 (9445086501) (9445086521)
6	Kaithala	High Vulnerability	6. <b>Police Officials</b> SSI, Kotagiri PS – (9442276946)
7	Donnington - Gandhi Nagar	Medium Vulnerability	7. Home Guard, HG134, Kotagiri (9787914802)
8	Aggal	Medium Vulnerability	8. Home Guard, HG173, Kotagiri (9655818784)
9	Kalpana Cottage	Medium Vulnerability	9. Home Guard, HG176, Kotagiri (9787254149)
10	Kerbetta	Low Vulnerability	10. Home Guard, HG848, Kotagiri (6380308050)

## TEAM NO.31

### Jegathala

Sl. No.	Name of the locations	Type of Vulnerability	Name of the Zonal Officer & Official Deployed
1	Jegathala	Very High Vulnerability	1. <b>Executive Officer, Jegathala TP (8925809486)</b>
2	Kambisholai	Very High Vulnerability	2. Sub Inspector of Survey, Kotagiri (8248186624)
3	Gopalapuram	High Vulnerability	3. Work Inspector, Jegathala TP
4	Mallikorai	High Vulnerability	4. Village Administrative Officer, Jegathala-I&II (8508592329), (97879137782)
5	J. Kolakkombai	High Vulnerability	5. Fire and Rescue Personnel – 2 (9445086501) (9445086521)
6	Haruva Osahatti	High Vulnerability	6. Forest Ranger, Kattabettu – 7. <b>Police Officials</b> SSI, Aravankadu PS, (9498175972)
			8. Home Guard, WHG752, Ketti (9489208037)
			9. Home Guard, WHG753, Ketti (7094967883)

## TEAM NO.32

### JACKANARAI

Sl. No.	Name of the locations	Type of Vulnerability	Name of the Zonal Officer & Official Deployed
1	Sakthi Nagar	Very High Vulnerability	<b>1. District Manager, THADCO, 9445029469</b> 2. Deputy Block Development Officer, (MGNREGS) Kotagiri (8903690419) 3. Deputy Block Development Officer, (SADP) (9442207115) 4. Village Administrative Officer, Jackanarai (9843602206) 5. Panchayat Secretary, Jackanarai – (9626841551) 6. Sub Inspector of Survey, Kotagiri - (9488093908) 7. Fire and Rescue Personnel – 2 (9445086501) (9445086521) 8. <b>Police Officials</b> SSI, Kotagiri PS – (94 98176412) 9. Home Guard, HG443, Kotagiri (9487969366) 10. Home Guard, HG481, Kotagiri (9158228588) 11. Home Guard, HG850, Kotagiri (9843834198)
2	Kallur	Very High Vulnerability	
3	Araiur Mattam-Kakaundu	Very High Vulnerability	
4	Keerakkal	Very High Vulnerability	
5	Kallatty	High Vulnerability	
6	Kavattai	High Vulnerability	
7	Mel Adubettu	High Vulnerability	

## TEAM NO.33

### JACKANARAI

Sl. No.	Name of the locations	Type of Vulnerability	Name of the Zonal Officer & Official Deployed
1	Vellarikombai	Very High Vulnerability	<b>1. Block Development Officer, (VP) Kotagiri (7402608710)</b> 2. Deputy Block Development Officer, (Zone-1) Kotagiri - (9486464449) 3. Village Administrative Officer, Kotagiri-II (7598598063) 4. Panchayat Secretary, Kunjappanai (9488079012) 5. Taluk Draftsman, Kotagiri (8190993785) 6. Fire and Rescue Personnel – 2 (9445086521) 7. <b>Police Officials</b> SSI, Kotagiri PS (9498175970) 8. Home Guard, HG498, Kotagiri (7639674640) 9. Home Guard, HG521, Kotagiri (9787324674) 10. Home Guard, HG531, Kotagiri (8903653853) 11. Home Guard, HG532, Kotagiri (9787801554)
2	Mantharai - Thudhyari-Kunjappanai	High Vulnerability	
3	Annanagar-Kottakombai	High Vulnerability	
4	Jakkanare Melkerry	High Vulnerability	
5	Mullur	Medium Vulnerability	
6	Sakkatta	Medium Vulnerability	
7	Akkit	Low Vulnerability	

## TEAM NO.34

### Kotagiri

Sl. No.	Name of the locations	Type of Vulnerability	Name of the Zonal Officer & Official Deployed
1.	Banagudi	High Vulnerability	<b>1. Junior Rehabilitation Officer, District Differently abled Welfare Office, Udahgai. (9865462261)</b> 2. Deputy Block Development Officer-(General), Kotagiri (9443669512) 3. Dy.Block Development Officer (Pts.) (9443090327) 4. Revenue Inspector, Kotagiri (8825530817) 5. Assistant Horticulture Officer, Kotagiri (8098473912) 6. Firka Surveyor. Kotagiri (8778439248) 7. Fire and Rescue personnel -2 (94450 86501) (9445086521) 8. <u>Police Officials</u> SSI, Kotagiri PS (9498176734) 9. Home Guard, HG536, Kotagiri (9442791224) 10. Home Guard, HG661, Kotagiri (8610267838) 11. Home Guard, HG577, Kotagiri (9786035846)
2	Selada	High Vulnerability	
3	Kamraj Nagar	High Vulnerability	
4	Kottacombai	High Vulnerability	
5	K.K. Nagar	High Vulnerability	
6	Parimedu	High Vulnerability	
7	Arulnagar	High Vulnerability	

## TEAM NO.35

### KONAVAKARAI – KENGARAI

Sl. No.	Name of the locations	Type of Vulnerability	Name of the Zonal Officer & Official Deployed
1	Konavakarai	Very High Vulnerability	<b>1. Block Development Officer, (BP) Kotagiri, 7402608711</b> 2. Dy. Block Development Officer,(Zone-II) Kotagiri, (9843838103) 3. Assistant Horticulture Officer, Kotagiri (9943965800) 4. Village Administrative Officers, Konavakarai -I (8248084427) 5. Village Administrative Officers, Konavakarai - II (9443289983) 6. Panchayat Secretary, Konavakarai (7825061014) & Kengarai- (9629003050) 7. <u>Police Officials</u> SSI, Kotagiri PS – (9498176236) 8. Fire and Rescue Personnel – 2 (9445086501) (9445086521) 9. Home Guard, HG650, Kotagiri (9578130363) 10. Home Guard, HG659, Kotagiri (7010911068) 11. Home Guard, HG660, Kotagiri (9787040609)
2	Om Nagar	Very High Vulnerability	
3	Sambrack	Very High Vulnerability	
4	Nattakkal	Very High Vulnerability	
5	Dobbakombai	High Vulnerability	
6	Muthamizh Nagar	High Vulnerability	
7.	Ambal Colony	High Vulnerability	
8.	Kengarai	Medium Vulnerability	

## TEAM NO.36

### ARACODE – KADINAMALA

Sl. No.	Name of the locations	Type of Vulnerability	Name of the Zonal Officer & Official Deployed
1	Bangala Padugai	Very High Vulnerability	<b>1. Deputy Register, PDS, Udhagai (7338721402)</b> 2. Dy.Block Development officer, (General) Kotagiri (9443669512) 3. Village Administrative Officer, Denad I & II (9994761445) (8973554951) 4. Village Administrative Officer, Aracode - (9787501100) 5. Firka Surveyor, Kotagiri (9626995812) 6. Panchayat Secretary, Kadinamala – (7825061014) 7. Fire & Rescue Personnel -2 (94450 86501) (9445086521) 8. <b>Police Officials</b> SI, Sholurmattam PS (9498178487) 9. Home Guard, HG658, Sholurmattam (9786104884) 10. Home Guard, HG830, Sholurmattam (9787062146) 11. Home Guard, HG840, Sholurmattam (9629156343)
2	Kumaramudi	Very High Vulnerability	
3	Kottimokai	Very High Vulnerability	
4	Goppayur	Very High Vulnerability	
5	Kullangarai	Very High Vulnerability	
6	Karukudumattam	High Vulnerability	
7	Andhaiarai	High Vulnerability	

## TEAM NO.37

### DENAD – NEDUGULA

Sl. No.	Name of the locations	Type of Vulnerability	Name of the Zonal Officer & Official Deployed
1	Jakkakombai	High Vulnerability	<b>1. Designated Officer, Food Safety &amp; Drug Administration, Udhagai (8667534718)</b> Dy.Block Development officer, NMP (9943878547) 2. Revenue Inspector, Kil-kotagiri (9688780584) 3. Village Administrative Officer, Nedugula-1 (9786850656) & Kengarai I & II (9715360523) (9500543878) 4. Village Administrative Officer, Kadinamala – (8098169591) 5. Panchayat Secretary, Denad – (9445658358) 6. Fire & Rescue Personnel -2 (9445086501) (9445086521) 7. <u>Police Official</u> SI, Emerald PS (6374250058) 8. Home Guard, HG1135, Sholurmattam, 9626627981 9. Home Guard, HG1136, Sholurmattam (8903281556) 10. Home Guard, HG1137, Sholurmattam (9585873715) 11. Home Guard, HG41, Sholurmattam (9043944886)
2	Bomman	Very High Vulnerability	
3	Indranagar	Very High Vulnerability	
4	Kunnihatti	Very High Vulnerability	
5	Neerkandi	High Vulnerability	
6	Sunshine Nagar	High Vulnerability	
7	Amman Nagar	High Vulnerability	
8	Pudukalani	Medium Vulnerability	

## TEAM NO.38

### NEDUGULA

Sl. No.	Name of the locations	Type of Vulnerability	Name of the Zonal Officer & Official Deployed
1	Bharathi Nagar	Very High Vulnerability	1. <b>Assistant Director of Horticulture, Kotagiri (9500389763)</b>
2	Naragiri	Very High Vulnerability	2. Deputy Block Development Officer, Zone-IV (9488683529)
3	Kuttimani Nagar	Very High Vulnerability	3. Revenue Inspector, Nedugula- (9842643460)
4	Kakasholai	High Vulnerability	4. Village Administrative Officer, Nedugula-II (9578578082)
5	Vettri Nagar	Medium Vulnerability	5. Village Administrative Officer, Hallimayor (9489483527)
6	Kodanad View point	Medium Vulnerability	6. Village Administrative Officer, Kodanad (9443058803)
7	Neriguda	Medium Vulnerability	7. Panchayat Secretary, Nedugula – (9488079012)
8	Thengumarahada	Medium Vulnerability	8 Panchayat Secretary, Kodanad – (9585572922) 9. Panchayat Secretary, Thengumarahada – (9442327171)  10. Fire & Rescue Personnel -2 (94450 86501) (9445086521) 11. Police Officials SSI, Kotagiri PS (9842935988) 12. Home Guard, HG817, Kotagiri (7639082652) 13. Home Guard, HG818, Kotagiri (9786104884)



**GUDALUR TALUK  
TEAM NO.39**

**O'VALLEY – GUDALUR**

Sl. No.	Name of the locations	Type of Vulnerability	Name of the Zonal Officer & Official Deployed
1	Moolakad Tea Estate	Very High Vulnerability	1 <b>Executive Officer, O'Valley Town Panchayat. (8925809499) (9442368644)</b>
2	Periyachoodi	Very High Vulnerability	2 Deputy Block Development Officer, (Zone-1) Gudalur (9894006772))
3	Seaforth Tea Estate	High Vulnerability	3 Assistant Director Horticulture Officer, Gudalur (8903447744) 4 Assistant Horticulture Officer, Gudalur (9688319370)  5 Revenue Inspector, Gudalur (9385821671) 6 Village Administrative Officers, O'Valley –I & II (8778028593) (9487316971) 7 Fire and Rescue Personnel – 2 (9445086501) (9445086315) 8 <u>Police Officials</u> SSI, Gudalur PS – (9498103531) 9 Home Guard, HG925, Newhope, (9443086526) 10 Home Guard, HG1008, Newhope, (9488210850) 11 Home Guard, HG1013, Newhope, (9488327649)

**TEAM NO.40**

**GUDALUR**

Sl. No.	Name of the locations	Type of Vulnerability	Name of the Zonal Officer & Official Deployed
1	Thenvayal	High Vulnerability	1 <b>Tahsildar, Gudalur (9445000557)</b>
2	Upper Gudalur	Medium Vulnerability	2 Deputy Block Development Officer, (Zone-II) Gudalur (9442224391)
3	Rajagopalapuram	Low Vulnerability	3 Assistant Horticulture Officer, Gudalur (9751713610) (6380446402) 4 Revenue Inspector, Devershola (9698639474) 5 Village Administrative Officers, Gudalur-1, (8760788622), Gudalur-II (9042493603) 6. Fire and Rescue Personnel – 2 (9445086501) (9445086315) 7 <u>Police Officials</u> 8 Home Guard, HG201, Gudalur (9442368495) 9 Home Guard, HG217, Gudalur (947777645) 10 Home Guard, HG220, Gudalur. (9786611455)

## PANDALUR TALUK

### TEAM NO.41

#### CHERANGODE

Sl. No.	Name of the locations	Type of Vulnerability	Name of the Zonal Officer & Official Deployed
1	Koranchal	Medium Vulnerability	1 <b>Tahsildar, Pandalur (9445000558)</b>
2	Adidiraviar Colony cherambady	Medium Vulnerability	2 Deputy Block Development Officer, (Zone-III), Gudalur (8825764960)
3	Chandanamma Kunnu	Medium Vulnerability	3. Dy.Block Development Officer (SADP) 9443522830
4	Nallikunum	Medium Vulnerability	3 Assistant Horticulture Officer, Pandalur (9385661439) Cherambadi-(7825973112)
5	Kulikadavu Ayyankolli	Medium Vulnerability	4 Revenue Inspector Cherambadi (9943127214)
6	Factory Mattam Kolapalli	Low Vulnerability	5 Village Administrative Officers, Cherangode-I - (9600879766)
			6 Village Administrative Officers, Erumad-I&II (7868053189), (9626952247)
			7 Panchayat Secretary, Cherangode (9443017731)
			8. Fire and Rescue Personnel – 2 (9445086501) (9445086315)
			9. <u>Police Officials</u> SI, Cherambadi PS – (9498173874)
			10. Home Guard, HG1157, Devala (8940795585)
			11. Home Guard, HG1158, Devala (7094916964)
			12. Home Guard, HG1161, Devala (9585293406)

### TEAM NO.42

#### NELLIALAM –MUNANADU

Sl. No.	Name of the locations	Type of Vulnerability	Name of the Zonal Officer & Official Deployed
1	Koovasholai	Very High Vulnerability	1 <b>Municipal Commissioner, Nelliylam (9344754306)</b>
2	Nellakotta Colony	Medium Vulnerable	2 Deputy Block Development Officer-(Audit),
3	Kamaraj Nagar	Medium Vulnerable	3 Revenue Inspectors Pandalur - (6379891931)
4	Velleri	Medium Vulnerable	4 Village Administrative Officers, Nelliylam - (9443017731), (9443017731)
			5 Panchayat Secretary, Nellakotai (9486021899)
			6 Fire and Rescue Personnel – 2 (9445086315)
			7. <u>Police Officials</u> SI, Cherambadi PS – (9498176365)
			8. Home Guard, HG1048, Nellakottai, (9487279430)
			9 Home Guard, HG1049, Nellakottai, (8903311990)
			10. Home Guard, HG1050, Nellakottai, (9443087307)

#### 4. Early Warning Committee

**Duties and Responsibilities:**

1. To visit their taluks periodically and particularly to visit the vulnerable locations.
2. The Committee should have a communication with the Zonal Teams frequently to know the flood situations.
3. The Committee should discuss with the First Responders/Local Residents and NGOs in the Flood / Landslide prone locations then and there.
4. If any significant messages received from the First Responders, public or any sources, inturn it should be communicated to the District Collector or department concerned immediately to take appropriate further action.

Sl. No.	Name of the Taluk	Nodal Officer	Members	
1	Udhagamandalam	Tahsildar, Udhagamandalam 9445000559	1.	Commissioner, Udhagamandalam Municipality
			2.	Dy. BDO (Zone II), Udhagamandalam
			3.	Executive Officer, Sholur
			4.	Executive Officer, Naduvattam
			5.	Revenue Inspector, Udhagamandalam Town
			6.	Revenue Inspector, Sholur
			7.	Revenue Inspector, Thuneri.
			8.	Village Administrative Officer, Udhagamandalam (East)
			9.	Village Administrative Officer, Udhagamandalam (West)
			10.	Village Administrative Officer, Udhagamandalam Rural

			11.	Village Administrative Officer, Masinagudi
			12.	Village Administrative Officer, Kadanadu - I
			13.	Village Administrative Officer, Kadanadu - II
			14.	Village Administrative Officer, Hullathi
			15.	Village Administrative Officer, Sholur
			16.	Village Administrative Officer, Naduvattam
			17.	Village Administrative Officer, Ebbanadu - I
			18.	Village Administrative Officer, Ebbanadu - II
			19.	Village Administrative Officer, Kookkal
			20.	Village Administrative Officer, Thuneri
			21.	Village Administrative Officer, Thummanatti - I
			22.	Village Administrative Officer, Thummanatti - II
			23.	Village Administrative Officer, Kagguchi - I
			24.	Village Administrative Officer, Kagguchi - II
			25.	Village Administrative Officer, Nanjanadu - I
			26.	Village Administrative Officer, Nanjanadu - II
2	Kundah	Tahsildar, Kundah 9445000560	1.	Dy.BDO (Zone III), Udhagamandalam
			2.	Executive Officer, Kilkundah
			3.	Executive Officer, Bikkaty
			4.	Revenue Inspector, Kundah
			5.	Revenue Inspector Ithalar.
			6.	Village Administrative Officer, Mulligoor
			7.	Village Administrative Officer, Ithalar-I

			8.	Village Administrative Officer, Ithalar-II
			9.	Village Administrative Officer, Bikkatty
			10.	Village Administrative Officer, Balacola-I
			11.	Village Administrative Officer, Balacola-II
			12.	Village Administrative Officer, Kil Kundah-I
			13.	Village Administrative Officer, Kil Kundah-II
			14.	Village Administrative Officer, Mel Kundah
			15.	Village Administrative Officer, Kinnakkorai
3	Coonoor	Tahsildar, Coonoor 9445000562	1.	Commissioner, Coonoor Municipality
			2.	Dy.BDO (Zone I), Coonoor
			3.	Executive Officer, Hullical
			4.	Executive Officer, Ketty
			5.	Executive Officer, Adigaratty
			6.	Revenue Inspector, Coonoor Town
			7.	Revenue Inspector, Melur
			8.	Revenue Inspector, Ketty.
			9.	Village Administrative Officer, Coonoor Town
			10.	Village Administrative Officer, Coonoor Rural
			11.	Village Administrative Officer, Ketty-I
			12.	Village Administrative Officer, Ketty-II
			13.	Village Administrative Officer, Ketty-III
			14.	Village Administrative Officer, Adigaratty-I
			15.	Village Administrative Officer, Adigaratty-II
			16.	Village Administrative Officer, Hubathalai

			17.	Village Administrative Officer, Hullikkal-I
			18.	Village Administrative Officer, Hullikkal-II
			19.	Village Administrative Officer, Melur-I
			20.	Village Administrative Officer, Melur-II
			21.	Village Administrative Officer, Melur-III
			22.	Village Administrative Officer, Yedappalli
			23.	Village Administrative Officer, Burliyar
4	Kotagiri	Tahsildar, Kotagiri. 9445000561	1.	Dy.BDO (Zone I), Kotagiri
			2.	Executive Officer, Kotagiri
			3.	Executive Officer, Jegathala
			4.	Revenue Inspector, Kotagiri
			5.	Revenue Inspector Kil-Kotagiri
			6.	Revenue Inspector, Nedugula
			7.	Village Administrative Officer , Kotagiri-I
			8.	Village Administrative Officer , Kotagiri-II
			9.	Village Administrative Officer , Kotagiri-III
			10.	Village Administrative Officer Allimayar Kallampalayam
			11.	Village Administrative Officer, Kodanadu
			12.	Village Administrative Officer , Nedugula-I
			13.	Village Administrative Officer , Nedugula-II
			14	Village Administrative Officer , Denadu -I
			15	Village Administrative Officer , Denadu -II
			16	Village Administrative Officer, Kadinamala Nanthipuram

			17	Village Administrative Officer , Arakodu Kokkodu
			18	Village Administrative Officer , Kengarai-I
			19	Village Administrative Officer , Kengarai-II
			20	Village Administrative Officer , Konavakkarai-I
			21	Village Administrative Officer , Konavakkarai-II
			22	Village Administrative Officer, Naduhatti-I
			23	Village Administrative Officer, Naduhatti-II
			24	Village Administrative Officer, Jegathala-I
			25	Village Administrative Officer, Jegathala-II
			26	Village Administrative Officer, Jakkanarai
5	Gudalur	Tahsildar, Gudalur. 9445000557	1.	Commissioner, Gudalur Municipality
			2.	Dy.BDO (Zone I), Gudalur
			3.	Executive Officer,
			4.	Executive Officer, O'Valley
			5.	Revenue Inspector Gudalur
			6.	Revenue Inspector
			7.	Village Administrative Officer, Gudalur-I
			8.	Village Administrative Officer, Gudalur-II
			9.	Village Administrative Officer, Nelakottai
			10.	Village Administrative Officer, Mudumalai
			11.	Village Administrative Officer , Srimadurai
			12.	Village Administrative Officer, Cherumulli-I
			13.	Village Administrative Officer, Cherumulli-II
			14.	Village Administrative Officer, Padanthorai -I

			15.	Village Administrative Officer, Padanthorai -II
			16.	Village Administrative Officer, Devala-I
			17.	Village Administrative Officer, Devala-II
			18.	Village Administrative Officer, O'Valley-I
			19.	Village Administrative Officer, O'Valley-II
6	Pandalur	Tahsildar, Pandalur. 9445000558	1.	Commissioner, Nelliyalam Municipality
			2.	Dy.BDO (Zone II), Gudalur
			3.	Revenue Inspector, Pandalur
			4.	Revenue Inspector,
			5.	Village Administrative Officer , Erumadu-I
			6.	Village Administrative Officer , Erumadu-II
			7.	Village Administrative Officer, Cherankodu-I
			8.	Village Administrative Officer, Cherankodu-II
			9.	Village Administrative Officer , Munanadu-I
			10.	Village Administrative Officer , Munanadu-II
			11.	Village Administrative Officer, Nelliyalam-I
			12.	Village Administrative Officer, Nelliyalam-II



## 5. Search and Rescue Committee:

### Duties And Responsibilities:

1. To visit their taluks periodically and particularly to visit the vulnerable locations.
2. The Committee should have a communication with the Zonal Teams concerned frequently to know the flood situations
3. As soon as any messages / communications received from the District Administration / Early Warning Committee members / any other sources they have to proceed to the affected areas along with the required rescue personnel under intimation to the District Authority.
4. They should aware of about the alternate roads, if any routes affected during the flood / landslides, so as to enable them to reach the affected areas immediately without any loss of time.
5. They should have the details of the First Responders, NGOs, and local public, inventories, rescue equipments and JCB owners for immediate Search and Rescue Operations.
6. They should ensure the adequacy of Medicines in all PHCs and Hospitals located in Highly Vulnerable / Vulnerable locations, providing First Aid to the injured persons and send them to the Hospitals immediately.

### Search and Rescue Committee:

Sl. No.	Name of the Taluk	Nodal Officer & Phone Number	Members	
1	Udhagamandalam	Revenue Divisional Officer, Udhagai 9445461804	1.	Tahsildar, Udhagamandalam
			2.	Deputy Superintendent of Police, Udhagai Town
			3.	Regional Transport Officer, Udhagai
			4.	Forest Ranger, Udhagai
			5.	Station Fire Officer, Udhagai
			6.	Executive Engineer, Highways Department, Udhagai
			7.	Municipal Commissioner, Udhagai
			8.	Block Development Officer, Udhagai
			9.	Assistant Executive Engineer, TNEB, Udhagai

2	Coonoor	Revenue Divisional Officer, Coonoor 9445000438	1.	Tahsildar, Coonoor
			2.	Deputy Superintendent of Police, Coonoor
			3.	Motor Vehicle Inspector, Udhagai
			4.	Medical Officer, Coonoor
			5.	Forest Ranger, Coonoor
			6.	Station Fire Officer, Coonoor
			7.	Executive Engineer, Highways Department, Coonoor
			8.	Municipal Commissioner, Coonoor
			9.	Block Development Officer, Coonoor
			10.	Assistant Executive Engineer, TNEB, Coonoor
3	Kotagiri	Special Deputy Collector (SSS) 9445008151	1.	Tahsildar, Kotagiri
			2.	Inspector of Police, Kotagiri Town
			3.	Motor Vehicle Inspector, Udhagai
			4.	Medical Officer, Kotagiri
			5.	Forest Ranger, Kotagiri
			6.	Station Fire Officer, Kotagiri
			7.	Executive Engineer, Highways Department, Coonoor
			8.	Block Development Officer, Kotagiri
			9.	Assistant Executive Engineer, TNEB, Kotagiri
			10.	Executive Officer, Kotagiri
4	Kundah	District Adi Dravidar & Tribal Welfare Officer Udhagai 9443039951	1.	Tahsildar, Kundah
			2.	Inspector of Police, Kundah
			3.	Regional Transport Officer, Udhagai
			4.	Medical Officer, Manjur
			5.	Forest Ranger, Kundah
			6.	Station Fire Officer, Udhagai
			7.	Executive Engineer, Highways Department, Udhagai
			8.	Block Development Officer, Udhagai
			9.	Assistant Executive Engineer, TNEB, Kundah

			10.	Executive Officer, Kilkundah
5	Gudalur	Revenue Divisional Officer Gudalur 9445000437	1.	Tahsildar, Gudalur
			2.	Deputy Superintendent of Police, Gudalur
			3.	Motor Vehicle Inspector, Gudalur
			4.	Medical Officer, Gudalur
			5.	Forest Ranger, Gudalur
			6.	Station Fire Officer, Gudalur
			7.	Executive Engineer, Highways Department, Gudalur
			8.	Municipal Commissioner, Gudalur
			9.	Block Development Officer, Gudalur
			10.	Assistant Executive Engineer, TNEB, Gudalur
6	Pandalur	District Backward Class & Minority Welfare Officer, Udhagai 9445000258	1.	Tahsildar, Pandalur
			2.	Deputy Superintendent of Police, Devala
			3.	Motor Vehicle Inspector, Gudalur
			4.	Medical Officer, Pandalur
			5.	Forest Ranger, Pandalur
			6.	Station Fire Officer, Gudalur
			7.	Executive Engineer, Highways Department, Gudalur
			8.	Municipal Commissioner, Nelliyalam
			9.	Block Development Officer, Gudalur
			10.	Assistant Executive Engineer, TNEB, Pandalur



## 6. Evacuation Committee

### Duties And Responsibilities:

1. To visit their taluks periodically and particularly to visit the vulnerable locations.
2. The Committee should have a communication with the Zonal Teams frequently to know the flood situations
3. They should keep in touch with the Early Warning Committee / Search and Rescue Committee then and there for making immediate Evacuation Work.
4. They should know about the location of Permanent Shelters / Temporary Shelters, availability of basic amenities and to know no. of persons can be accommodated for each and every shelters for accommodating the people who are going to be evacuated from the flood / landslides affected locations.

Sl. No.	Name of the Taluk	Nodal Officer	Members	
1	Udhagamandalam	BDO (VP), Udhaga mandalam 7402608701	1.	Municipal Engineer, Udhagamandalam
			2.	Sanitary Inspector, Udhagamandalam
			3.	Overseer, Panchayat Union, Udhagamandalam
			4.	Panchayat Secretary, Kakkuchi, Udhagai
			5.	Panchayat Secretary, Thummanatty, Udhagai
			6.	Panchayat Secretary, Hullathy, Udhagai
			7.	Panchayat Secretary, Doddabetta, Udhagai
			8.	Panchayat Secretary, Thuneri, Udhagai
			9.	Panchayat Secretary, Ebanadu, Udhagai

			10.	Panchayat Secretary, Kokkal, Udhagai
			11.	Panchayat Secretary, Kadanadu, Udhagai
			12.	Panchayat Secretary, Nanjanadu, Udhagai
			13.	Village Administrative Officer, Udhagamandalam (East)
			14.	Village Administrative Officer, Udhagamandalam (West)
			15.	Village Administrative Officer, Udhagamandalam Rural
			16.	Village Administrative Officer, Masinagudi
			17.	Village Administrative Officer, Kadanadu - I
			18.	Village Administrative Officer, Kadanadu - II
			19.	Village Administrative Officer, Hullathi
			20.	Village Administrative Officer, Sholur
			21.	Village Administrative Officer, Naduvattam
			22.	Village Administrative Officer, Ebbanadu - I
			23.	Village Administrative Officer, Ebbanadu - II
			24.	Village Administrative Officer, Kookkal
			25.	Village Administrative Officer, Thuneri
			26.	Village Administrative Officer, Thummanatti - I
			27.	Village Administrative Officer, Thummanatti - II
			28.	Village Administrative Officer, Kagguchi - I
			29.	Village Administrative Officer, Kagguchi - II
			30.	Village Administrative Officer, Nanjanadu - I
			31.	Village Administrative Officer, Nanjanadu - II

2	Kundah	BDO (BP), Udhagamandal am 7402608702	1.	Overseer, Panchayat Union, Udhagamandalam
			2	Panchayat Secretary, Balacola, Kundah
			3	Panchayat Secretary, Ithalar, Kundah
			4	Panchayat Secretary, Mulligoor, Kundah
			5	Panchayat Secretary, Melkundah, Kundah
			6	Village Administrative Officer, Mulligoor
			7	Village Administrative Officer, Ithalar-I
			8	Village Administrative Officer, Ithalar-II
			9.	Village Administrative Officer, Bikkatty
			10	Village Administrative Officer, Balacola-I
			11	Village Administrative Officer, Balacola-II
			12	Village Administrative Officer, Kil Kundah-I
			13	Village Administrative Officer, Kil Kundah-II
			14	Village Administrative Officer, Mel Kundah
			15	Village Administrative Officer, Kinnakkorai
3	Coonoor	BDO(BP), Coonoor 7402608707	1.	Municipal Engineer, Coonoor
			2.	Sanitary Inspector, Coonoor.
			3.	Overseer, Panchayat Union, Coonoor
			4	Panchayat Secretary, Burliyar, Coonoor
			5	Panchayat Secretary, Yedappalli, Coonoor
			6	Panchayat Secretary, Hubbathalai, Coonoor
			7	Panchayat Secretary, Vandishoali, Coonoor
			8	Panchayat Secretary, Berratti, Coonoor
			9	Panchayat Secretary, Melur, Coonoor
			10	Village Administrative Officer, Coonoor Town

			11	Village Administrative Officer, Coonoor Rural
			12	Village Administrative Officer, Ketty-I
			13	Village Administrative Officer, Ketty-II
			14	Village Administrative Officer, Ketty-III
			15	Village Administrative Officer, Adigaratty-I
			16	Village Administrative Officer, Adigaratty-II
			17	Village Administrative Officer, Hubathalai
			18	Village Administrative Officer, Hullikkal-I
			19	Village Administrative Officer, Hullikkal-II
			20	Village Administrative Officer, Melur-I
			21	Village Administrative Officer, Melur-II
			22	Village Administrative Officer, Melur-III
			23	Village Administrative Officer, Yedappalli
			24	Village Administrative Officer, Burliyar
4	Kotagiri	BDO(VP), Kotagiri 7402608710	1.	Executive Officer, Kotagiri
			2.	Overseer, Panchayat Union, Kotagiri
			3.	Panchayat Secretary, Aracodu Kotagiri
			4.	Panchayat Secretary, Kadinamala Kotagiri
			5.	Panchayat Secretary, Kunjappanai, Kotagiri
			6.	Panchayat Secretary, Konavakkarai Kotagiri
			7.	Panchayat Secretary, Nedugula, Kotagiri
			8	Panchayat Secretary, Naduhatty, Kotagiri
			9	Panchayat Secretary, Jakkannarai, Kotagiri
			10	Panchayat Secretary, KodanaduKotagiri
			11	Panchayat Secretary, Kengarai, Kotagiri



			12	Panchayat Secretary, Denad,Kotagiri
			13	Village Administrative Officer , Kotagiri-I
			14	Village Administrative Officer , Kotagiri-II
			15	Village Administrative Officer , Kotagiri-III
			16	Village Administrative Officer Allimayar Kallampalayam
			17	Village Administrative Officer, Kodanadu
			18	Village Administrative Officer , Nedugula-I
			19	Village Administrative Officer , Nedugula-II
			20	Village Administrative Officer , Denadu -I
			21	Village Administrative Officer , Denadu -II
			22	Village Administrative Officer, Kadinamala Nanthipuram
			23	Village Administrative Officer , Arakodu Kokkodu
			24	Village Administrative Officer , Kengarai-I
			25	Village Administrative Officer , Kengarai-II
			26	Village Administrative Officer , Konavakkarai-I
			27	Village Administrative Officer , Konavakkarai-II
			28	Village Administrative Officer, Naduhatti-I
			29	Village Administrative Officer, Naduhatti-II
			30	Village Administrative Officer, Jegathala-I
			31	Village Administrative Officer, Jegathala-II
			32	Village Administrative Officer, Jakkanarai

5	Gudalur	BDO(VP), Gudalur 7402608715	1.	Municipal Engineer, Gudalur
			2.	Sanitary Inspector, Gudalur
			3.	Overseer, Panchayat Union, Gudalur
			4.	Panchayat Secretary, Masinagudi, Gudalur
			5.	Panchayat Secretary, Srimadurai Gudalur
			6.	Panchayat Secretary, Mudhumalai, Gudalur
			7.	Village Administrative Officer, Gudalur-I
			8.	Village Administrative Officer, Gudalur-II
			9.	Village Administrative Officer, Nelakottai
			10.	Village Administrative Officer, Mudumalai
			11.	Village Administrative Officer , Srimadurai
			12.	Village Administrative Officer, Cherumulli-I
			13.	Village Administrative Officer, Cherumulli-II
			14.	Village Administrative Officer, Padanthorai -I
			15.	Village Administrative Officer, Padanthorai -II
			16.	Village Administrative Officer, Devala-I
			17.	Village Administrative Officer, Devala-II
			18.	Village Administrative Officer, O'Valley-I
			19.	Village Administrative Officer, O'Valley-II
6	Pandalur	BDO(BP), Gudalur 7402608716	1.	Municipal Engineer, Nelliyalam
			2.	Sanitary Inspector, Nelliyalam
			3.	Overseer, Panchayat Union, Gudalur
			4.	Village Administrative Officer , Erumadu-I

			5.	Village Administrative Officer , Erumadu-II
			6.	Village Administrative Officer, Cherankodu-I
			7.	Village Administrative Officer, Cherankodu-II
			8.	Village Administrative Officer , Munanadu-I
			9.	Village Administrative Officer , Munanadu-II
			10	Village Administrative Officer, Nelliyalam-I
			11	Village Administrative Officer, Nelliyalam-II



## 7. Relief Centre / Shelter Management Committee

### Duties And Responsibilities:

1. To visit their taluks periodically and particularly to visit the Permanent Shelters / Temporary Shelters and ensure to be ready for any time.
2. The Committee should keep in touch with the Zonal Teams, Early Warning committee, Search and Rescue Committee, Evacuation Committee then and there.
3. They should ensure the availability of Food, Drinking Water and other items with respect to the accommodation capacity of each and every shelter.
4. They should have the details of cook, vessel stores and also PDS shops with respect to the location of Shelters.

Sl. No.	Name of the Taluk	Nodal Officer	Members	
1	Udhagamandalam	Taluk Supply Officer, Udhagamandalam 9445000259	1.	Co-Operative Sub Registrar, Field Officer, Udhagai
			2.	Co-Operative Sub Registrar, (PDS), Udhagai
			3.	Village Administrative Officer, Udhagamandalam (East)
			4.	Village Administrative Officer, Udhagamandalam (West)
			5.	Village Administrative Officer, Udhagamandalam Rural
			6.	Village Administrative Officer, Masinagudi
			7.	Village Administrative Officer, Kadanadu - I
			8.	Village Administrative Officer, Kadanadu - II
			9	Village Administrative Officer, Hullathi
			10	Village Administrative Officer, Sholur
			11	Village Administrative Officer, Naduvattam
			12	Village Administrative Officer, Ebbanadu - I
			13	Village Administrative Officer, Ebbanadu - II

			14	Village Administrative Officer, Kookkal
			15	Village Administrative Officer, Thuneri
			16	Village Administrative Officer, Thummanatti - I
			17	Village Administrative Officer, Thummanatti - II
			18	Village Administrative Officer, Kagguchi - I
			19	Village Administrative Officer, Kagguchi - II
			20	Village Administrative Officer, Nanjanadu - I
			21	Village Administrative Officer, Nanjanadu - II
			22	Village Assistant, Udhagamandalam (East)
			23	Village Assistant, Udhagamandalam (West)
			24	Village Assistant, Udhagamandalam Rural
			25	Village Assistant, Masinagudi
			26	Village Assistant, Kadanadu - I
			27	Village Assistant, Kadanadu - II
			28	Village Assistant, Hullathi
			29	Village Assistant, Sholur
			30	Village Assistant, Naduvattam
			31	Village Assistant, Ebbanadu - I
			32	Village Assistant, Ebbanadu - II
			33	Village Assistant, Kookkal
			34	Village Assistant, Thuneri
			35	Village Assistant, Thummanatti - I
			36	Village Assistant, Thummanatti - II
			37	Village Assistant, Kagguchi - I

			38	Village Assistant, Kagguchi - II
			39	Village Assistant, Nanjanadu - I
			40	Village Assistant, Nanjanadu - II
2	Kundah	Taluk Supply Officer, Kundah. 9445000263	1.	Co-Operative Sub Registrar, Field Officer, Udhagai
			2.	Co-Operative Sub Registrar, (PDS), Udhagai
			3	Village Administrative Officer, Mulligoor
			4.	Village Administrative Officer, Ithalar-I
			5.	Village Administrative Officer, Ithalar-II
			6.	Village Administrative Officer, Bikkatty
			7.	Village Administrative Officer, Balacola-I
			8.	Village Administrative Officer, Balacola-II
			9	Village Administrative Officer, Kil Kundah-I
			10	Village Administrative Officer, Kil Kundah-II
			11	Village Administrative Officer, Mel Kundah
			12	Village Administrative Officer, Kinnakkorai
			13	Village Assistant, Mulligoor
			14	Village Assistant, Ithalar-I
			15	Village Assistant, Ithalar-II
			16	Village Assistant, Bikkatty
			17	Village Assistant, Balacola-I
			18	Village Assistant, Balacola-II
			19	Village Assistant, Kil Kundah-I
			20	Village Assistant, Kil Kundah-II
			21	Village Assistant, Mel Kundah
			22	Village Assistant, Kinnakkorai

3	Coonoor	Taluk Supply Officer, Coonoor. 9445000260	1.	Co-Operative Sub Registrar, Field Officer, Coonoor
			2.	Co-Operative Sub Registrar, (PDS), Coonoor
			3	Village Administrative Officer, Coonoor Town
			4.	Village Administrative Officer, Coonoor Rural
			5.	Village Administrative Officer, Ketty-I
			6.	Village Administrative Officer, Ketty-II
			7.	Village Administrative Officer, Ketty-III
			8.	Village Administrative Officer, Adigarattv-I
			9.	Village Administrative Officer, Adigarattv-II
			10.	Village Administrative Officer, Hubathalai
			11.	Village Administrative Officer, Hullikkal-I
			12.	Village Administrative Officer, Hullikkal-II
			13.	Village Administrative Officer, Melur-I
			14.	Village Administrative Officer, Melur-II
			15.	Village Administrative Officer, Melur-III
			16.	Village Administrative Officer, Yedappalli
			17.	Village Administrative Officer, Burlivar
			18.	Village Assistant, Coonoor Town
			19.	Village Assistant, Coonoor Rural
			20.	Village Assistant, Ketty-I
			21	Village Assistant, Ketty-II
			22	Village Assistant, Ketty-III
			22.	Village Assistant, Adigarattv-I
			23.	Village Assistant, Adigarattv-II
			24.	Village Assistant, Hubathalai
25.	Village Assistant, Hullikkal-I			



			26.	Village Assistant, Hullikkal-II
			27.	Village Assistant, Melur-I
			28.	Village Assistant, Melur-II
			29.	Village Assistant, Melur-III
			30.	Village Assistant, Yedappalli
			31.	Village Assistant, Burliyar
4	Kotagiri	Taluk Supply Officer, Kotagiri. 9445000261	1.	Co-Operative Sub Registrar, Field Officer, Kotagiri
			2.	Co-Operative Sub Registrar, (PDS), Kotagiri
			3	Village Administrative Officer , Kotagiri-I
			4.	Village Administrative Officer , Kotagiri-II
			5.	Village Administrative Officer , Kotagiri-III
			6.	Village Administrative Officer Allimayar Kallampalayam
			7.	Village Administrative Officer, Kodanadu
			8.	Village Administrative Officer , Nedugula-I
			9	Village Administrative Officer , Nedugula-II
			10	Village Administrative Officer , Denadu -I
			11	Village Administrative Officer , Denadu -II
			12	Village Administrative Officer, Kadinamala Nanthipuram
			13	Village Administrative Officer , Arakodu Kokkodu
			14	Village Administrative Officer , Kengarai-I
			15	Village Administrative Officer , Kengarai-II
			16	Village Administrative Officer , Konavakkarai-I
			17	Village Administrative Officer , Konavakkarai-II
			18	Village Administrative Officer, Naduhatti-I

			19	Village Administrative Officer, Naduhatti-II
			20	Village Administrative Officer, Jegathala-I
			21	Village Administrative Officer, Jegathala-II
			22	Village Administrative Officer, Jakkanarai
			23	Village Assistant, Kotagiri-I
			24	Village Assistant, Kotagiri-II
			25	Village Assistant, Kotagiri-III
			26	Village Administrative Officer Allimayar Kallampalayam
			27	Village Assistant, Kodanadu
			28	Village Assistant, Nedugula-I
			29	Village Assistant, Nedugula-II
			30	Village Assistant, Denadu -I
			31	Village Assistant, Denadu -II
			32	Village Assistant, Kadinamala Nanthipuram
			33	Village Assistant, Arakodu kokkodu
			34	Village Assistant, Kengarai-I
			35	Village Assistant, Kengarai-II
			36	Village Assistant, Konavakkarai-I
			37	Village Assistant, Konavakkarai-II
			38	Village Assistant, Naduhatti-I
			39	Village Assistant, Naduhatti-II
			40	Village Assistant, Jegathala-I
			41	Village Assistant, Jegathala-II
			42	Village Assistant, Jakkanarai
5	Gudalur	Taluk Supply Officer, Gudalur. 9445000262	1.	Co-Operative Sub Registrar, Field Officer, Gudalur
			2.	Co-Operative Sub Registrar, (PDS), Gudalur
			3.	Village Administrative Officer, Gudalur-I
			4.	Village Administrative Officer, Gudalur-II
			5.	Village Administrative Officer, Nelakottai

			6.	Village Administrative Officer, Mudumalai
			7.	Village Administrative Officer , Srimadurai
			8.	Village Administrative Officer, Cherumulli-I
			9.	Village Administrative Officer, Cherumulli-II
			10	Village Administrative Officer, Padanthorai -I
			11	Village Administrative Officer, Padanthorai -II
			12	Village Administrative Officer, Devala-I
			13	Village Administrative Officer, Devala-II
			14	Village Administrative Officer, O'Valley-I
			15	Village Administrative Officer, O'Valley-II
			16	Village Assistant, Gudalur-I
			17	Village Assistant, Gudalur-II
			18	Village Assistant, Nelakottai
			18	Village Assistant, Mudumalai
			19	Village Assistant, Srimadurai
			20	Village Assistant, Cherumulli-I
			21	Village Assistant, Cherumulli-II
			22	Village Assistant, Padanthorai -I
			23	Village Assistant, Padanthorai -II
			24	Village Assistant, Devala-I
			25	Village Assistant, Devala-II
			26	Village Assistant, O'Valley-I
			27	Village Assistant, O'Valley-II
6	Pandalur	Taluk Supply Officer, Pandalur. 9445000264	1.	Co-Operative Sub Registrar, Field Officer, Gudalur
			2	Co-Operative Sub Registrar, (PDS), Gudalur
			3.	Village Administrative Officer , Erumadu-I
			4.	Village Administrative Officer , Erumadu-II
			5.	Village Administrative Officer, Cherankodu-I
			6.	Village Administrative Officer, Cherankodu-II

			7	Village Administrative Officer , Munanadu-I
			8	Village Administrative Officer , Munanadu-II
			9	Village Administrative Officer, Nelliyalam-I
			10	Village Administrative Officer, Nelliyalam-II
			11	Village Assistant, Erumadu-I
			12	Village Assistant, Erumadu-II
			13	Village Assistant, Cherankodu-I
			14	Village Assistant, Cherankodu-II
			15	Village Assistant, Munanadu-II
			16	Village Assistant, Nelliyalam-I
			17	Village Assistant, Nelliyalam-II

### 8. Low Lying Areas

<b>S. No</b>	<b>Taluk</b>	<b>Revenue Village</b>	<b>Panchayat / Municipality</b>	<b>Low lying areas</b>
<b>1</b>	<b>Udhagai</b>	Udhagai East	Udhagai Municipality	1. Melkodappamund, 2. Ambethkar Colony, 3. Kerada Salai, 4. Veliview, 5. Manjanakorai, 6. Anbu anna colony, 7. Elkhill, 8. R.K.Puram.
		Udhagai West	Udhagai Municipality	1. Kanthal, 2. Ambethkar colony, 3. Finger post, 4. V.C.Colony
		Udhagai Rural	Udhagai Municipality	1. Anna Nagar, 2. Kulicholai, 3. Thoddabetta Zone, 4. Muthorai, 5. Adasolai, 6. Kolimedu, 7. Odaikadu
		Nanjanadu	Nanjanadu Panchayat	1. Balada 2. K.K.Nagar 3. Kakkanji Colony
		Kadanadu-1	Kadanadu Panchayat	1. Benthatti
		Sholur	Sholur Town Panchayat	1. Kannerimukku
		Naduvattam	Naduvattam Town Panchayat	1. Indira nagar
		Hullathi	Hullathi Panchayat	1. Alagar malai
		Thuneri	Thuneri Panchayat	1. Thuneri 2. Thenaducombai, 3. Thorayatti, 4. Melathoraiyatti 5. Saminathapuram 6. Thavittumokkai 7. Moradacombai
		Thummanatti -1	Thummanatti panchayat	1. Kabbachi, 2. Kenthorai
		Thummanatti -2	Thummanatti panchayat	1. Perar 2. Madithorai 3. Kampatti 4. Morigal

		Ebbanadu-1	Ebbanadu panchayat	<ol style="list-style-type: none"> <li>1. Ebbanadu</li> <li>2. Gandhinagar</li> <li>3. Moratola</li> <li>4. Morakutti</li> <li>5. Muthusamy nagar</li> </ol>
		Ebbanadu- 2	Ebbanadu panchayat	<ol style="list-style-type: none"> <li>1. Kothumudi,</li> <li>2. Akalar</li> <li>3. Iduhatty</li> </ol>
		Kagguchi- 2	Kagguchi panchayat	<ol style="list-style-type: none"> <li>1. Ambethkar Nagar</li> <li>2. Packianagar,</li> <li>3. Annanagar</li> <li>4. Koil Medu</li> <li>5. Sakthinagar</li> </ol>
		Kookalthorai	Kookal Panchayat	<ol style="list-style-type: none"> <li>1. Athicombai,</li> <li>2. Masakal</li> <li>3. Kookal</li> </ol>
<b>2</b>	<b>Coonoor</b>	Coonoor Town	Coonoor Municipality	<ol style="list-style-type: none"> <li>1. MGR Nagar</li> <li>2. Aathukuppam</li> <li>3. Krishnapuram</li> <li>4. Chithi Vinayakar Koil Street</li> <li>5. Gandhipuram</li> <li>6. Kateri</li> <li>7. Kateri Palkarar Line</li> <li>8. Sathiyamoorthi Nagar</li> <li>9. Manickam pillai thottam</li> <li>10. Muthalaman Koil street</li> <li>11. Ambethkar Nagar</li> </ol>
		Coonoor Rural	Coonoor Municipality	<ol style="list-style-type: none"> <li>1. Mel Bharath Nagar</li> <li>2. Kil Bharath Nagar</li> <li>3. Nanjapura chathiram</li> </ol>
		Burliar	Burliar Panchayat	<ol style="list-style-type: none"> <li>1. Marappalam</li> <li>2. Pudhukadu</li> <li>3. Chinna Kurumbadi</li> <li>4. Periya Kurumbadi</li> <li>5. Vadugan Thottam</li> <li>6. Kozhikarai</li> <li>7. Burliar</li> <li>8. Aadarli</li> <li>9. Sembukkarai</li> </ol>
		Melur-I	Melur Panchayat	Kaikkatty to Manjakombai
		Melur-II	Melur Panchayat	Kolacombai to Thaimalai
		Hulical-I	Hulical Panchayat	<ol style="list-style-type: none"> <li>1. Kakkachi</li> <li>2. Nehru Nagar</li> <li>3. Yaanaipallam</li> </ol>

		Hubathalai	Hubathalai Panchayat	<ol style="list-style-type: none"> <li>1. Aruvankadu</li> <li>2. Pazhathottam</li> <li>3. Ambikapuram</li> <li>4. Indira Nagar</li> </ol>
		Yedapalli	Yedapalli Panchayat	<ol style="list-style-type: none"> <li>1. Aniyatti</li> <li>2. Amman Nagar</li> <li>3. Yemakundu</li> </ol>
		Ketti-I	Ketti Town Panchayat	<ol style="list-style-type: none"> <li>1. Kadcholai (Gandhipet)</li> <li>2. Anna Nagar (Welbeck Estate)</li> </ol>
		Ketti-II	Ketti Town Panchayat	<ol style="list-style-type: none"> <li>1. Allanchi</li> <li>2. Mel Allanchi</li> <li>3. Mandhada</li> <li>4. Bharathi Nagar (Mynala)</li> <li>5. Aalan Nagar</li> <li>6. Prakashapuram</li> </ol>
		Adhigaratty-II	Adhigaratty Panchayat	<ol style="list-style-type: none"> <li>1. Maniyapuram</li> </ol>
<b>3</b>	<b>Kotagiri</b>	Kotagiri-3	Kotagiri Town Panchayat	<ol style="list-style-type: none"> <li>1. Thavittumedu</li> <li>2. Kaithala</li> <li>3. Ambedhkar Nagar</li> <li>4. Pudhur</li> <li>5. Chikkatty bet</li> </ol>
		Kotagiri-1	Kotagiri Town Panchayat	<ol style="list-style-type: none"> <li>1. Kannigadevi colony</li> <li>2. Krishnapudhur</li> <li>3. Kumaran colony</li> </ol>
		Nadugatty	Kotagiri village panchayat	<ol style="list-style-type: none"> <li>1. Kattabettu-Bharathi nagar</li> <li>2. Gundupettu colony</li> <li>3. Westbrooke Aada</li> <li>4. Nadugatty</li> <li>5. Attavalai Bharathinagar</li> <li>6. MGR Nagar</li> <li>7. Pandiyan Nagar</li> <li>8. Kattabettu Bharathi nagar</li> <li>9. Bettatty Anna nagar</li> </ol>
		Kotagiri-II	Kotagiri village panchayat	<ol style="list-style-type: none"> <li>1. Anna nagar colony</li> <li>2. Valluvar colony</li> <li>3. Gundoor colony</li> </ol>
		Jackanari	Kotagiri village panchayat	<ol style="list-style-type: none"> <li>1. Aadupettu</li> <li>2. Kakka gundu</li> <li>3. Anna nagar</li> <li>4. Araiyyur</li> <li>5. Waterfalls sakthinagar</li> </ol>
		Konavakkarai -2	Kil-Kotagiri	<ol style="list-style-type: none"> <li>1. S.N.Colony</li> </ol>

		Denadu-1		1. Pudhucolony 2. Ambedhkar nagar
		Kengarai-1		1. Ambal colony 2. Muthamil Nagar
		Denadu 2		1. Om nagar 2. Kuincholai hatty
		Konavakkarai I		1. Kottakombai
		Nedugula-2	Nedugula	1. Kuttimani nagar
		Kodanad		1. Eelada Bharathi nagar
		Nedugula – 1		1. Amman nagar 2. Sunshine nagar 3. Eelada Gandhinagar
		Kadinamala		1. Nadhipatti 2. Andhiyarai 3. Koppaiyur 4. Kanagappatti
		Aracdodu		1. Mallikoppaiyur 2. Karikkaiyur 3. Vagna maram
<b>4</b>	<b>Gudalur</b>	Gudalur	Gudalur Municipality	1. Eruvayal 2. Thenvayal 3. Shivasanmuga nagar
<b>5</b>	<b>Pandalur</b>	Cherangodu-1	Cherangodu panchayat	1. Padacheri 2. Chakarakulam 3. Balavayal 4. Sappandhodu 5. Ammankavu 6. Kalpara part
		Cherangodu-II	Cherangodu panchayat	1. Koranchal 2. Kannanvayal
		Munanadu II	Nelakottai panchayat	1. Velleri
		Erumadu-I	Cherangodu Panchayat	1. Koolal 2. Pulingunnu
		Erumadu-II	Cherangodu panchayat	1. Sadayanguni
		Nelliyalam I	Nelliyalam Municipality	1. Devagiri 2. Richment Estate 3. Athikunna 4. Glenrock 5. Mangorange 6. Pandalur colony 7. Koovamoola 8. Pandalur steelbridge 9. Ponnani 10. Yelamanna 11. Uppatty Mesthirkunnu 12. Uppatty Kattikunnu



				13.Thondadiyalam 14.K.K.Nagar 15.Athikunna
		Nellyalam-II	Nellyalam Municipality	1. 9 <sup>th</sup> Mile 2. Mefeeld paniar colony 3. Santhakunnu 4. Puthurvayal 5. Koovacholai 6. Choladi 7. Kundhaladi sivan colony 8. Or kadavu 9. Selakunnu 10.Ponnani 11.Kariyasholaia



## 9. First Responders in Revenue Villages - The Nilgiris

### Details of First Responders (Male, Female)

#### Abstract

<b>Sl.No.</b>	<b>Taluk</b>	<b>Male</b>	<b>Female</b>	<b>Total</b>
1	Udhagai	652	98	<b>750</b>
2	Kundah	277	163	<b>450</b>
3	Coonoor	468	232	<b>700</b>
4	Kotagiri	486	254	<b>750</b>
5	Gudalur	365	85	<b>450</b>
6	Pandalur	320	80	<b>400</b>
	Total	<b>2568</b>	<b>912</b>	<b>3500</b>

**First Responders List Udhagamandalam Taluk**

<b>Sl. No.</b>	<b>First Responders Name</b>	<b>Contact No.</b>
<b>Udhagai Town (West)</b>		
1	Abuthaheer	7010813374
2	Dinesh	9626522272
3	Marshal	9943881085
4	Martin Anantrhan	9843667219
5	Anilkumar	9843943388
6	Arjunan	9047567292
7	Arumugam	7598086539
8	Bernandas	7200597990
9	Devaraj	9486022070
10	Dineshkumar	9626522272
11	Edison	9655837030
12	G.Aravindhan	9489578236
13	Irudhayaraj	9443165449
14	Iruthayaraj	9790539584
15	Jayalakshmi	9080309535
16	Kathiravan	9655499476
17	Kouramma	9843943388
18	Kuttyammal	9626331072
19	Mani	9047539648
20	Maniuvel	9843933117
21	Martin	9843667219
22	Mary	8940994513
23	Nehru	9626635832
24	Palani	6384254631
25	Pappu	9751011691
26	Radhakrishnan	9786409884
27	Ranjithkumar	9843770403
28	Ravi	9843288528
29	Sagunthala	9751433228
30	Saravanakumar	9159816416
31	Saravanan	9787592223

32	Sathishkumar	9843556683
33	Selvaraj	9498360976
34	Sivakumar	9626053817
35	Sivaraman	9488486139
36	Stephen	9787041669
37	Sudhakar	7845674699
38	Sundaramoorthy	9655888029
39	Thimmammal	9626978856
40	Thiyagarajan	8838593803
41	Vijayan	9442082979

<b>Udhagai Town (East)</b>		
<b>Sl. No.</b>	<b>First Responders Name</b>	<b>Contact No.</b>
1	Gowtham	9585497526
2	Samprasanth	9585218724
3	Selvaraj	9443273662
4	Stellamary	9047596391
5	Vincent Ravikumar	9442720325
6	Ambicadevi	9865331589
7	Arun	7639068683
8	Arun Kumar	6380435738
9	Arunkumar	9025062365
10	Backiyalakshmi	9751822286
11	Balan	9655492956
12	Chandra Sekaran	9443931529
13	Chandrasekar	9486873772
14	Dan	8098686623
15	Ebinesar	7010175447
16	Ganesh	9442039728
17	Geethanjali	9585140907
18	Guna	9943983829
19	Isbella Mary	9047596391
20	George	9443025281
21	Jeyasheela	8489392931
22	Johnson	6380190236
23	Kalpana	8940457826

24	Karthiga	7708021965
25	Manikandan	9123563364
26	Manikandan	8072675491
27	Mohan	9443101228
28	Murugesh	9842371448
29	Nagamani	9080060576
30	Nagaraj	9843903855
31	Naveen Kumar	9543727076
32	Nishanth	9361331602
33	Prasath	6383537406
34	Premkumar	8489939391
35	Pushbarani	8508325499
36	Pushparani	8508436599
37	Ragu	8946081193
38	Raguraman	9751127394
39	Rajkumar	8489392931
40	Ramesh	9626800981
41	Ravi	9843797770
42	S.Balasubramani	9894336585
43	Sakthivel	8489440063
44	Samprasath	9585218724
45	Santhosh	9025578963
46	Saravanakumar	7874930675
47	Saravanakumar	9865331589
48	Seetha	8675546354
49	Selvam	9159803249
50	Shanmugam	9442674054
51	Sivaranjani	8072289351
52	Soorya	9786485924
53	Srinivasan	9585140907
54	Stalin Aruldass	9943174920
55	Stella Mary	9047596391

56	Sugumar	9442678953
57	Sundarajan	9787801145
58	Suresh	9047078915
59	Venkatesh	6382657740
60	Venkatesh	9787722372
61	Vidhya	9787487335
62	Vignesh	9786371575
63	Vignesh	8838292816
64	Vijay	8778404545
<b>Udhagai Rural</b>		
<b>Sl. No.</b>	<b>First Responders Name</b>	<b>Contact No.</b>
1	Pandiammal	9626949970
2	Ramani	9787331848
3	Ramesh	9787473801
4	Aandhraj	9443857867
5	annathurai	9442019684
6	Arumugam	6381380785
7	Arunkumar	9500599790
8	Balakrishnan	9443271220
9	Ganeshan	8778332985
10	Gopal	9585661435
11	Jeyakuamr	9443897647
12	Kumar	9751144862
13	Manthes Kuttan	9443041907
14	Mohanraj	9843329033
15	Murugan	8300182413
16	Nagaraj	9843332923
17	Palanichamy	9443900808
18	Prabhakaran	9626877892
19	Pradeep	6382817042
20	Pradeep	8973121789
21	Prasanth	8110001770
22	Prasanth	9361107925

23	Ragu	9787643369
24	Rajalingam	9943573810
25	Sathishkumar	7094065819
26	Seeni	9626313908
27	Seenivasan	8667054925
28	Siva	7639862718
29	Thamilarasan	9843366361
30	Veni	9445858469
31	Vivekananthan	7094743023
<b>Thuneri</b>		
<b>Sl. No.</b>	<b>First Responders Name</b>	<b>Contact No.</b>
1	Karthick	9894387497
2	Premkumar	7010791291
3	Sabarish	8839774403
4	Anandhakumar	9787555986
5	Arasiyal	9751573277
6	Chandran	9751002810
7	chandran	9443568225
8	Chinnamani	9486529862
9	Dharman	9047369378
10	Dharmaraj	7639387707
11	Dinesh	8903767644
12	Dorai	9442720692
13	Egabharam	8489632667
14	Govindhan	9159371253
15	Ismayil	9943462932
16	Jayakumar	9443383466
17	Kannan	9786279160
18	Karuppan	9787742738
19	Kumar	9486345545
20	MANI	9787473794
21	Manikandan	9443439307



22	Manikandan	9385344328
23	Manikandan	9787041712
24	Manoj	9943036584
25	Mathan	7639598786
26	Murugan	9843664260
27	Muthu	8778250574
28	Nagaraj	9750660190
29	Natraj	8754696467
30	Palanichamy	9159979862
31	Perumal	8903018604
32	Prabhu	9442069231
33	Prabhu Kumar	8778204828
34	R.Gowdham	9486450478
35	R.Vikram	9629648943
36	radha	9445738220
37	Rajesh	9751667472
38	Ramesh	9787500208
39	Ravishankar	8098684153
40	Sakthivel	9486449614
41	Santhosh	9943386172
42	Sasikala	9787113658
43	Sathish	9585368877
44	Sekar	7639561896
45	Selvaraj	8903280597
46	Senthil	6379210729
47	Senthil	9443584787
48	Senthilkumar	9443208266
49	Senthilkumar	8910947574
50	Sivaraj	9787474046
51	Suresh	9442556008
52	Tamizharasan	9486529802
53	V.Abinesh	9080108120
54	Vadivelan	9189060808
55	Vignesh	9865128722
56	Viji	8883323432

<b>Thummanatty-1</b>		
<b>Sl. No.</b>	<b>First Responders Name</b>	<b>Contact No.</b>
1	Menaka	8489634535
2	Pavithra	9585546670
3	Sai dharsan	9962692591
4	Anand	9787474447
5	Arumani	9626522118
6	Arumani	9445138332
7	Balan	9655851915
8	Barathy	7094659901
9	Gopi	8825857118
10	Gurumoorthy	9943012541
11	Hiriyam	9626015011
12	K.R.Mani	8610533211
13	Krishanamoorthi	9787430907
14	Krishanamoorthy	9787430907
15	Krishnamoorthy	9843288433
16	Kumaran	9626980512
17	M.Dorai	9159060981
18	Madiyan	9843807020
19	Mani	7639934609
20	Mani	9443171149
21	Mani	9943459434
22	Manikandan	8524034002
23	ManiKandan	9787041606
24	Mathan	8098111152
25	Mathan	6379205096
26	Michi	8531036845
27	Moorthy	9943285601
28	Moorthy	9943285601
29	Moorthy	9443069020
30	Moorthy	9943285601
31	Murugan	9787223328
32	Nandha Kumar	9159914182

33	Narayanan	9626908008
34	Natarajan	9843436410
35	Preetha	6383831826
36	Raju	9787474047
37	Ravi	6379735247
38	Ravi	9486711969
39	Sankaran	6374527147
40	Shakeela	9751476604
41	Sheela	8903814980
42	Siva	9159061012
43	Sundarrajan	9787474241
44	Suresh	6381470821
45	Suresh	9655222263
46	Suresh	6381470821
47	Tharun	9655851915
48	Vadivelan	9843844118
<b>Thummanatty-2</b>		
<b>Sl. No.</b>	<b>First Responders Name</b>	<b>Contact No.</b>
1	Ananthan	9787474158
2	Aswini	8524962041
3	bathran	8883357045
4	Gokul	9787384840
5	Hakkimm	8300196679
6	Jothi	9787474029
7	Logesh	9154729405
8	mahesh	9943458656
9	Mani	9443003467
10	Manoj	8099975375
11	Meerasamy	9047544701
12	Moorthy	9688325334
13	moorthy	9789183579
14	murugan	9787474029
15	Nagaraj	8110004856
16	Nagaraj	6381254561
17	nanthakumar	9080038602

18	Natarajan	9843534046
19	Pappannan	9943458656
20	Parameshwaran	9843039432
21	Parthiban	9943504570
22	Prabhu	8838113924
23	Prema	9159749405
24	Premkumar	9787949111
25	Priya	8489408337
26	Ragu	9626529369
27	Rajendran	9751428838
28	Rajes	9159894305
29	Ramesh	9159379058
30	Sankar	9486921131
31	sankar	8531912380
32	Santhosh	9787447713
33	Sasikala	9787113658
34	Selvaraj	9751822650
35	Sindhamani	9655615669
36	Valliammal	9787474158
37	Vibin	9843742388
38	Vignesh	9442538031
<b>Sholur</b>		
<b>Sl. No.</b>	<b>First Responders Name</b>	<b>Contact No.</b>
1	Nagaraj	9080838743
2	naveenkumar	8428511335
3	Shanmugam	8778159712
4	vingesh kumar	6380028229
5	Challan	9585317933
6	Deepa	7598522335
7	Koiyathan	9486987792
8	Koteeswaran	9344952434
9	M.Channan	9585317933
10	Nagendran	9786559306
11	Neeji	9159535849

12	Neela	9488773352
13	Singavalli	9786860996
14	Sumathi	9585070601
15	Thethan	9488225781
<b>Nanjanad-1</b>		
<b>Sl. No.</b>	<b>First Responders Name</b>	<b>Contact No.</b>
1	Sree Ganesh	9787136039
2	Gopinath	9787558551
3	Narayanan	9655271454
4	Aananthan	9047694641
5	Ayyappan	9025459519
6	Bogan	9489573214
7	Boovan	9751440114
8	Chandhiran	9751428506
9	Chandra Sekar	9626053817
10	Easwaran	9360505785
11	Ganapathy	9585872696
12	Ganeshan	9943915927
13	Gopinath	9626841750
14	Jayanthi	9843310465
15	Jegatheesh	9487365901
16	Jeyanthi	9585022217
17	Kalpana	8098858717
18	Kanjana	6380607652
19	Kannan	8489202425
20	Karthick	8489749011
21	Kopu	9626152365
22	Krishnamoorthy	9047596669
23	Kumar	7094046033
24	Kuppusamy	9626908191
25	Mani	9159462102
26	Manikam	9344002052
27	Manikandan	8610400195
28	Manoj	9080955642

29	Manulingan	6385346236
30	Mohanran	6379014902
31	Moorthy	9443026540
32	Murugesan	9976756779
33	Muthu	9786612678
34	Muthusamy	9442737499
35	Muthusamy	9788477105
36	Muthuveeran	8940052139
37	Nagaraj	8489016015
38	Narayanan	9655271454
39	Nataraj	9524233879
40	Neelakandan	9360071403
41	Pandiyammal	9626949970
42	Perumal	9787311019
43	Poobesh	9585228555
44	Radhakrishnan	9787554610
45	Rajamanikam	9486131032
46	Rajasekar	9566559999
47	Rajendran	9787546017
48	Ramakrishnan	9486530084
49	Ramakrishnan	9487072260
50	Ravi	9943034156
51	Ravi	9751704868
52	Sakthivel	9787913132
53	Sangaralingam	9787692325
54	Sarasammal	9443560472
55	Saravanan	9442519352
56	Sathishkumar	8248983956
57	Sekar	8903737941
58	Selvakumar	9159296915
59	Selvam	9443074219
60	Senthil Kumar	9943459603
61	Senthilkumar	9787135747
62	Siva	6380103014
63	Siva Subramaniam	9788795711

64	sivakumar	9585374714
65	Sivakumar	9486222810
66	Sivakumar	9787592844
67	Sivaprakash	6380943410
68	Sivasankaran	9786010136
69	Sreekumar	7639237913
70	Srini	9443604526
71	Subramani	9843925202
72	Suresh	9786841813
73	Suresh	9786702390
74	Vairavan	9487071383
75	Varatharaj	9843501207
76	Veeramani	9345792186
77	Vimal	9626154645
78	Vivek	8110053395
<b>Nanjanad-2</b>		
1	Akhil	8903057208
2	Sinthey Kuttan	9488642219
3	Sree	9751822060
4	Abilash	8870189426
5	Akbar Ali	7400187287
6	Arunkumar	9535546404
7	Chinnathambi	9626780103
8	Dharuman	9790343934
9	Dhayapuri	9585357783
10	Dheen	8883395080
11	Firthous	9943781129
12	Gookila	8883439454
13	Gopal	9943988044
14	Jaffar	9566972495
15	Jotheeswaran	9442967305
16	Kalid	9626908148
17	Kanmani	9943459375
18	Kannammal	9786212304
19	Kirthika	8489396064

20	Kuttraj	7598683829
21	Lakshmi	9787314595
22	Manikandan	9443670144
23	Manish	9655563004
24	Manogaran	9751032987
25	P.Dhayapuri	9585357783
26	Pirathos	9943781129
27	Prakash	9787741220
28	Ramachandran	9943580827
29	Ramani	8508422259
30	Rameshkumar	9626064555
31	Suganya	7094715430
32	Sulaika	9585601918
33	Thandapani	9943489375
<b>Naduvattam</b>		
<b>Sl. No.</b>	<b>First Responders Name</b>	<b>Contact No.</b>
1	Anbu Selvam	9488883558
2	Basuvaraj	9751387745
3	Desingu	9626039322
4	Govindaraj	9787649488
5	Ongayaa	9751263249
6	Raja	9655629151
7	Ashok Kumar	9442082745
8	Chandabellan	9443360419
9	Chandran	9787645619
10	Govindan	8903590287
11	Jayaram	9112367739
12	Jestin	9655925570
13	Kumar	9443610274
14	Kumar	9487028557
15	Kumar	9443610274
16	Kumar	9487028557
17	Murali	9787224524
18	Palraj	9626674496
19	Paneer Selvam	9751387970



20	Paramasivam	9486959097
21	Prabhu	9443003085
22	Pusparaj	9751413497
23	Rajan	9442063751
24	Rajini	9080693451
25	Ramesh	9751387960
26	Ravi	9488985807
27	Reyu	9626075313
28	Selvan	9751370109
29	Sivakumar	9751103978
30	Sivan	9843928890
31	Sivaram	9751388241
32	Surendran	9787332487
33	Suresh	9487145702
34	Tamil	8903221803
35	Velu	9443048706
36	Venkatesh	9486189181
<b>Masinagudi</b>		
<b>Sl. No.</b>	<b>First Responders Name</b>	<b>Contact No.</b>
1	Abbas	9626707001
2	Manikandan	9787029855
3	Suresh	9626028355
4	Abbas	9486185414
5	Abdul Bai	8344441432
6	Abeeth	9443170019
7	Abthul Boy	8344441432
8	Babu	9443032313
9	Babu	9655227989
10	Babu	9488334107
11	Devammal	9159404204
12	Eswaran	9443863858
13	Fabir	9043275845
14	Jalenthiran	9442328243
15	Jemila	8300247560
16	Jerald	6382627774

17	Kalan	9489279476
18	Kanagaraj	9487418455
19	Karthick	9655395084
20	Karuppasamy	9486541581
21	Madevi	9488767346
22	Moideen	9946110614
23	Mubarack	8489365492
24	Narasimhan	8903529019
25	Natarajan	9987086017
26	Ombalan	9655994102
27	Premkumar	7639670432
28	Radha	9486800979
29	Raman	9489308114
30	Raman	7598857637
31	Ranjith	9739548901
32	Raseeth	6383591751
33	Rashitha	9385281837
34	Samsudeen	9443522426
35	Saratha	8489122380
36	Sasidharan	9486956543
37	Shalini	7867912897
38	Sivakumar	9751510516
39	Srinath	8344608047
40	Sudha	9626908043
41	Sujatha	9489217326
42	Sundarammal	9489500839
43	Sundari	9489683283
44	Thaiammal	9488974830
45	Thangavel	9486461212
46	Vighnesh	9488366638
47	Viji	8903728928
48	Vinith	8807997456
49	Vinith	8973778774
50	Yasodha	9443475334

<b>Kookal</b>		
<b>Sl. No.</b>	<b>First Responders Name</b>	<b>Contact No.</b>
1	Alldurai	9047532411
2	Kumaraguru	9787635303
3	Saravanan	8940315206
4	Shankar	7094901433
5	Tamilarasan	9742746300
6	amulraj	9487345205
7	annadurai	9751141952
8	Desingh	9943020129
9	Ganapathi	9626053197
10	halthorai	9047394417
11	krishnamoorthy	8012111274
12	krishnamoorthy	6379689033
13	mahendran	9486429525
14	mani	9488186783
15	mayilathal	9487342193
16	mohanraj	9843377989
17	Muthan	9486407203
18	nataraj	9751141952
19	omana	6379056673
20	paulraj	7598033716
21	punithavel	9786585558
22	Rajbettan	9843623732
23	Rajesh	9943009111
24	Raju	9487341377
25	Raju	9442328956
26	Raju	8973380940
27	Ramachandran	9442692988
28	Ramesh	9442328956
29	saravanan	9487342193
30	saravanan	9442859946
31	sekar	9626053197
32	selvaraj	9751141952

33	Senthilkumar	9943580871
34	shanmugan	8489465560
35	Sivakumar	9786216230
36	sivasakthi	7598033716
37	thatli	9442082076
38	uthrasamy	9444347443
<b>Kagguchi-1</b>		
<b>Sl. No.</b>	<b>First Responders Name</b>	<b>Contact No.</b>
1	Amsaveni	9843499870
2	Amutha	9445138211
3	Anandan	9524857385
4	Anitha	9626877863
5	Arjunan	9047453629
6	Arumugan	9626053598
7	Bannari	9500986269
8	Gopal	9487379242
9	Jeyakumar	9786272090
10	Kousalya	9843781197
11	Lakshmanan	9626877863
12	Manian	8949452359
13	Morarji	9751822790
14	Murali	8825845219
15	Murugan	9787501457
16	Murugan	9843075957
17	Murugan	9787602161
18	Nagaraj	8098166673
19	Palanisamy	9843053113
20	Prabhu	8148291737
21	Rajan	9047143421
22	Rajan	9047536410
23	Ramesh	8825993730
24	Ranjith kumar	9786513669
25	Sankarlingan	9025663235
26	Sathishkumar	8903123623
27	Sivakumar	9442662701

28	Sudhagar	9843781197
29	Sureshkumar	9486391039
30	Vadivelan	9843499870
31	Vadivelan	8531999960
32	Viswanathan	9487016151
<b>Kagguchi-2</b>		
<b>Sl. No.</b>	<b>First Responders Name</b>	<b>Contact No.</b>
1	Megala	8489164995
2	Sivakumar	9843870836
3	Thiyagarajan	9585901791
4	Arasakumar	8940868696
5	Arulraj	9655292773
6	Balakrishnan	7639727314
7	Baskaran	9787528992
8	Chandran	9486670961
9	Danaraj	9843715762
10	Devaraj	8122575582
11	Duraisamy	7639886663
12	Ganesh	9943156955
13	Gowri	8940074498
14	Jayakumar	9787233217
15	Kalaichelvi	9751103625
16	Kanagaraj	9626987147
17	Karmegam	9655305545
18	Karthick	9843592993
19	Karthick	9751741561
20	Kathiresan	9626908382
21	Krishnan	9751015615
22	Loganathan	9843711965
23	M.Sekar	9751741811
24	Mahalakshmi	9787040612
25	Mangayarkarasi	8903539637
26	Manigandan	9843406983
27	Manivannan	9843393735
28	Manogaran	9943458644

29	Mayilperumal	8531909330
30	Muthukumar	9943536170
31	Nagaraj	9787817835
32	Ponnudorai	9787232458
33	Prabhakaran	7639478294
34	Rajan	9751156517
35	Ramayi	8940316034
36	Ramesh	9442082209
37	Ranjitha	8270797072
38	Sagunthala	9655117770
39	Sanjeevi	9786061008
40	Saravanan	9159608155
41	Senthilkumar	9943748057
42	Shanmugadass	9626174151
43	Sivagami	9047545637
44	Sivakumar	9843870836
45	Sivakumar	9751596975
46	Sivakumar	9751596975
47	Subramani	9524023813
48	Sundari	9943140561
49	Suresh Babu	9751437480
50	T.Sivasubramanian	9655132758
51	Thiruchelvam	9943541880
52	Thiyagarajan	9655394151
53	Vasanthakumari	9786172451
54	Vijayaram	9786104868
55	Vineshkumar	9787784188
56	Vinitha	9626713166
57	Yuvaraj	7868992479
<b>Kadanad-1</b>		
<b>Sl. No.</b>	<b>First Responders Name</b>	<b>Contact No.</b>
1	Ajithkumar	9751823181
2	Ajithkumar	6382955389
3	Rajkumar	6369568853
4	Aarumugam	9751510616

5	Deepak	9655485105
6	Ganapathy	9751596140
7	Ganapathy	8626155205
8	Haldorai	9443522725
9	Kannan	9786024937
10	kumar	9442743092
11	Kumar	9787742816
12	Pradeep	9047034597
13	Prakash	8110945483
14	Prakash	9159784710
15	Rajamani	8098956149
16	Rajan	6369568853
17	Rajendran	9047538938
18	Rajendran	9486450291
19	Rajendran	9786577965
20	Ramakrishnamoorthy	6369702380
21	Ramaraj	7868825216
22	Ranjith	9626484164
23	Ravi	9786031461
24	Saravanan	9626438906
25	Saravanan	9626438906
26	sarojini	9751273958
27	Sathish	9486217371
28	Siva	9751428851
29	Sivaganesh	9787484332
30	sureshkumar	9787218154
31	Thiyagu	9655394795
32	thiyaguraj	9943037181
33	Vadivel	9787474068
34	velusamy	9443111628
35	Vijiyan	9781498035
<b>Kadanad-2</b>		
<b>Sl. No.</b>	<b>First Responders Name</b>	<b>Contact No.</b>
1	Arun	9442369533
2	Devan	9047567617

3	Karthick	9786035930
4	Lavakumar	9787497920
5	Mani	9486036234
6	Manickam	9486642689
7	Manogaran	9843312303
8	Prakash	8778680406
9	Shanmugam	9585839407
10	Sugumar	9655272009
11	Vigneshwaran	9751596503
<b>Ebbanad-1</b>		
<b>Sl. No.</b>	<b>First Responders Name</b>	<b>Contact No.</b>
1	Dhorai	9626175522
2	Kesavan	9486946306
3	Mani	9585374614
4	Maran	9787948716
5	Nataraj	9843372801
6	Palanisamy	9787802073
7	Palraj	9943386159
8	Rajendran	9943442647
9	Rajkumar	8838963194
10	Ravi	9361378763
11	Subramani	9751005030
<b>Ebbanad-2</b>		
<b>Sl. No.</b>	<b>First Responders Name</b>	<b>Contact No.</b>
1	Aarumugam	9943011826
2	Antony	9943012629
3	Aravindhhan	7868891225
4	Babu	8098510167
5	Babu	6380256581
6	Bannari	9626967864
7	Baskar	9787473760
8	Chandran	8610580296
9	Chandran	9787090308
10	Ganeshan	6379868731
11	Ibrahim	9943462932



12	Jayakumar	9787473742
13	Joghee	9626057479
14	Kandhasamy	9787948716
15	Krishnan	9585374914
16	Kumar	9655930962
17	Madhan	9843669479
18	Mala	8940932220
19	Mallika	9751512767
20	Mani	9626055592
21	Manogar	9943983491
22	Moorthy	9444775157
23	Natraj	9626717997
24	Rajan	9787474205
25	Ramados	9585106668
26	Raman	9751428494
27	Sarath	9443433191
28	Shanmuga sundaram	9787026277
29	Siva	6383433136
30	Sivakami	8489464600
31	Subramani	9786702668
32	Sundaran	8940327611
33	Thangavel	9786801524
<b>Hullathy</b>		
1	DineshKumar	9442348403
2	Raghavan	6369152347
3	Viswanathan	9751235955
4	Anbarasu	9443384595
5	Babu	9443398340
6	Badhmanabhan	9487365553
7	Chitra	7402100204
8	Dharuman	9488485872
9	Diana	9361585210
10	Eswaran	9443863858
11	Gandhiji	9843139171
12	Ganesh	9487332418

13	Kanaga	7639273724
14	Mahesh	6383066649
15	Malar	8903285831
16	Manikandan	9080640260
17	Manikandan	8248652172
18	Nishanthi	8489739739
19	Nithesh	6382131312
20	Parvathy	6385346250
21	Premkumar	9486550943
22	Pulenthiran	9751428404
23	Rajkumar	9597913387
24	Raju	8098958172
25	Raman	9487340779
26	Ramesh	9585800766
27	Ramesh Babu	9787303508
28	Rathna	9042940528
29	Rithick	9786387148
30	Sankaran	8754675105
31	Santhosh	7402100204
32	Santhoshkumar	9751154456
33	Santhoshkumar	9626224846
34	Shoba	9487882537
35	Siva	9487072115
36	Sivakumar	9442662701
37	Sivakumar	9751510516
38	Sivaraj	6385346250
39	Sivaraman	9751824614
40	Sulthan	8072701369
41	Suresh	6369179154
42	Vishnu	9487865435
43	Viswanathan	9787135312

**First Responders List Kundah Taluk**

<b>Kilkundah-1</b>		
<b>Sl.No</b>	<b>First Responders Name</b>	<b>Mobile No.</b>
1	R.Jayakumar	9489864637
2	M.Arun	8695212868
3	R.Jeeva	9629102668
4	A.Arunkumar	7812862488
5	K.Kalidass	9715323946
6	R.Krishnasamy	8072519019
7	L.Sivakumar	9443585466
8	K.Kalimuthu	8248814446
9	L.Ananthan	9442086212
10	S.Manigandan	6385255067
11	M.Manoj,	9994836749
12	B.Dhasarathan	6383944568
13	B.Manikandan	9843996109
14	A.Sathish	9442774064
15	D.Praveen	9655888408
16	A.Saravanan	9655888653
17	D.Prathap	8668111858
18	Y.Anbarasan	6379019388
19	Dharumaraj	8248305908
20	Siva	9751595608
21	Ganeshan	9442397748
22	Thivagaran	9751489166
23	Amarnath	9626997627
24	Srinivasan	9442674785
25	Karthick	9843902029
26	R.Ranjithkumar	8610367856
27	G.Krishakumar	9442229612
28	J.Bharathiraj	9790415300 6383745244
29	A.Yesuraj	9894985942 6374174430
30	S.muthuvelOnikandai	9486530890

31	S.manojkumar	8940206380
32	K.sundharraj	9787555899
33	J.nandhakumar	8489523810
34	I. Ajith	7639168752 9080388486
35	R.rani	7598439698
36	Suriya nagaraj	6369555853
37	Katherval	9444547427
38	Arunkumar	9791300463
39	T.a.ramesh	9940877748
40	A.E.Remash	9994250363
41	Gopal	9486357057
42	Raguraman	9489861621
43	Basuvraj	9943565752
44	Mani	8903879564
45	Ravi	9443121178
46	Lueis	8610775272
47	Sivaraman	9487315203
48	Kaveitha	9488484407
49	Gavi	9442070276
50	Gopi	9894825865
51	Magesh	9442012926
52	Ramalingam	9488018011
53	Visva	9488507076
54	Manoj	9443665838
55	Nearu	8248964935
56	Vinoth	9965228130
57	Siva	7825920908
58	Bheeman	9943898552
59	Suthagar	7904225764
60	Somu	7708563835
61	Saravanan	8270967902
62	Karthick	9159416173
63	Asvini	9360766983
64	Manival	9790698751

<b>Kilkundah-2</b>		
<b>SI.No</b>	<b>First Responders Name</b>	<b>Mobile No.</b>
1	Rajaan paper	9442737457
2	Manogaran	9442774178
3	Rajan	9442329699
4	Kumar	9043056071
5	Kumar malini	8903121912
6	Sivakumar	9442774215
7	Sathish	9688333993
8	Remash	9486373472
9	C.ramakrishnan	9080577436
10	K.purushothaman	7904052753
11	N.murali	9842669966
12	P.anandan	9688335254
13	Sundaresan	9047368895
14	Narayanan	7598157132
15	B.sabarish	6382835453
16	D. Ragu	6374850917
17	R.sivan	6383342620
18	S.nishanth	9360420676
19	S.kannan	9080602010
20	S.poovarasam	9487311688
21	Gokul	9655223905
22	Kutti	9487316263
23	Buvanesh	9443440062
24	Suberamani	9443584667
25	Jayagan	9626909202
26	Iyyappan	9486383190
27	Ilc iyyappan	9443604271
28	Sengaram	9843707231
29	Naran	9543198298
30	S.senthil	9787577668
31	G.rajkamal	8248677383
32	R.sankar	9488871721
33	R.sabreshkannan	9360282818

34	R.swamynathan	9894971285
35	A.anand	8940822683
36	Arvind	9488305832
37	Sanmugam	9488741085
<b>Ithalar</b>		
<b>SI.No</b>	<b>First Responders Name</b>	<b>Mobile No.</b>
1	C.Sathishkumar	9626342295
2	N.Ramesh	9342112833
3	M.Sathish Kumar	8489990270
4	R.Krishnamoorthy	9626947736
5	M. Krishnamoorthy	7395858153
6	Sandhiya	8489776840
7	S.Akshya	8489990270
8	J.Asha	9342112835
9	R.Senthilkumar	9943983633
10	K.Velligiri	9943983633
11	N.Kannammal	9786659465
12	A.Selvi	9688924233
13	K.Selvi	9385605911
14	S.Chitra	7904678734
15	S.Rajeswari	9489233686
16	R.Chitra	9486717099
17	B.Nithya	9342942737
18	M.Anbarasi	8807183633
19	D.Peesthakuttan	9786659465
20	Geethusin	9626146205
21	Anjali	6381836248
22	P.Shampavi	9042731056
23	Sudhamalli	9442329742
24	T.Praveen Kumar	9751943749
25	P.Polithokuttan	6361918948
26	T.Pradesh Kumar	9962461674
27	K.Saktenken	9342323207
28	K.Pamraj	9435538024
29	Thodhitho Kattan	6381836248

30	Seetha	9363233223
31	Priya	9123593071
32	M.Arthi	8489705370
33	Saraswathi	9159445254
34	Nathiya	9787507012
35	M.Naveen	9159517353
36	S.Senthil Kumar	9655756485
37	N.Muruges	9159502630
38	K.Vasu	9443553985
39	B.Saravanan	9943386834
40	M.Raja	9843662721
41	T.Subramani	9787507012
42	Dheenadhayan	9787592365
43	Arogyaswamy Arulda	8489076510
44	B.Kishor	9788414051
45	N.Jeevitha	9787177349
46	R.Jothi	7358984051
47	B.Nithya	9787177349
48	M.Kalaichelvi	9514838552
49	Ranjni	9159150747
50	Shobasin	8098768228
51	Lidsin	6384982573
52	A.Anjali	9943531219
53	Thekmudi Kuttan	9786408074
54	Manithor Kuttan	9585480630
55	Mudithar Kuttan	9159441177
56	Sheebasin	9159441177
57	K.Anbunila	6384568165
58	Ragul Kuttan	9025848569
59	Nivethitha	9787337482
60	B.Sabarish	9384757486
61	R.Pradeep Kumar	9751128131
62	S.Rakesh	8940462021
63	Karthick	6369474722
64	B.Sivakumar	9787592935

65	R.Aswin Kumar	9843922410
66	K.Raguraman	9080962098
67	Sureshbabu	8489707172
68	A.Sundaram	9787592935
69	Kannadhasan	9585102969
70	A.Rajendran	9786393899
71	Karthick	9655609607
72	Sivashankaran	8940955536
73	Manoj Kumar	9720446241
74	R.Deepa	7825921021
75	H.Sabitha	7825921021
76	N.Karthika	7867984442
77	Shamili	9626478053
78	Swathi Priya	7708724828
79	Ramya	8248010092
80	Saravanan	9751871671
81	Vignash	8489539237
82	Jayaram	9384358858
83	M.Prathesh	7825060486
84	Samreeth	7708724828
85	Devika	8098014838
86	Gowri	8098063133
87	Jayapriya	9159784575
88	R.Anitha	9843923793
89	Shalini	6380523609
90	V.Reena	9787344578
91	Saravanan	9751871671
92	Vignash	8489539237
93	Jayaram	9384358858
94	M.Prathesh	7825060486
95	Samreeth	7708724828
96	Devika	8098014838
97	Gowri	8098063133
98	Jayapriya	9159784575



99	R.Anitha	9843923793
100	Shalini	6380523609
101	V.Reena	9787344578
102	Nandhini	9944133849
103	Hariharan	8098684998
104	Ajithkumar	8807993587
105	Vasanth Kumar	9342781134
106	Prabu	9787248546
107	Ramraj	9042393167
108	Dinesh	7695961477
109	Surya	9626092548
110	Ranganayagi	8344991388
111	Saranya	9943979915
112	Sabiya	9787248546
113	K. Mohan Prashanth	8667632684
114	B.Vijay	7812863254
115	Arunkumar	8610280707
116	M.Deepak	7094846773
117	R.Magesh	9585733347
118	M.Chakravarthi	9360020941
119	D.Sridharan	9786519388

**Balacola-1**

<b>SI.No</b>	<b>First Responders Name</b>	<b>Mobile No.</b>
1	S.Sureshkumar	9047304668
2	C.Perveen Kumar	7806822843
3	R.Ranjith kumar	7904030419
4	S.Santhip Kumar	8825992072
5	S.Rajaganapathi	8778072498
6	P.Ragu	8940460635
7	S.Manigandan	9787801417
8	K.Saravanan	9751807692
9	S.Ashok	9786031377
10	V.Naveenkumar	7639266301
11	C.Ragu	7639237787
12	M.Anbalagan	9047413797

13	R.Naveenkumar	9751592758
14	R.Youvaraj	9843565722
15	R.Sivasathi	9786030177
16	P.Naveen Kumar	8754965545
17	K.Manigandan	9488933831
18	V.Sivanarayanan	8903877056
19	R.Iyyappan	9786702497
20	A.Sanmugam	9786612682
21	K.Kamalraj	9047304619
22	M.Balakrishnan	9047569866
23	P.Sasikumar	9787592695
24	V.Babu	8754793583
25	J.Delipkumar	9843534500
26	R.Rajesh Kumar	9159595539
27	B.Ganesh	9943033471
28	D.Gogul	S8098800534
29	S.Moorthy	9786702324
30	S.Karthick	8610567727
31	D.Punniyaraj	9042915951
32	M.Samydurai	8903842059
33	P.Praveen	984317167
34	K.Naveen	7402100585
35	N.Iyyapen	9047350602
36	J.Sureshkumar	9786702324
37	B.Surshkumar	9786617782
38	Mailvaganan	7598093393
39	R.Balasubramani	8838058649
40	P.Manigandan	9384295048
41	S.Sathish	6380246874
42	R.Nagaswaran	9843215228
43	B.Sanmugamsundaram	9080379308
44	D.Gowtham	9843707090
45	Saraswathi	9487132132
46	Alagurani	8973240559

47	Mahalakshmi	9487072667
48	Anitha	9400899760
49	Jothimani	9486530295
50	Ramesh	0423-2258822
51	Chandrasekar	9487132132
52	Sasikumar	9487340234
53	Thava Raj	9655561533
54	Vignesh	8110861810
55	Suresh	9597313638
56	Sivaraj	9047028499
57	Asha	9443097596
58	Nisha	7502632361
59	Senthilkumar	9488772331
60	Ranjini	9994439202
61	Balachanthiran	9443415017
62	Arumugam	6369886492
63	Jayanthi	7598545231
64	Nisha	7502632361
65	Priya	9787592195

**Balacola-2**

<b>SI.No</b>	<b>First Responders Name</b>	<b>Mobile No.</b>
1	Dinesh	9487086371
2	Rajkumar	9047637264
3	Eswaran	9488100362
4	Vinothkumar	9486073667
5	Kannan	9487086371
6	Amutha	9489890138
7	Navamani	9489890138
8	Anjalai	9489559948
9	Uma	9489888198
10	Devi	9489136399
11	Senthil Kumar	7598302616
12	Peter Dominic	9787290177
13	Bhuvaneshwari	9488883825
14	Johnson	9489585436

15	Preethi	9486029549
16	Rajan	9443356590
17	Vasanthi	9443356590
18	Leofrance	8610280535
19	Parthiban	9486192045
20	Josap	9486029549
21	Dharmaraj	9486778034
22	Shanmugalakshmi	9487365989
23	Sunitha	8300986941
24	Jayaraj	9487966384
25	Arukkani	9442942672
26	Sangansachengeshwarar	9442722714
27	Dhanalakshmi	9488320529
28	Prabu	8489755731
29	Gogulamithap	8883386447
30	Rajeshkumar	8489528557
<b>Bikkatty</b>		
Sl.No	First Responders Name	Mobile No.
1	R.Parthiban	9488044356
2	K.Rajkumar	8903722937
3	R.Jeeva	7806964343
4	N.Peradap	7868836284
5	Krishnamoorthy	9489192099
6	R.Suresh	7598247340
7	P.Mannan	9345624806
8	Thangaraj	8940604733
9	Amutha	9486215639
10	Arunkumar	9585659206
11	Sellaswamy	7094715521
12	Pugazhmani	9585960674
13	Palanihandi	9500911184
14	Gajandran	9486215639
15	Selva	9786613168
16	Sivakumar	9626778612
17	Sivagami	9751735900

18	Suresh	6380982707
19	Ravi	9965976510
20	Unnikrishnan	9943602240
21	R.Manigandan	8344989177
22	Ananthavel	8344989177
23	Ganeshan	8344989177
24	Ranjeth Kumar	9486038147
25	Kamalam	9486189254
26	R.Umachendran	9962166487
27	Vasanthamani	9962166487
28	Balakrishnan	7094509046
29	Rasapivi	8531082099
30	L.Suresh	9943565839
31	R.Dineshkumar	9047544762
32	R.Sivakumar	9655384897
33	S.K.Manigandan	9489310311
34	M.Sivakumar	9965321834
35	S.Dineshkumar	9025886143
36	Latha	8940469711
37	Rathish	7397628308
38	Genesan	7397628308
39	M.Deekshith	9345879554
40	N.Senthilkumar	6374321129
41	P.Yuvaraj	8825835477
42	M.Prasanth	8220423031
43	B.Manivannan	9994957703
44	M.Gunasekaran	7639046537
45	B.Vivek	9360104096

**Mulligoor**

<b>SI.No</b>	<b>First Responders Name</b>	<b>Mobile No.</b>
1	M.Ranjith	9894935722
2	S.Ajay Sekar	9361202506
3	S.Kannan	9363521203
4	P.Kuzhandaivel	9751596124
5	S.Pachimuthu	9442158816

6	P.Ramesh	8098058806
7	B.Jamel	6380744944
8	B.Kanchana	9843902419
9	Allitheresha	9159706372
10	Franeinamary	8610051060
11	J.Vinoth	9442744562
12	S.Kalpana	7598466594
13	S.Ronald	8489261418
14	Nagarani	9751705785
15	G.Kannappan	9787474346 8838131427
16	Ranjit Kumar	8270967628 8836128271
17	S.Divakar	8524088308
18	Udoyakumar	9585426540
19	B.P.Akash	8489782851
20	Sivakumar	9786067970
21	Arunkumar	9786334062 8610599018
22	B.Kiran	8489321498
23	M.Kamaraj	9344265100 8270967626
24	Kalaivani	9344265100
25	Priya	7904459803
26	Revathi	9159514555
27	R.Nishavathi	9566977982
28	R.Karthick	9655330151
29	M.Sivakumar	9443791845
30	A.Murugan	9655887850
31	Nadesan	9159526407
32	T.Jagadeshwaran	9943244304
33	G.Prasath	8668121312
34	Vinothkumar	9597191147
35	Sivasubramani	9585298305
36	Saravanakumar	6382440438
37	J.Mrimuthu	7094867576
38	M.Thiyagu	9566716945
39	R.Sakthivel	9344096556

40	L.Pandiyan	9150841739
41	S.Ganapathi	9361934172
42	K.Manikkaraj	8344989080
43	Jawahar	8270676674
44	E.Sivakumar	9786945284
45	B.Rajkumar	7092371373
46	P.Prabhu	9786279150

<b>Melkudah</b>		
<b>SI.No</b>	<b>First Responders Name</b>	<b>Mobile No.</b>
1	Vinoth	9943776655
2	Thiagarajan	9585980106
3	Suresh	9786942735
4	Boobathikannan	9786680900
5	Sugu	9488066076
6	Rajan	9486450847
7	Dhanraj	9080905025
8	Prakash	9655762507
9	Rameshannan	9487069207
10	Rajkumar	8098421166
11	Shivashankar	6374493133
12	Ramesh	8072302787
13	Naveen Kumar	9843351996
14	Prabhu	6369572331
15	Sabari	8110862130
16	Sathiyathan	9487863724
17	Sasikumar	9585606298
18	Kanagan	9488882782
19	Kalaiyaran	9787856343
20	Raja	9443507250
21	A.Tamilvanan	9786269069
22	Chandran	6380663993
23	Vijayakumar	8610330020
24	Senthil	9443857263
25	Manigandan	9751235918
26	Karuppannan	9585137806

27	Manivannan	8667805095
28	Arunkumar	7904197456
29	Sivakumar	9442939747
30	Prasanth	8300324792
31	Babu	7871440314
32	Sunilkumar	9071505680
33	Sanjay	9489981198
34	Siva	9488071064
35	Madevan	9486820957
36	Anbu	7598254479
37	Sasikumar	9488719250
38	Ravi	8248960318
39	Suresh	8098663339
<b>Kinnakorai</b>		
<b>SI.No</b>	<b>First Responders Name</b>	<b>Mobile No.</b>
1	P.Gopi	8838008669
2	P.Prasanth	9786945074
3	P.Sujith	9787538908
4	D.D.Surjith	9786254659
5	M.Veeramalai	9751459173
6	M.Alagumalai	9786945869
7	M.Manigandan	8507722888
8	B.Ramaraj	9345680010
9	L.Manivnnan	9655967030
10	M.Dharmaraj	6361007949
11	K.Tamilselvan	8489689915
12	S.Sivakumar	8778086012
13	Mahendran	7639499968
14	Sumathi	9843433317
15	Pinky	6379047442
16	Vinoth	9080449745
17	Shanmugan	9943392583
18	Dharmaraj	9486893087
19	Kumar	9751252993
20	Ravichandran	8940871013



21	Karnan	8098545428
22	Kannan	9361798692
23	Chandrabose	9626460451
24	Rangaraj	8531922869
25	Satheesh	7708856007
26	Jayaprakash	8939634463
27	Charlash	8072504369

<b>Coonoor Taluk</b>		
<b>Coonoor Town</b>		
<b>SI.No</b>	<b>First Responders Name</b>	<b>Mobile No.</b>
1	Vishnu	8778579322
2	Manojkumar	9087821688
3	Dhanushkumar	7604906550
4	Kamaleshwaran	6383596234
5	Prabhu	9443717917
6	Barath	9080384434
7	Santhosh	9342478267
8	Gopalakrishnan	9443220179
9	Kumar	6382308986
10	Mohanraj	9443301491
11	Krunagaran	7639985608
12	Tiruthurairaj	9842714561
13	Govindaraj	8072182900
14	Roshna	9342665226
15	Sanjai	6374825991
16	Deepak raj	9655220127
17	Venish	9751751989
18	Sivakumar	9488260220
19	Vigneshwaran	9442342150
20	Thiyagarajan	8610051198
21	Gokulkrishnan	8903848343
22	Dinesh kumar	8838714944
23	Prakash	9843439397

24	Sivakumar	8903590125
25	Nandha kumar	936044776
26	Abbas	9487070565
27	Aravind Kumar	8610316329
28	Abdul sathar	9843141471
29	Manikandan	6383431562
30	Marialouis	9487601187
31	Monica Jasmine	9443077274
32	Gowthan	8270033321
33	Alphonsa catherine	9363293106
34	Roshan	6381351462
35	Sharanraj	8489431110
36	Lenin Kingsly	6374517011
37	Harish	9360316028
38	Azad kamil	7871714336
39	Murugesan	9486494919
40	Vishal	9080082900
41	Ranjithkumar	8489321500
42	Selvakumar	8903771169
43	Prakash	9843439397
44	Vadivel	9787547666
45	Dhanasakthi	9894737975
46	Vinoth Kumar	9655264492
47	Jeyaram	7010667010
48	Praveen	6369436755
49	Prabhu	9488770661
50	Sam dhayalan	6374494094

51	Thirumurthy	8300818759
52	nadhakumar	9442177237
53	Dinesh	9360044776
54	Arvind	8610316329
55	Nagaraj	8778550501
56	Suresh	9095163916
57	Manikandan	8072709749
58	Sandeep Kumar	8072563046
59	Dhivagaran	9843439846
60	Munusamy	6381351462
61	tamilselvan	7094634944
62	Sathish	7598143818
63	Vinoth kumar	7904932343
64	Thanga thirupathi	7339604310
65	Ponnaiah	8072587833
66	Mahalingam	8667078807
67	Steven Paul	9123577129
68	Tamilarasan	9443176451
69	Santhosh	9342242100
70	Entrey	8870487942
71	Raja	9787929924
72	VinothKumar	7904255081
73	Anselam	9626696466
74	Abasa	9787362554
75	Azher	9843634107
76	Daniel	9488866900
77	Dinesh	8072775856

78	Karthick	8300986808
79	Nandhakumar	6379569590
80	Riyas	9489483941
81	Poniya	8072587833
82	Ethayakanesh	7200848412
83	Jayakumar	8524903360
84	Manikandan	7598207586
85	Rajkumar	9487373574
<b>Coonoor Rural</b>		
<b>SI.No</b>	<b>First Responders Name</b>	<b>Mobile No.</b>
1	Sumithkumar	9751592157
2	Jaiganesh	9487865830
3	Vignesh	9751589875
4	Viswanathan	9159500959
5	Rajkumar	9943392187
6	Dayanand	7639135659
7	Seetha	9943876218
8	Shankar ganesh	9486432154
9	Sudha	9787801416
10	Deepakrajan	9877877855
11	Manokaran	9487028276
12	Vennila	9488313952
13	Arokkiyameri	9442720685
14	Kanmani	9488769669
15	Rajathi	9489862116
16	Dharmaraj	9150800414
17	Anath	8683949031

18	Suguna	9942564240
19	Rani sakthi	6383718066
20	Senthamarai selvi	8489793952
21	Rani	9585881352
22	Kalaimani	9487140360
23	Lakshmanan	9443095977
24	P.Duraiswamy	9943285947
25	Jerald Saimon	8072128038
26	Vinoth	8072435374
27	J.Ajay	9159367804
28	C.John Paul	7108686443
29	M.S. SarathKumar	9751897324
30	J.Renold	6384845677
31	K.Subash	9344793847
32	Rohan	6381668368
33	Gunasekar	8248582941
34	Muruges	9488661132
35	Mytheeswaran	9751330387
36	Praveen Solomon	9361133904
37	Balaji	9543952704
38	KaliMuthu	9442892577
39	Balakrishnan	9786250328
40	Sangeetha	8300327127
41	Sham	9361070728
42	Dhinesh	9865338898
43	Duke	9626720026
44	Murugan	7904575137

45	Arulraj	9443867073
46	Vigneshwaran	7708630131
47	rubakarthick	6374697585
48	Joseph William	8098932216
49	Fernandez	8072752553
50	Selvaraj	9751773003
51	Muthukumar	6383903406
52	Franklin	6382636813
53	Keerthivasan	6380160384
54	Balamurugan	6381075824
55	Ramesh	9787635006
56	Jeyanthimani	9486423263
57	Ramanathan	9442080471
58	Balakrishnan	8940300541
<b>Yedapally</b>		
<b>SI.No</b>	<b>First Responders Name</b>	<b>Mobile No.</b>
1	Paandiyar	9488187833
2	Sasikumar	8489880215
3	Sri hari haran	9345249656
4	Parameshwaran	7598254210
5	Kumar Bojan	9487969767
6	Kalaikumar	9489241191
7	Mohanakrishnan	6382841813
8	Pavalarani	9080916236
9	Kirushnakumar	9442387826
10	Dilip	9488880485
11	Sakthivel	9344033410

12	lakshmanan Ponraj	9486043157
13	Rajinikanth	9487966855
14	Muthukumar	9488846102
15	Ramesh	9786197936
16	Lakshmanan	9442692905
17	Rameshkumar	9626169948
18	Chandrasekar	6384181669
19	Rajkumar	8248218992
20	Vigneshkumar	9655615013
21	Shankar	9487666620
22	Kalidasan	9443003109
23	Rani	8903771106
24	Vijayakumari	9787497642
25	Ponnampalam	9488770631
26	Rajkumar P	9698577413
<b>Burliar</b>		
<b>SI.No</b>	<b>First Responders Name</b>	<b>Mobile No.</b>
1	Dheena Dayalan	7598251102
2	Azhagu	9489279777
3	John	8072852514
4	Sumathi	8903770750
5	Kalidas	7904603226
6	Hari	9486946409
7	Subramani	6381509673
8	Manimaran	9488241676
9	Logu	6380052769
10	Mahalingam	9486671204
11	Gayathri	9488769856



12	Jeevanthan	9442651556
13	Kalavathy	9488629424
14	Kaliappan	9442940834
15	Kannan	9487014290
16	Kishore	9443405698
17	Kumaran	9487344104
18	Laksmi	9442513958
19	Mageshwari	8300989910
20	Malliga	9487761223
21	Manjula	9443669640
22	Mohan	8903591919
23	Prema	9159456747
24	Rajesh	6383839462
25	Raman	7598027924
26	Ramesh	8903181437
27	Ranjan	8903854689
28	Rathiman	8903219421
29	Santhosh	9487865803
30	Saravanan	9344654869
31	Sathish	8903770760
32	Savithri	8903590183
33	Siva	9443883782
34	Sugumar	9487086320
35	Vennila	9442324845
36	Vijayalakshmi	9442935326
37	Vimala	9488771486
38	Karthick	9943466623

39	Ravi	9500516215
40	Chellamma	9427152883
41	Chinthamani	9487072526
42	Arokiyamary	9442720885
43	Samy	9486987401
44	Bala	9443071934
45	Maheswari	8300989910
46	Prema	9443286790
47	R. Shanthi	9486139981
48	R. Sumathi	9487969411

**Adigaratty-1**

<b>SI.No</b>	<b>First Responders Name</b>	<b>Mobile No.</b>
1	Suresh	9843055916
2	Sarveshwaran	9360100970
3	Ramamurthy	9626997551
4	Rishikumar	8778653980
5	Gurulingam	9843650009
6	Gurumallesh	9787821333
7	Sivakumar	9787136021
8	Murali	6383393198
9	Krishnamurthy	8825633435
10	Andavar	9626719723
11	Prakash	9843793192
12	Muthukrishnan	6374437232
13	Dinesh	8111060857
14	Kishore	9080237866
15	Muralidaran	9787135656

16	Chandran	9751459121
17	Perumal	9786460497
18	Sivan	9488105127
19	Sundarraaj	9789357116
20	Sivalingam	9750035282
21	Gopalraj	8526269430
22	Ramakrishnan	8838410660
23	Lingaraj	7904507241
24	Gopalakrishnan	8667579553
25	Chandrasekar	9047940306
26	Sivamani	9787173924
27	Manikandan	8489408250
28	Karthick	9489553875
29	Ranganathan	7010889368
30	Poornachandran	9843924275
31	Manogaran	8098242364
32	Venugopal	9488690798
33	Dharmaraj	9488618185
34	Sulli	9442720454

**Adigaratty-2**

<b>SI.No</b>	<b>First Responders Name</b>	<b>Mobile No.</b>
1	Bojan	8098273144
2	K. Sivakumar	9626343012
3	D. Sivakumar	9944326390
4	Aravind	8940285777
5	Manikandan	9442020498
6	Nagalingam	9843093523
7	Nagarjun	9585585262

8	Sindunath	8940867863
9	R. Rajendran	9442659935
10	C. Rajendran	9788544397
11	Akash	8610501722
12	Praveen	9788544397
13	Ragul	9955759638
14	Ranjithkumar	9578004054
15	Vignesh	9698055198
16	Muralidharan	9489334090
17	Ravi	7598521354
18	Amutha	8144686698
19	Ananth	8098276377
20	SenthilKumar	9655615552
21	Maanu	9843448944
22	Bhackiyalakshmi	9865332379
23	ChandraMohan	9159815340
24	Iyyappan	7598886653
25	Manokar	8098107997
26	Sasikumar	9787743827
27	Krishanadevan	9025450624
28	Harish	9843423074
29	Mahendran	8012099116
30	Karthick	9342970794
31	Vignesh	9698055198
32	Srini	9786197960
33	Sathasivan	9159406255
34	Muruges	9047458681

35	Arumugam	9655912817
36	Mageshkumar	9787075859
37	Harish	9487366136
38	Sanjeevkumar	9786224242
39	Pradeeshkumar	9489628072
40	Sivan	9488105127
41	Mani	9942342321
42	Rani	9943142529
43	Halayya	9942020409
44	Bellan	9843994492
45	Bheeman	7639271171
46	Selvaraj	9843893921
47	Iyyappan	9626531580
<b>Ketti-1</b>		
<b>SI.No</b>	<b>First Responders Name</b>	<b>Mobile No.</b>
1	Rose mary	9865328763
2	Rajan	9865328763
3	Jadhishwari	9524239452
4	VijayaLakshmi	6380071939
5	Vimal Kumar	6380071939
6	Kalaivani	867596401
7	Rajasekar	9942932237
8	Nagaraj	9942932237
9	Sivalingam	9585946232
10	Rajesh kumar	9787135731
11	M.Siva	9787135731
12	Sivakumar	9715289964

13	Mohan Raj	8098655301
14	Nagaraj	9442083435
15	Rajan	9943084031
16	Nagaraj	9443165624
17	JeevaKumar	79044635442
18	Nirmala	7904655442
19	Murugan	9655238811
20	Vinoth Kumar	9655238811
21	M.Prakash	9047862485
22	Jerald Vimal	6965572324
23	Victor Vasanth	9855257527
24	Pushpanathan	6381079602
25	Usha Nandhini	8344607988
26	John Kennedy	9688315863
27	Mupudathi	9094593801
28	J.kavitha	9195335818
29	Selvaraj	9786970180
30	Eaithiri Abhraham	9786970180
31	R.Babu	9584456449
32	Pramila	9585456449
33	B Sneha	8903768293
34	K.Baskaran	8903768293
35	Indra	9486876422
36	Suresh kumar b	7598391226
37	I Jaigargh	8098224619
38	Selvaraj	9865334383
39	Moorthy	9445120416

40	Mageshkumar	9585528171
41	Belly	9626974052
42	Ramakrishnan	9443842456
43	Nanjappan	9442348752
44	B.M. Krishnan	9965295434
45	Hallan	9751638405
46	Magalingan	9786962364
47	Shankar	9443604196
<b>Ketti-2</b>		
<b>Sl.No</b>	<b>First Responders Name</b>	<b>Mobile No.</b>
1	Moorthy	9659088957
2	Nithya	9629343988
3	Sathishkumar	9751961574
4	Mathan	9787821470
5	Mathan	8270971661
6	Sathish	6369933284
7	Dinesh	9626279351
8	Bheman	7639938826
9	Vijay	9585481896
10	Prakash	8610167387
11	Raju	7094007623
12	Vicky	9787876277
13	Gokul	6379404024
14	Kakkamallan	7603810966
15	Karthick	9787821470
16	Sureshkumar	7639643851
17	Rajkumar	9626963561

18	Roshan	6384965189
19	Manikanda	9487069364
20	Balan	9626877529
21	Kakkamallan	9626719779
22	Chandrasekar	7094740440
23	Mani	9626028384
24	Shankaran	8940105662
25	Vinoth	9655060715
26	Belli	6381180242
27	Rajan	9751166482
28	Shankar	6383409138
29	Sureshkumar	9751015155
30	Mani	8270971661
31	Umesh	9025504626
32	Vignesh	7824930773
33	Nironsion	9344249907
34	Pranesh	8825569918
35	Uma shankar	6384955113
36	Lathishkumar	9843916582

**Ketti-3**

<b>SI.No</b>	<b>First Responders Name</b>	<b>Mobile No.</b>
1	Rahul	9488974933
2	Vinoth	8248490547
3	Kannan	9943747340
4	Sundaram	9047436143
5	Vishwanathan	9786398171
6	Chandrasekar	9487971400



7	Karthik	9159463229
8	Jeyaprakash	9965212007
9	Vinothkumar	9787497771
10	Mohankumar	8147731223
11	Chandran	8098548093
12	senthilkumar	9361225621
13	Sivakumar	9787555665
14	Nataraj	9786934437
15	Rajesh	9080354355
16	Annathamurali	9488316701
17	Babu	8012646164
18	Srinivasan	9786718331
19	Ranganatahn	7868891500
20	Ganeshan	9751638430
21	Rajkumar	9867841337
22	Vishwanathan	9787633361
23	Mani	9865734481
24	Kumar	9443328415
25	Rajesh	9843764582
26	Manjunath	9080918332
27	Kannan	9655589814
28	Ganapathy	9843136947
29	Ganapathy	9843136947
30	Kannan	9655589814
31	Babu	9865649051
32	Shankar	8525996245
33	Devan	6381468625

34	Dinesh kumar	9626901238
35	Senthil Kumar	9943168439
36	Ananda krishanan	9786033054
37	Saravanan	9843465978
38	Sathiyaseelan	9843465918
39	Kamalraj	9080864248
40	Anburaj	9787913386
41	Ganesh	9843438562
42	Sundaralingam	9843534539
43	Ramachandran	9786776869
44	Rathnaraj	9787913803
45	Suresh	9786197607
46	Raja	9943747497
47	Vijayakumar	9443605260
48	Suresh	9443359322
49	Chandran	9843339776
50	Ravi	9626708724
51	Joseph	9994464901
<b>Melur-1</b>		
<b>SI.No</b>	<b>First Responders Name</b>	<b>Mobile No.</b>
1	Prakash	8098848985
2	Selvakumar	8110052235
3	Yokesh	9486446347
4	Senthil Kumar	9445120073
5	Nagaraj	9442392296
6	Kannan	9486945591
7	AnanthaKumar	8531967547

8	Udhayachandran	8248305908
9	Mani	8248305908
10	Chandramoorthy	9487974737
11	SatheeshKumar	6374984714
12	Tamilselvi	9442695507
13	Gowtham	9488646438
14	Prabhu	9486183938
15	Vishnu	6379198216
16	Rajprathap	9442325936
17	Malliga	9597636772
18	Sivaraj	9488608323
19	Desigu	9750519572
20	Sundaraj	9486155311
21	Meenachisundaram	9489391881
22	Manikandan	9442754348
23	Sivalingam	7604884170
24	Gowthaman	9787041420
25	Karthickkumar	9943708757
26	Sivachandran	6382143624
27	Muruganandan	9786658390
28	Umapathi	9487114421
29	Gowthaman	9488646438
30	Pojaraj	7373767575
31	Chitra	9629175522
32	Singari	8300101941
33	Bharathi	9443865528
34	Janaki	9585191778

35	Chitra	8940935975
36	Prabhu	9952881857
37	Shankar	7010480436
38	Kasturi	9443865528
39	Saradha	9486074889
40	Suresh	7010776642
41	Kumar	8122791560
42	Arun	8122791560
43	Anjali	9629565223
<b>Melur-2</b>		
<b>Sl.No</b>	<b>First Responders Name</b>	<b>Mobile No.</b>
1	C.Sekar	8098389065
2	Perumal	7868904167
3	Raman	8098285326
4	S.Jeeva	9486452828
5	Subash	8925999799
6	Yasmi	9488090181
7	Maruthamuthu	7598650279
8	Rajendran	8778209561
9	Nanjan	9488769440
10	Manikandan	8300387329
11	Raman	8098285326
12	Rangan	9786068839
13	Mani	9655561670
14	Rajkumar	7598975204
15	Ranjithkumar	8300139714
16	Kannadasan	9488338392

17	Cheran	8098389065
18	Magendaran	8489348130
19	Jayasilan	9751323904
20	Rajasekar	9943985499
<b>Melur-3</b>		
<b>SI.No</b>	<b>First Responders Name</b>	<b>Mobile No.</b>
1	Vasu	6374574340
2	Vigneshwaran	9488242457
3	Karthick	9443702661
4	Tamilarasi	7094968655
5	Sivakumar	9442941278
6	Kavitha	9487843709
7	Muruges	6374310611
8	Nagaraj	9486827291
9	Sivakumar	6374062726
10	Vignesh	9361203368
11	Naveen kumar	8637456892
12	Praveenkumar	8668094026
13	Udhayakumar	9443404880
14	Sureshkannan	9486449725
15	Rajesh	7530033824
16	Perumal	7868904167
<b>Hulical-1</b>		
<b>SI.No</b>	<b>First Responders Name</b>	<b>Mobile No.</b>
1	Kumaresan	9443088552
2	Balamurugan	9788282245
3	Velmurugan	9442675284
4	Parthiban	7708600906

5	Ramesh	9626273154
6	Chittibabu	9445239753
7	Mahamuni	9585962958
8	Palamisamy	9655493508
9	Panneer	9487343805
10	Sivakumar	9943392896
11	Kathirvel	9442320149
12	Sivakumar	9442675284
13	Muthukumar	9486712881
14	Kali	8903319158
15	Suppaiya	9498840377
16	Rangasamy	9486073421
17	Karuppasamy	9443023108
18	John charles	8838466477
19	Kumar	9443079376
20	Ramsundram	9443606089
21	Rathinam	9842493302
22	Ilangeswaran	9442919543
23	Selvan	9442674014
24	Ravirajendran	9486420211
25	Bavanesan	6382949854
<b>Hulical-2</b>		
<b>SI.No</b>	<b>First Responders Name</b>	<b>Mobile No.</b>
1	Sivakumar	6374441249
2	Suresh	8903122729
3	Jayakumar	9786004063
4	Ganeshan	9487331666

5	Nandakumar	9488774403
6	Devaraj	9488448957
7	Hakkilan	9442320096
8	Jayapal	9486846850
9	Kumar	9751019321
10	Devan	9488448957
11	Anthony dass	8940600737
12	Suresh	9487084435
13	Sanmuga anand	6385563507
14	Theeneerkuttan	9842083693
15	Mageshkuttan	9080324314
16	Athiraj	8667392521
17	Jashvakuttan	8300137548
18	Thiruselvan	9786350987
19	Ganeshmurthy	8248295815
20	Lakshmanan	9489582105
21	Sugeshkuttan	8489707016
22	Kodathay kuttan	9751274030
23	Ramesh	97875555513
24	Andrews	9489253247
25	Sasikumar	8248174571
26	Rajesh	8903144594
27	Arun	9677258792
28	Gurumanikkam	9442971293
29	Anand	6384182165
30	Thiruselvan	9786359087
31	Lakshmanan	9489582105

<b>Hubathalai</b>		
<b>SI.No</b>	<b>First Responders Name</b>	<b>Mobile No.</b>
1	Chellakumar	9080553543
2	Ayyadurai	9047866255
3	Rajaiya	9443609327
4	Sivaraj	9486256657
5	Vijayakumar	9488940945
6	Dineshkumar	6382711797
7	Murugavel	9488066572
8	Gayathry	9047324250
9	Sugumar	9843389812
10	Jeevakumar	8056325312
11	Krishnakumar	9500844148
12	Gopalakrishnan	8940571180
13	Elango	8300609799
14	Marimuthu	9489645622
15	Prasanth	8098452050
16	Karthick	9486871193
17	Ritapreethi	9585495578
18	Jai harchitra	7806912312
19	Sridhar	9488066572
20	Rajkumar	9345432398
21	Babu	9159500815
22	C.Bhagiyalaskhmi	9489392414
23	Sridhar	9751892501
24	Praveen	9843040904
25	Suresh	6380668006



26	Ramamoorthy	9443869720
27	Gopinath	8610457049
28	Karthick	9597464026
29	Aakash	8940603412
30	Senthilkumar	9788575640
31	Sridhar	9751292501
32	Murugavel	9488066572
33	Shakti	6369893393
34	Dineshkumar	6382711797
35	Raja	8940868319
36	Jeenath	8838726234
37	AyenshKumar	9486448977
38	Suresh	9486631056
39	Jeeva	9486256657
40	Sureshmoorthy	6380668006
41	Gopinath	7449038868
42	Karthick	9597464026

## DETAILS OF FIRST RESPONDERS

<b>KOTAGIRI TALUK</b>		
<b>Kotagiri-1</b>		
<b>SI.No</b>	<b>First Responders Name</b>	<b>Mobile No.</b>
1	Amutha	7094778264
2	Anand	9943618578
3	Ashok	9751510704
4	Bhuvana	9080982921
5	Chitra	7639202595
6	Deepa	9787555992
7	Deepika	8940686633
8	Devaraj	9486440179
9	Gandhi	9865399148
10	Indiran	8489161279
11	Jayanthi	8248508040
12	Jeevitha	9751638763
13	Jothi	9095899959
14	Kamalewshwari	8248652127
15	KannaDevan	9786971766
16	Katheeja	9751822770
17	Kavitha	9488693196
18	Kumar	9843558598
19	Lenin	9459689710
20	Logu	9865336587
21	Manikandan	9655810948
22	Marimuthu	6379063287
23	Mathiyalagan	9787040344
24	Meena	8440072564
25	Murugaiya	9524363845
26	Murugan	9488770038
27	Nithya	9751822747
28	Prabhakaran	9488774532
29	Prasanth	7904453790
30	Prasanth	9578111937
31	Ragul	9751075262

32	Rajasekar	9159072466
33	Ramasamy	9786104955
34	Rangaraj	9943232628
35	Saravanan	9943232628
36	Sarojini	8525809422
37	Saron	9600284809
38	Sathish	9486933009
39	Siva	7639959434
40	Stephen	9976940137
41	Sumathi	9047387530
42	Sureshkumar	9483559799
43	Thangammal	9751964224
44	Thilaga	9488362724
45	Vendhan	9787291901
46	Vijayalakshmi	9025440036
47	Yogaraj	9786064770

**Kotagiri-2**

<b>Sl.No.</b>	<b>First Responders Name</b>	<b>Mobile No.</b>
1	Ambika	9047350045
2	Arjunan	9843628575
3	Arumugam	7639596121
4	Asoke	9655144179
5	Babu	6381534440
6	Bala	9943232620
7	Balakrishnan	9787040657
8	Balasubramani	9047822250
9	Beeman	9489791877
10	Bojan	9786289886
11	Buvaneswarai	9787914634
12	Buvaneswari	9842658227
13	Chandrasekar	8344051118
14	Chitra	9655096943
15	Deepa	9585886846
16	Deepika	8973812595
17	Devaraj	8903528141

18	Dineshkumar	9047975617
19	Divagar	9487028274
20	Durga	6379085827
21	Geetha	9098541467
22	Haldurai	9751129174
23	Hallamal	9635930988
24	Indera	7639845897
25	Jaya	7639786482
26	Jeganathan	9751693388
27	Kamaleshwari	9585886692
28	Kanagaraj	9486355912
29	Kannama	8190003424
30	Karthikeyan	9941882442
31	Kavitha	9445907182
32	Kumar	9443814045
33	Kumar	9843769095
34	Kumar	9585752034
35	Kumar	9751015954
36	Lakshmi	9487378320
37	Lakshmi	9047519208
38	Magesh	8220995191
39	Manimegalai	9487965585
40	Manju	9047933989
41	Marichami	9843182547
42	Markandan	9787232920
43	Masanan	8300013164
44	Mirugan	9442774234
45	Nalani	9751637856
46	Nanjan	9159802931
47	Nataraj	9943621386
48	Nisha	9159765537
49	Parvathi	9486529992
50	Poorani	9626956610
51	Prabhu	9750068644
52	Prabhu	9443120850

53	Prasanth	9600365823
54	Pugalendiran	9677327326
55	Pulli	9486804705
56	Pusparani	8903234941
57	Rajan	9786613412
58	Rajenderan	7402351585
59	Rajesh	9442720131
60	Rajeshkumar	9487705574
61	Rajeswari	9786104892
62	Raman	9655142605
63	Ramar	9585886845
64	Ramesh	9489184828
65	Rani	9843057447
66	Rohini	9487016359
67	Sampoornam	8940095930
68	Sangetha	9942890399
69	Saraswathi	8012923568
70	Saravanan	9443785581
71	Sarmila	9843416990
72	Saroja	8903767303
73	Sekar	9524054508
74	Selvam	8098377390
75	Senthil	9787325295
76	Sivakumar	9585406282
77	Sudha	9443485581
78	Sudha	9585327674
79	Sumathi	9843412607
80	Surendran	9965630015
81	Suresh	9442353152
82	Suseela	8098918174
83	Suseela	8300248037
84	Tamilselvan	9715876463
85	Tangavel	9487024956
86	Usha	9486681782
87	Vanidevi	9936347248

88	Vanitha	9655552391
89	Vasanthamani	9843863083
90	Vasanthi	9843277235
91	Vasanthi	9486679733
92	Venkadesh	9843208983
93	Vennila	9600534294
94	Yuvaraj	9843769095

<b>Kotagiri 3</b>		
<b>Sl.No.</b>	<b>First Responders Name</b>	<b>Mobile No.</b>
1	Ajitha	7639256613
2	Arjunan	8098377120
3	Babu	9942075908
4	Balasubramani	9787191919
5	Balu	9578133226
6	Boopathi	9443931891
7	Chitra	9486848438
8	Denis	9442088578
9	Dharmaraj	6380621458
10	Eswari	9487069388
11	Ganesan	9943489101
12	Geetha	9626843602
13	Gopal	9486921207
14	Govindaraj	9965173773
15	Indirani	9751495900
16	Jeeva	8300983629
17	Jeevitha	9751435647
18	Jerry	9443522215
19	Jessyey	9786641511
20	Kalpana	9843123728
21	Kanagaraj	9787914654
22	Kannan	9751127351
23	Karunakaran	9585406484
24	Keraetha	6382004059
25	Kokilavani	9788796247

26	Kumar	9943548687
27	Lakshmi	7695899155
28	Malliga	9626760184
29	Malliga	9843229775
30	Malliga	9688207177
31	Manikandan	9751395125
32	Manikandan	9626607937
33	Manikraj	9786868128
34	Manimegalai	8270222448
35	Moorthy	9943019831
36	Nagaraj	9843820265
37	Nanjan	9047519010
38	Prabhu	9787914654
39	Priya	9751155896
40	Purushothaman	9943752706
41	Pushbha	9787259465
42	Pushpa	9047518924
43	Pushpa	9047427112
44	Radha	9842548277
45	Ragupathi	9585305682
46	Rajamani	9786656479
47	Rajan	9787299100
48	Rajendran	9486442774
49	Rajesh	9843111086
50	Rajukumar	9677866479
51	Ramya	8940394881
52	Rani	9489502127
53	Revathi	9751043770
54	Samuvel	8903768998
55	Sangeetha	9688780998
56	Saravanakumar	9500209007
57	Saravanan	9787821153
58	Sathyajothi	9655972280
59	Sathyapriya	9655958265
60	Sekaran	9488188186

61	Selvaraj	9786972164
62	Senthil	8903631838
63	Sharmila	9655072733
64	Silver	8608548641
65	Sivabakkiyam	9965122524
66	Srinivasan	9443091059
67	Srinivasan	9843858399
68	Stephen	9843035207
69	Subash	9943536642
70	Subbulakshmi	9585305682
71	Sudevan	9047073904
72	Sumathi	9487671268
73	Sumithra	9489016341
74	Sundaram	9486256498
75	Suseela	9442480472
76	Tamilselvan	9751129117
77	Tamilselvi	9442075908
78	Uma	9487721240
79	Valarmathi	9047718782
80	Vanitha	9443672195
81	Vijaya	8903992833
82	Vijayakumar	9943446584
83	Vijayakumar	9787602139
84	Viji	9488774679
85	Vishwanathan	9787327342
86	Yogeswaran	9442650796
87	Yogeswari	9786213709
88	Balasubramaniam	9655073558
89	Kalavathi	9585128816
90	Mohan	6381534704
91	Nadhiya	9943747884
92	Sumathi	9487974970
93	Praveen	9791375077
94	Ravi	9843065725



<b>Jegathala - 1</b>		
<b>SI.No</b>	<b>First Responders Name</b>	<b>Mobile No.</b>
1	Arunkumar	8778729844
2.	Ganesh	9787248381
3.	Mageswaran	8778729844
4.	Prasanth	6361646620
5.	Rameshbabu	8489320642
6.	Kumar	9943568361
7.	Sanjeev	9344689087
8	Gowrishankar	9943730052
9	Dhivagaran	9976036083
10	Anandan	9952449950
11	Elango	8637643704
12	Aogith	8838869262
13	Raghul	6379974058
14	Vignesh	8825855277
15	Balamurugan	6369180852
16	Arokiyaraj	8754968965
17	Ajmerkajausen	8072740516
18	Arunprasanth	9843907211
19	Ganapushpam	9486520801
20	Gopal	9843997023
21	Gunasekar	9943366439
22	Iyyapan	9486530512
23	J. Prakash	6369600639
24	Jeyanthi	7094357701
25	Joseph	9047234424
26	Kanagaraj	9976036430
27	Mani	9042884671
28	Muruges	9843392645
29	Nagamani	9843997026
30	Prakash	7639947330
31	Satheeskumar	9842046232
32	Sivakumar	8220794110
33	Stalin	8940868242

34	Stephen	8489516070
35	Suganthi	9442001866
36	Sumdararaj	9787040254
37	Suresh	9488974759
38	Vasanthi	9443897010
<b>Jegathala-2</b>		
<b>SI.No</b>	<b>First Responders Name</b>	<b>Mobile No.</b>
1	Chitra	9585632359
2	Chitradevi	9443967963
3	Akber Ali	8903219099
4	Dhinesh	9965976368
5	Vadivel	8883437389
6	Jooge	9843800318
7	Mani	8489159068
8	M Prakash	7708072913
9	Mallika	9159699851
10	Mothinaraj	9976078214
11	Ponnan	9943730174
12	Prakash	8300953689
13	Rajeshwari	8098284991
14	Ranjani	6379827096
15	Santhi	9626097374
16	Saroja	9003981759
17	Sasikumar	9486192613
18	Sathya	8754741263
19	Sekaran	9942079900
20	Mani	9626224415
21	Komothy	9442713810
22	Srija	9585496049
23	Rabal	9442011751
24	Suresh	9486190201
25	Somasundram	6374415200
26	Vasanthi	9751584820
27	Karthi	8667098305
28	Viswanathan	8098284202

29	Anthoniammal	97516298570
30	Magalingam	9488428744
31	Viswanathan	8098284202
32	Bakiyaraj	9943143927

<b>Naduhatty - 1</b>		
<b>Sl.No.</b>	<b>First Responders Name</b>	<b>Mobile No.</b>
1	Balamurrugan	7397681223
2	Chandrasekar	9843667196
3	Chitra	9655552267
4	Gopalan	9757741782
5	Hiriyani	9585751009
6	Hiriyani	9940814770
7	Jeyaprakash	8098214636
8	Kalyani	7639591315
9	Karthi	9566458055
10	Kavitha	8940075435
11	Krishnaveni	9786715535
12	Kumar	9655394248
13	Manogaran	9626481258
14	Radhamani	9787807169
15	Ramesh	9789099719
16	Ramesh	9943808260
17	Rangasamy	9787916463
18	Ranjithkumar	9787494725
19	Suseela	9655958071
20	Uma	9751312421
21	Vinothini	8838183353
22	Kannan	9385902353
23	Sivan	8667447145

<b>Naudhatty - 2</b>		
<b>SI.No</b>	<b>First Responders Name</b>	<b>Mobile No.</b>
1	Sathyakumar	9787498792
2	Chandrasekar	9585483474

3	Devaraj	9626053319
4	Logeswaran	9159946479
5	Manivel	9655919018
6	Mageswaran	9787233128
7	Nagaraj	9994544403
8	Selvaraj	9786867466
9	Dilip	8111059454
10	Jayshanker	7639399021
11	Nagarathinam	9787801641
12	Pragalanathan	8110815457
13	Manikandan	9486711137
14	Manoharan	9486567430
15	Manigandan	8489529942
16	Balasubramani	9965122071
17	Mayalagu	9786768885
18	Ganapathy	9655117404
19	Lakshmanan	7598255928
20	Sureshkumar	6379803805
21	Babu	9788211356
22	Iyyappan	9626570233
23	Kanniyan	9787469393
24	Nagaraj	7626667488
25	Manigandan	9486711137
26	Mayalagu	9786768885
27	Devaraj	9626053319
28	Balaji	9751822524
29	Chandrasekar	9585483474
30	Manigandan	8531909298
31	Sivaganam	7094905542
32	Sivakumar	9159662862
33	Mahendran	7402320242
34	Kannan	9843661980
35	Ganeshan	
36	Mohannan	9486567430
37	Logesh	9159946477

<b>Jackanarai</b>		
<b>SI.No</b>	<b>First Responders Name</b>	<b>Mobile No.</b>
1	Anitha	7867946738
2	Appu	7639399446
3	Beeman	9486462827
4	Ganesh	9994126751
5	Ganesh	9488186957
6	Gopal	9344852023
7	Janaki	8903143130
8	Jothi	9486229630
9	Kanesh	6379764467
10	Kannan	9976971048
11	Karuppasamy	9786588351
12	Kathirvel	9488185514
13	Krishnan	7639081063
14	Krishnan	9489517384
15	Kumari	8300248033
16	Malliga	8098533305
17	Maruthachalam	9442342594
18	Maruthan	9489861940
19	Masanan	8300013164
20	Masani	9489678396
21	Megala	9487255715
22	Moorhty	6374459377
23	Nandhakumar	9047344681
24	Nataraj	9843119427
25	Nirmala	7639647881
26	Nithya	9626472894
27	Pandian	9498896801
28	Periyasamy	9489138412
29	Ragu	7094016511
30	Raman	7094901396
31	Raman	9360853894
32	Raman	9444898271

33	Ramganesh	9585501344
34	Rami	7639412568
35	Rangasamy	9489425716
36	Ranjith	9786048588
37	Ravi	9585406704
38	Ravichandran	6374343490
39	Ravichandran	8940038807
40	Sarathkumar	9360515824
41	Saroja	7598770381
42	Sekar	8098496646
43	Selvam	9487224973
44	Selvam	9442481836
45	Selvaraj	9487071994
46	Sinraj	7826036647
47	Siva	9489602407
48	Sivakumar	6379494325
49	Sivaraman	8940397314
50	Suresh	9488188191
51	Thulasi	9444898271
52	Valli	9486551226
53	Vijayasundram	9486255896
54	Mangamma	9524055683
55	Mahandran	9843559992

**Konovakorai - 1**

<b>SI.No</b>	<b>First Responders Name</b>	<b>Mobile No.</b>
1	Basuvaiya	9843586991
2	Dinesh	9715865546
3	Gulgani	8098800558
4	Jaikumar	9791480222
5	Kumar	9488403174
6	Kumar	9443476146
7	Mahalingam	8270860948
8	Mani	9943600340
9	Siddharth	8110033909
10	Tamilselvan	6380051929

11	Sakunthala	6374494419
12	Praveen	9843009092

<b>Konovakorai - 2</b>		
<b>SI.No</b>	<b>First Responders Name</b>	<b>Mobile No.</b>
1	Alphones Peter	9786461150
2	Antony	9487343881
3	Balachander	9751015704
4	Balu	9442579955
5	Chinnan	9487341027
6	Hari	7010888170
7	KavItha	9952587108
8	Leon	9488343026
9	Mari	9786070642
10	Radhakrishnan	9442171671
11	Raja	9445138172
12	Rajesh	9442573311
13	Sarasa	9626081473
14	Shanmugam	9047249960
15	Thippan	9486255326
16	Vijayan	9626529448
17	Visavanath	9843406000
<b>Kengarai-1</b>		
<b>SI.No</b>	<b>First Responders Name</b>	<b>Mobile No.</b>
1	Akashya	9843163302
2	Babu	9003378671
3	Babu	9443004803
4	Bala	8825702738
5	Balamugran	7639398558
6	Jayaram	8838716804
7	Kalaiselvi	9787727035
8	Kannan S	9943433139
9	Kumar M	8903911523
10	Malaimani	6383831968

11	Murugan K	9751155662
12	Murugesh	9843955869
13	Rajkumar	9843237427
14	Raman N	9585900756
15	Ravikumar	9943540269
16	Sasikumar	6380128148
17	Shairam	9943730463
18	Siva	9566323620
19	Suresh J	8940078988
20	Vinotha	9751155662
21	Chandrasekar	9843534061
22	Kumar	6383557988
<b>Kengarai-2</b>		
SI.No	First Responders Name	Mobile No.
1	Anandh	9159493323
2	Arumugam	9943960209
3	Balan	8098850083
4	Balasubramani	6380431948
5	Bavani	9585872987
6	Deepa	9361143814
7	Durai	9585572987
8	Kalaiselvan	9787617288
9	Karuppusamy	9443284037
10	Kongan	7373352673
11	Kumar	9487071947
12	Magesh	9787054744
13	Malliga	9498261450
14	Manimegalai	8940413012
15	Murugaiyan	9843621552
16	Prabhu	9655615160
17	Prabhu	7598144202
18	Rajeshwari	9344232863
19	Ramar	7598023467
20	Ramesh	9843224593
21	Ramu	8940163627



22	Sankar	9786172446
23	Seetha	9585125984
24	Selvaraj	9786216827
25	Selvarathinam	9488846175
26	Shanmugam	7806904124
27	Subramani	9787098952
28	Subramani	6382140698
29	Vellingiri	9360860674
30	Vijakumar	8525810399
31	Dharmandharan	9626986664
32	Sathyaselan	9047792659
33	Sanker	9757158051
34	Raja	9626986664
<b>Denad - 1</b>		
<b>SI.No</b>	<b>First Responders Name</b>	<b>Mobile No.</b>
1	Bala	9444664458
2	Banatha	9445276523
3	Chinapathas	9443022133
4	Chithara	9865155841
5	Gayathiri	9843409450
6	Gopalakrusnan	9443283749
7	Gurumoorthy	9965004068
8	Indira	8098800272
9	Jayalakshmi	9790015260
10	Kannammal	7639941709
11	Kathuraj	9500797925
12	Laxmi	7598515810
13	Mani	9626307767
14	Mani	9443020156
15	Manigandan	9488546794
16	Mari	9047814934
17	Mathapan	9442071412
18	Morthi	9655117581
19	Murugeshan	9092577773
20	Muthukumar	9943010698

21	Nagalingam	9442756587
22	Nagaraj	9159169834
23	Najamal	9787602032
24	Parbu	7598144202
25	Pongodi	9489119465
26	Puspa	7339151348
27	Ramkumar	9843828349
28	Rangiyammal	8489261846
29	Ravi	9486540735
30	Sathiyaseelan	9443585476
31	Selvameeri	9488367732
32	Shanmugham	7639737731
33	Sivakkal	9943600118
34	Suresh	9946447765
35	Valanganni	9443284037
36	Thangaraj	9443020156
37	Wilson	9843612373
38	Kavery	9443286109
39	Kamaraj	9786172400
<b>Denad -2</b>		
<b>SI.No</b>	<b>First Responders Name</b>	<b>Mobile No.</b>
1	Anbalagan	9443605139
2	Arigoopal	9585584460
3	Bagathsing	9159125729
4	Balaguru	9443082881
5	Haldorai	8903559936
6	Karthik	9489961476
7	Logeswari	8903526670
8	Sarasvathi	9488065476
9	Sasikala	8903526670
10	Udaiya Kumar	8489150626
11	Sathiaseelan	9443585476
12	Rajesh	9843055767
13	Suresh	8939289883

<b>Arakodu</b>		
<b>SI.No</b>	<b>First Responders Name</b>	<b>Mobile No.</b>
1	Thiyagu	8903715802
2	Velladurai	9087385987
3	Saravanan	9943400344
4	Sivaraj Keystone	7598070998
5	Raman	8300863462
6	Kamaraj	9443981695
7	Deveraj	6381649307
8	Basavaraj	9159016042
9	Ranjith	9385417702
10	Prakash	8838959192
11	Kanagaraj	6379580583
12	Ranjaraj	8903621692
13	Halama	9585752926
14	Maruthaiya	8838612219
15	Muthusamy	8903281556
16	Jeeva	8300633765
17	Manivel	9443811382
18	Mari	9626665323
19	Rajendran	9487342108
20	Ravi	9488362709
21	Sivamani	9489017062
22	Sundarajan	8903627356
23	Swathi	9486543591
24	Sarmil	9443801130
25	Sheeladevi	7854693932
26	Sivakami	9443487535
27	Sasikala	7598144324
28	Mahadevan	7598862475
29	Marappan	9443763450
30	Masanan	9786104885
31	Mohan	9445425813
32	Natarajan Shanthi	8300753648
33	Ponnusamy	8903419832

34	Prakesh	9443709618
35	Rajalaskhmi	9751448549
36	Rajkumar	9487577344
37	Sarmila	9443801130
38	Sevlaraj	9487915473
39	Shanthi	8344993286
40	Sivaraj	7598070998
<b>Kokodu</b>		
<b>SI.No</b>	<b>First Responders Name</b>	<b>Mobile No.</b>
1	Balraj	8903592238
2	Perumal	9786221629
3	Rangasamy	9787301076
4	Kalan	9442245938
5.	Marran	9342713001
6.	Bhagavathi	9385341996
7	Shanthi	9585750259
8	Sugunya	9159139200
9	Thiyagarajan	8940033552
10	Vanaja	8903715840
11	Velladurai	8754693982
12	Vijay	9443132815
13	Vijayaraj	9751591173
14	Kanagaraj	6379580583
15	Saravanan	9500844985
16	Velladurai	8903681695
<b>Kadinamala</b>		
<b>SI.No</b>	<b>First Responders Name</b>	<b>Mobile No.</b>
1	Ponraj	9363293747
2	Nanjundan	6383079531
3	Malliga	6381032236
4	Sivaraj	9443478268
5	Raghu	9488713932
6	Govindraaj	9047694298
7	Pallraj	8903249368
8	Vethamani	9842532153

9	Shanthi	9585750259
10	Marappan	9443763450
11	Rajesh	8903950712
12.	Suresh	8903108289
14	Aurna	7871989849
15	Baby	9787708364 6384326109
16	Ponraj	9626450855 7094321514
17	Prema	9025642776
18	Rajammal	9429584525
19	Nanjundan	6383077531
20	Lakshmi	8300621356
21	Allieraj	9442416220
22	Kanaga	9443132815
23	Lazar	8903765778
24	Leela	9445658358
25	Manigandan	9786661777
26	Murthy	9442368817
27	Murugan	8903591668
28	Nagaraj	9486976822

<b>Nandipuram</b>		
<b>SI.No</b>	<b>First Responders Name</b>	<b>Mobile No.</b>
1	Mani	9344013978
2	Sundari	6383157129
3	Vijaya	9361322544
4	Vijayarajan	9943528284
5.	Vijaya	9486544920
6	Marramma	6383157129
7	Kavery	9025373621
8	Ravi	9344227430

<b>Nedugula - 1</b>		
<b>SI.No</b>	<b>First Responders Name</b>	<b>Mobile No.</b>
1	Babu	9047645051
2	Chandara	9843420650

3	Dinesh	9787663328
4	Jeeva	9788947872
5	Kaber	9159125458
6	Kalidas	9655552354
7	Krishnan	9047914129
8	Kumar	9524054624
9	Magalingam	9626970420
10	Nagaraj	8903133696
11	Pushparaj	9943458884
12	Rajendean	9047829651
13	Ramesh	9585632532
14	Sajeev	7639674640
15	Saju	9486980560
16	Sangeetha	8940046071
17	Saroja	9787801723
18	Sasikala	8940078125
19	Sathya	9843917571
20	Sidambaram	9787233037
21	Veeraiah	9047518884
22	Vijayalakshmi	9442326346
23	Yesther Rani	9943723615

<b>Nedugula - 2</b>		
<b>SI.No</b>	<b>First Responders Name</b>	<b>Mobile No.</b>
1	Babu	7868052113
2	Balachandran	7868052041
3	Balakrishnan	9787500392
4	Beeman	9585776958
5	Bijal	9585857551
6	Chithra	9787040388
7	David Suresh Kumar	9751331908
8	Gandhi	6369042850
9	Kannan	9787914474
10	Karthik	8110815375
11	Kumar	9047518926

12	Madavanan	9751892276
13	Magendarn	9585918878
14	Mahalakshmi	9489873267
15	Mohan	9787233196
16	Rajan	9488403093
17	Ramer	9786027950
18	Lennon	8248084579
19	Subramani	6379235985
20	Prakash	9585343844
21	Prakash	6381502014
22	Radha	8012808864
23	Rajesh	9443498802
24	Raju	9385530518
25	Ramesh	9585079998
26	Ramesh	9943490819
27	Ramesh	7639800620
28	Ramesh	8825429678
29	Ranganathan	8098686761
30	Sabgeetha	7868825679
31	Sakthivel	9080718346
32	Sandhiya	9047811758
33	Sangeetha	9489921901
34	Santhosh	9487084238
35	Saravanan	9943400344
36	Sathish	9585436920
37	Shanmugam	9443032657
38	Shanmugam	9655301135
39	Sithu	9488340166
40	Suguna	6380803880
41	Sujatha	9786463552
42	Sundaran	9787801565
43	Suriya	6383177825
44	Prakash	6381502014

<b>Allimoyar</b>		
<b>SI.No</b>	<b>First Responders Name</b>	<b>Mobile No.</b>
1	Chinaraj	9442327227
2	Kumar	9489783076
3	Praveenkumar	9487265713
4	Sivan	8903799831
5	Vinothkukar	9487388534
<b>Kodanadu</b>		
<b>SI.No</b>	<b>First Responders Name</b>	<b>Mobile No.</b>
1	Bakiyalakshmi	9787948987
2	Kasthuri	9486452900
3	Kutti	6382459201
4	Mageswaran	9751741557
5	Mithili	9566766424
6	Naveen	8072843070
7	Puspakumar	9585974467
8	Raghu	8940072904
9	Sakthi	8098428333
10	Shobana	8940817882
11	Surya	8098945882
12	Thangaselvam	9751428123
13	Thighu	9626859793
14	Viram	9047307057
15	Selvaraj	9003659787
16	Manichandran	9600907743
17	Selai	7825034722
18	Arjunan	9047880607
19	Sanker	8940993376
20	Ponmusk	9585886235
21	Raja	9360891803
22	Balan	8610267229
23	Devaraj	9626146555
24	Rajan	9655973088



25	Murugan	9786896219
26	Rajendran	9655709563
27	Kanagaraj	9443402632
28	Vijayaraj	9626674828
29	Ravichandran	6324106159

<b>First Responders List Gudalur Taluk</b>		
<b>Gudalur - 1</b>		
<b>SI.No</b>	<b>First Responders Name</b>	<b>Mobile No.</b>
1	Thiru. Hakeem	9042774557
2	Thiru. Sathick Basha	9489019008
3	Thiru. Sameer, V.,	9042845442
4	Thiru. Ferozekhan,	9443999289
5	Thiru. Ashok.T.,	9344939924
6	Thiru. Praveen Kumar, B.,	9345233095
7	Thiru. Sulaiman. K., S/o. Kather	6381670377
8	Thiru. Usman., P.K.,	9486893190
9	Thiru. Mithun. S.,	6369579917
10	Thiru. Vinoth. P.,	9047775555
11	Thiru. Abuthahir. M.	9488560552
12	Thiru. Jaleel. S., S/o. Samsudeen	9486785329
13	Thiru. Asees. A.,	9488775367
14	Thiru. Akbar Ali,	9361711889
15	Thiru. Nausadhe,	9025082608
16	Thiru. Mohammed	8098211543
17	Thiru. H. Siddiave,	9047154341
18	Thiru. Sameerbabu,	9751380103
19	Thiru. Asemaf,	8678959775
20	Thiru. Rafeek,	7598521774
21	Thiru.Haneefa,	6374430490
22	Thiru. Abul samar	6383466307
23	Thiru. Gafoor,	9443604851
24	Thiru. Kumar,	7598433595
25	Thiru. Faisal K.U.	9787848731
26	Thiru. Radha Krishnan,	9342719972
27	Thiru. S. Abuthahir,	9500894065
28	Prakash	9442366297
29	Subramaniayn	8903772666
30	Methew,	8903770418

31	Sajil	9486030140
32	Radha Krishnan	9442675192
33	George	9489279682
34	Joseph	8098859896
<b>Gudalur - 2</b>		
<b>SI.No</b>	<b>First Responders Name</b>	<b>Mobile No.</b>
35	Thiru. Muhammed Shafir	9843954942
36	Thiru. Ravichandran,	9345781817
37	Thiru. Rajesh,	6379367914
38	Thiru. Amrith Ahamed,	6383095655
39	Thiru. Girish,	9943644104
40	Thiru. Ajeesh,	8903554387
41	Thiru. Mahendran,	9585406388
42	Thiru. Arun Kumar,	70944416797
43	Thiru. Jesuraj Johnson,	--
44	Thiru. Jinson,	99446991931
45	Thiru. Mohammed Hanifa,	9443496232
46	Thiru. Moideen	9677285886
47	Thiru. Jaisurya,	8825765349
48	Thiru. Saran,	8489987514
49	Thiru. Sulthan Moideen,	7598077003
50	Thiru. Subramani,	9786455765
51	Thiru. Karthick,	8300274121
52	Thiru. Charles.	8300117425
53	Thiru. Balavignesh,	6382402588
54	Thiru. Nesawarman,	9843953839
55	Thiru. Arul Selvam,	9585064084
56	Thiru. Krishna Prasanth,	7598363408
57	Thiru. Arul Selvam,	9489564811
58	Thiru. Thiru Selvam,	6380611506
59	Thiru. Dinesh Kumar,	8903879044
60	Thiru. PrameKumar,	9655943154
61	Thiru. Prem Kumar,	8903892653
62	Thiru. Saravanan,	8056334716
63	Vibin	9360196278

64	Rajesh	8682815564
65	Askar Ali	9360797485
66	Asraf	9486921604
67	Balakrishnan	9489863989
68	Ismail	9787278143
69	Prabhu Anand	9585290095
70	Afsar Pasha	9487890885
71	Chelladurai	9442022148
72	Silamabarasan	9486538725
73	Kabeer	94435520390
74	Zainul habid	9488094819
75	Hamza	6383389548
76	Mohammed shafi	9442368545
77	Shihab Kunchuramu	8300160007
78	Nesaraja	9487968244
79	Jafer	9786385548
80	Ajeesh	9487025340
81	Phyros Babu	9361732247
82	Abdul thakeer	9487100280
83	Abdul rahman	9486938248
84	Mohammed sadhik	9360073585
85	Abdul kabeer	8903809574
86	Vyshak	6382425414
87	Nagoor moidheen	6369007614
88	Praveenkumar	9786041015
89	Naveenraj S	9080374240
90	Kingsly marshal	6380562525
91	Rameshkrishnan	7868944092
92	Sakkeer hussain	9443931174
93	Mohan	9843516947

94	Vincentissac	9486393028
95	Karthick	9489307189
96	Rahul	6374610465
97	Rajkumar	9487564777
98	Ashwin Prasad	9566864004
99	Ayyappan	9442790859
100	Srinath	8610467712
101	Abuthahir	9486571464
102	Krishnabagadhur	9087570206
103	Mohan	9655128117
104	Sanafar	9159508099
105	Praveenkumar	8667609992
106	Devaraj	9942570624
107	Jimshad	7598428743
108	Gandhi Kumar	7339253568
109	Nesarajan S/o Kayambu	9787648657
110	Judeessham	9585747638
111	Tamilselvan	9442005346
112	Punniayaraj	9442970740
113	Shanthosh	9488952377
114	Annadurai	9489138939
115	Mohamaed Shafi	9489142313
116	Abdul majeed	9487467340
117	John Peter	9865624200

118	Murugan	9787323922
119	Ashwanth	9487257270
120	Manikandan	7598977330
121	Moosa Hasan Moidheen	9442081395
122	Jeeva	9384439180
123	Sarth Babu	9360410692
124	Yasir Arafath	8012983259
125	Revanna	7448443282
126	Assian	9489461699
127	Pushparaj	9047637236
128	Mohammed Anifa	9943650111
129	Mahavishnu	9840635446
130	Mohamed Shakeer	9488073652
131	Kalinchristopher	8220987585
132	Manikandan	9486334853
133	Praveen	8903139935
134	Samees	9486404686
135	Abdul Jaleel	9487968774
136	Rafeque	--
137	Thelhath	9626433114
138	Seetharaman	9486453997
139	Jayaprakas	9488811143

**Devala - 1**

<b>SI.No</b>	<b>First Responders Name</b>	<b>Mobile No.</b>
1	Thiru. C. Nayakan ,	9626876419 9489986178
2	Thiru. Sarankumar	8940612729
3	Thiru. Sarajen,	6379564445 8903123015
4	Thiru. Muthu kumar	9442349703
5	Thiru. Abinasan,	9486345656 9486241846
6	Thiru. Ranjith kumar	8903007603 8524078988

7	Thiru. Balasubiramaniam,	9047221346 9486524647
8	Thiru. Jayagandan,	8667753349
9	Thiru. Narishwaran,	8940993393 8098461144
10	Thiru. Manigandan,	9787090138 6360164233
11	Thiru. Ranjith,	9943538005
12	Thiru. Rajendran	9486561109 9442792509
13	Thiru. J. Hariprasth	9655319866
14	Thiru.Shameer Ali,	9489410790
15	Thiru. Arshad. K	9843537309
16	Thiru. B. Ebin	7867931468
17	Thiru. M. Prabakaran,	7639991298
18	Tmt. R. Parvathi	8110061569
19	Thiru. R. Prasanth,	9787547514
20	Thiru. Anukumar.V..	7639261864
21	Thiru. Vinoth Kumar. S,	6379454451
22	Thiru. Rajkumar. R.,	8098342203
23	Thiru. Kiruba Nithi,	9344017395 9047395038
24	Thiru. M. Deepan, ,	8220629063
25	Thiru. S. Anilkumar,	9585915020
26	Jaganathan	9786815311
27	Suseela	9786815311
28	Pushpaleela	8098505165
29	Nesarani	9786815311
30	Muthukumar ..	8903122843
31	Dharmarajan	8098754834
32	Yogeswari	9487118169
33	Sivasubramaniam	9489450757
34	Selvarani	9487365611
35	Viswanathan	7551516311
36	Ganapathy	8098754834

37	Sastiramaya	9943192722
38	Danalakshmi	9488805411
39	Kivitha	9360296255
<b>Devala - 2</b>		
<b>Sl.No</b>	<b>First Responders Name</b>	<b>Mobile No.</b>
1	Thiru. R. Pradeep	7825098130
2	Tmt. P. Ebsiba Mary,	9487535922 8220036922
3	Thiru. V. Praveenkumar,	8848474763
4	Thiru. Sarath Prasanth,	7868073414
5	Thiru. N. Kamalraj,	8903809512
6	Thiru. E. Prasanth,	8940830450 9385668450
7	Tmt. Gayathri,	9345191561
8	Tmt. Boovizhi,	6374101598

9	Tmt. Magalashmi,	8946095116
10	Tmt. Krishnasanthi,	9786768894
11	Tmt. Prema,	6374410266
12	Thiru. Praveennathan,	8111059267
13	Thiru. Praveen Thayanathan,	8248979884
14	Thiru. M. Sivakumar,	9442081519
15	Thiru. M. Senthilnathan,	6379794556
16	Thiru. S. Aanandakumar.	6379729655
17	Thiru. J. Jayapradish,	6382770128
18	Thiru. L. Yoga Prabhakaran	9498368317
19	Thiru. A. Thirukumaran,	7639990751
20	Thiru. E. Prabhu,	9025370371
21	Thiru. T. Logeswaran,	7825988386
22	Thiru. S. Praveen,	8489011049
23	Thiru. T. Jeevanraj,	8270969676
24	Tmt. C. Priya,	9442081519
25	Tmt. E. Chickthai, ,	8300896177
26	Tmt. V. Efshiba,	9942674994



27	Tmt. V. Kivitha,	9360296255
28	Tmt. M. Dharani,	9786004726
29	Shibin Shed	--
30	Mathiyalakan	9486894833
31	Arulanantham	8940768684
32	Sasikumar	--
33	Sathyaseelan	9884160768
34	Karthick	9025594527
35	Chandradevi	9442595145
36	Arumugam	9442595145
37	Jagan	9626773588
38	Thangadurai	9585995995
39	Mohana Pradeep	6374208407
40	Ravikumar	9047492403
41	Kalanidhi	6379525362
42	Pilavendhiran	6380466409
43	Sudhakar	9585944010
44	Vignesh	6382809163
45	Sarathkumar	9342678828
46	Pardeepan	8110061687
47	Vijimol	8637436541
48	Efshiba	9942674994
49	Logeswaran	7825988386
50	Yogaprabhakaran	9498368317
51	Anandakumar	6379729655
52	J.Jayapradish	6382770128
53	Sivakumar	9442081519
54	Jeevahraj	8270969672
55	Senthilnathan	6379794556
56	Priya	9442081519

57	Chickthai	8300896177
58	Thirukumaran	7639907510
59	Prabhu	9025370371
<b>Padanthorai - 1</b>		
<b>Sl.No</b>	<b>First Responders Name</b>	<b>Mobile No.</b>
1	Thiru. R. Jagan,	9159722659
2	Thiru. B. Faisal,	9442774631
3	Thiru. Jamshid, V.A.,	9626876862
4	Thiru. Anwar,	9486530657
5	Thiru. Faisal Babu,	9787793029
6	Thiru. Jafar Ali,	9585287224
7	Thiru. K.P. Hamza,	9360770795
8	Thiru. Sudheer,	6369445014
9	Thiru. Yousuf,	9585953461
10	Thiru. Mohammed,	7598472612
11	Thiru. Abdul Mauaf. K.,	7598494419
12	Thiru. Junes,	7598407986
13	Thiru. Shihabudheen,	8883327368
14	Thiru. Shihibudeen,	6369142098
15	Thiru. Mohammed Musthafa,	9751747989
16	Thiru. Musfafa. K.M.,	9488447050
17	Thiru. Rajesh. R.,	9488428574
18	Thiru. Binukumar,	9487316651
19	Thiru. Rasheed Ali,	9092545182
20	Thiru. Akbar Ali. K.,	7598522518
21	Thiru. Anshad,	6383886187
22	Thiru. Moosa,	9487146914
23	Thiru. Abdul Gafoor,	9488775471
24	Thiru. Abdul Salam,	6382400215
25	Thiru. Rinshad,	8940777306
26	Thiru. Jasir. N.K.	9585951446
27	Thiru. Abuthohir,	758523398
28	Thiru. Riyas,	94860227085

29	Thiru. S. Shihab.	9159602149
30	Thiru. Manikandan Raju,	9442085096
31	Thiru. Nishamudheen,	6374396429
32	Thiru. S. Basheer,	7812807203
33	Thiru. Karthi, ,	9345110525
34	Thiru. Shihabudheen, V.K.,	9489129885
35	Thiru. K. Hohammed. K.,	9488483220
36	Thiru. Anzar,	9486038775 9585313775
37	Thiru. Mugamadu Aaseek,	8940436543
38	Thiru. Faishal Mohammad	9489864242
39	Thiru. Harshad,	6383764019
40	Kirubananth	9486441024
41	Praveen	9089470430
42	Premnath	9487175183
43	Shihab ali	9025699841
44	Junaidh	9025705415
45	Naseer	-
46	Velauthen	9443560237
47	Alavi kutty	9487071500
48	Monisha	6382645057
49	Samson	6369463761
50	Arun	9159707624
51	Annal	9600696281
52	Jomet	8489416344
53	Shanthi	8489582144
54	Nisha	9488520910
55	Lakshmi	9345863724
56	Selvi	9159009538
57	Sarath Prasad	7868073414
58	Kamal Raj	8903809512
<b>Cherumulli</b>		

<b>SI.No</b>	<b>First Responders Name</b>	<b>Mobile No.</b>
1	Shihabudheen	-
2	Abdul Jabar	8606899644
3	Sahil	7305506345
4	Ubais	7373336698
5	Ubaidulla	-
6	Stijo benny	8056971588
7	Shijin	7094635192
8	Abijithu.K.Manoj	6379282162
9	Anirudh	8903077306
10	Vineeth	9003627843
11	Mohammed Rafi	9790373254
12	Riyas ali	9489892586
13	Sureshkumar	9344069259
14	Mohammed Mushthafa	9489861248
15	Mohammed Sahad	6369956815
16	Mohammed Afsal	8220064186
17	Prakash	8903248808
18	Hakkim	8012014468
19	Mohammed Shafeeq	9944273257
20	Abubacker	7639933509
21	Sarafudheen	7639933509
22	Siddick S/o Kunjumohammed	9385308421
23	Vinoth	9025711405
24	Ibrahimkhan	9626919785
25	Abdul Sammed	9489307913
26	Abbas	9487073145
27	Abdul Samad	8903043630
28	Renil	6382224608
29	Arun	9363322526
30	Shibin	6382826105
31	Thiru. Manoharan,	8072824376
32	Thiru. Mahendran,	9677685457
33	Thiru. Muralidaran,	9345112817

34	Thiru. Sivakumar,	8903188721
35	Thiru. Chandramohan,	9159750625
36	Thiru. Pradeesh,	7824905751
37	Thiru. Nowbal,	9746964742
38	Thiru. Divagaran,	9585214004
39	Thiru. Ganeshkumar,	8220882504
40	Thiru. Suthakumar,	9655629601
41	Thiru. Krishnakumar,	9994163814
42	Thiru. Satheeshkumar,	8098573409
43	Thiru. Rajkumar,	9047154335
44	Thiru. Asohan,	9385308221
45	Thiru. K. Manoj,	9446188678
46	V.B. Roy	9488768134
47	Asainar	9159906439
48	Krishnakumari	6380102889
49	Thamarashan	9943056577
50	Suresh	9751765078
51	Sivadass	9751388179
52	Ajmal Khan	9786520501
53	Riyash	8110046242
54	Mohammed Shadik	7695987006
55	Sultan Moideen,	7598077003
56	Charles,	8300117425
57	Mohammed Ramsad	9566541169
58	Subramani	9786455765
59	Manikandan	8220987568
60	Mahindra Prasad	8248562514

**Mudumalai**

<b>SI.No</b>	<b>First Responders Name</b>	<b>Mobile No.</b>
1	Devadass	9159091280
2	Saravanan	9751078892
3	Udhayakumar	9751103426
4	Saritha	9626443426

5	Sreenivasan	9047580469
<b>O'Vallay - 1</b>		
<b>SI.No</b>	<b>First Responders Name</b>	<b>Mobile No.</b>
1	Muhammed Arshith	9566413946
2	Seli Shajiyo	9442408902
3	Bijin	912658030185
4	Shoba binoy	9442023005
5	Lissy	9655152909
6	Ajay Kumar	8903566894
7	Leedamma kuriar	9787271636
8	Vinu Thomas	9486190122
9	Rafa sekar	8300307065
10	Ramesh Kumar	8903664826
11	Sathiya raj	9385308119
12	Mohammed Ashref	9442008284
13	Suresh	8300753634
14	Anbarasu	6383404944
15	Gokulakrishnan	7598658021
16	Mani	-
17	Kamal	9443622748
18	Jayakumar	9489308966
19	Nithiyananthan	8610992202

20	Abilash	-
21	Pradeep	-
22	Sivakumar	-
23	Issac	9488720126
24	Shajahan	7598469041
25	Dinesh	8903329631
26	Raja	8300133270
27	Pradeep	9443571329
28	Sivakumar	9487604845

29	Rahnaz	9489470720
30	Gokul	8300915443
31	Naveenkumar	9361466805
32	Yogendiran	6381703008
33	Sathyaseelan	9489581534
34	Prashath	8248676545
35	Micheal	-
36	Shameer	7598408756
37	Usman	9442329330
38	Jamsher Ali	9188068505
39	Ashik Ali	9489781207
40	Mohammed Shally	9442676271
41	Vivekananthan	9488869588
42	Shajahan	9442004404
43	Azeez	9486478698
44	Fayis	7598615515
45	Mohammed sainul faris	9489714956

46	Shammer	7598408756
47	Jamsheer Ali	9188068505
48	Joseph	8903769168
49	Johnson	7639491001
50	Rajan	9487316329
51	Jayakumar	9489308966
52	Prasad	9443086713
53	Jegan	9159722659
54	Sathyaseelan	9489581534
55	Nandha Kumaran	9361576932
56	Dinesh	8903925523
57	Rajesh	6381340883
58	Karnan	9787285002
59	Parveen Shabu	8526304876
60	Ashwin	9655351056
<b>Sreemadurai</b>		
<b>Sl.No</b>	<b>First Responders Name</b>	<b>Mobile No.</b>
1	Thiru. Gunaseharan,	8524933512
2	Thiru. Safnul Anas	9360990523
3	Thiru. Abirakam,	9047975220
4	Thiru. Mugesh,	8056322143
5	Thiru. Shanmugam,	9787225075
6	Thiru. Riyas,	8754324069
7	Thiru. Ramakrishnan,	9443612561
8	Thiru. Saleen,	948699170
9	Thiru. Vignesh. K.,	9626936758
10	Thiru. SivaKumar,	9443613586
11	Thiru. Dinesh. L.,,	8526302316 6382770613



12	Thiru. K.M. Jayakumar,	9976491723
13	Thiru. Shakkir Abdu,	6374634106 7094664284
14	Thiru. Abijith. S.,	6374258577
15	Thiru. Rajesh, B. ,	6369454873
16	Baskaran	9751764597
17	Rajesh	9787410584
18	Arun	9787648651
19	Ramesh	9486893248
20	Sudhakaran	9442081515
21	Prakash	8300128523
22	Jilson	9751411424
23	Akil	9514329889
24	Manikandan	9787648664
25	Prakash	8300128523
26	Ramesh	9486583979
27	Sivadevan	9443611603
28	Rajan	9486712588
29	Ramachandran	9487071882
30	Binu Vincent	9655562797
31	Sulaiman	9443973985
32	Thilagan	9047271382
33	Muhammed Shahid	9486328438
34	Rafeek	7598188918
35	Samsudheen	9488088635
36	Ramesh	6380863921

**First Responders List Pandalur Taluk**

<b>Nelliyalam - 1</b>		
	<b>First Responders Name</b>	<b>Mobile No.</b>
1	Arulmani	9487035797
2	Balakrishnan	7598492639
3	Devidasan	9487071648
4	Dravid	9047810196
5	Gnanasekar	9486530335
6	Jinithkumar	9486329566
7	Krishkumar	9486841062
8	Logith	9498443122
9	Manikandan	9789125049
10	Nowfel	9787942087
11	Rajendiran	9159880140
12	Rameshkanna	7598933407
13	Sagadevan	8939303082
14	Sathasivam	9787818302
15	Varun	9751215181
16	Velmurugan	9789644918
17	Vijayakanth	9344425114
18	Anjalidevi	9489215708
19	Devadhanaraj	9842513274
20	Gomathi	9344434017
21	Joseph	9843813174
22	Karunanidhi	9486565173
23	Nallathangal	9585310616
24	Soundarraaj	9047433943
25	Thandayee	9344434017
26	Umarani	9585780715
27	Vijayarasan	9443605054
<b>Nelliyalam-2</b>		
<b>SI.No</b>	<b>First Responders Name</b>	<b>Mobile No.</b>
1	Abdu	9585886612
2	Abitha	9488737053
3	Aboobacker	9159236648
4	Buveneswary	9047992755

5	Logeshwaran	9443173554
6	Navaneethan	9489403287
7	Ragunath	8524933192
8	Ramachandiran	9487317055
9	Sanmugathaai	7598901513
10	Saravanakumar	9047134665
11	Sebastian	9344344121
12	Selvaraj	9786626288
13	Shiju	7825988583
14	Shinu	7825988583
15	Sivakumar	9442465100
16	Sowkath Ali	6369771604
17	Sreejesh	9487130554
18	Stany	9655655273
19	Usman	9442348676
20	Venkatesh	9585291888
21	Vijayakanth	9655964334
22	Anas Babu	8300181413
23	Ayyappan	8608017827
24	Balraj	9751462198
25	Dharmaraj	9943876529
26	Dharmaraj	9486451397
27	Elangeswaran	9655173833
28	Mahendran	8524079346
29	Manikandan	7094743833
30	Manikandan Chinnaya	9488864742
31	Naheem	8903442249
32	Naveen	9626937355
33	Nijas	9489614288
34	Noufal	9442982667
35	Nowshad	9585349081
36	Premkumar	9159212654
37	Raheem	6374232785
38	Rajan	9843891294
39	Rajendran	8903485981

40	Ramesh	9344340026
41	Sankar Ganesh	9443416676
42	Sathish	9655797349
43	Souraf Ali	7598984370
44	Sulfiker Saidalavi	8056669451
45	Suman Sugumar	9626824965
46	Suresh	8098577309
47	Suresh	8870202420
48	Tamil Selvan	9159858870
49	Tamilvanan	9442692238
50	Thanseer	9946884643
51	Vijayakumar	9488486011
<b>Cherangode - 1</b>		
<b>SI.No</b>	<b>First Responders Name</b>	<b>Mobile No.</b>
1	Dineshkumar	8438667927
2	Gopalakrisnan	8903480573
3	Kumar	9442014641
4	Mariyappan	9655573635
5	Murugesan	9751310373
6	Muthukumar	9486294339
7	Poova	9487128909
8	Rajendran	8489124252
9	Ramesh	9876789887
10	Ravi	9600515588
11	Siva	9442720217
12	Sivachandran	9626952247
13	Sreekanth	9765434556
14	Sunil	9585569554
15	Supramani	9843451196
16	Tamilselvanrajan	6238859505
17	Thamman	8489124552
18	Thruselam	9488764538
19	Velayuthan	9442659048
20	Vikram	9600730517
21	Sivasubramaniam	9488520800

22	Sivasubramaniam	9488520800
23	Chandran	9751478058
24	Chandru	9994009365
25	Gokul	9597837966
26	Jamsheer	9443736744
27	Jeyakala	9751478058
28	Kanagaraj	7639548887
29	Karthik	9486195540
30	Manibharathi	9488089066
31	Manigandan	9489581842
32	Manikandan	9159354113
33	Manzoor	9994437774
34	Murali	7598184883
35	Rahul	6379858238
36	Ramesh	9486264667
37	Ravikumar	9600515588
38	Selvaraj	9487316971
39	Sivanes	6381439108
40	Thiyagarajan	9486678516
41	Vinoth	8110825054
42	Manikandan	9489581842

<b>Cherangode - 2</b>		
<b>SI.No</b>	<b>First Responders Name</b>	<b>Mobile No.</b>
1	Ajo Kuriyakose	6374138062
2	Chanthu	9876814320
3	Chanthu	9876814320
4	Deepa	8110062568
5	Gnanasivam	8098281805
6	Jayakumar	7598186267
7	Johnpeter	9345681960
8	Kasiyappan	6547893234
9	Kaviya	6374138092
10	Mani	9487316774
11	Manigandan	9487436648
12	Mohammed Shafi	9585363545
13	Prapakaran	9843458170
14	Prathishkumar	9345681960
15	Ragul	9585365678
16	Ravi	9600515588
17	Sasikaran	9626952247
18	Sasikumar	7598186267
19	Sharafali	9585363445
20	Sivakumar	6383748489
21	Subair	9345681960
22	Thilipan	7878656321
23	Vivek	6374138064
24	Backiadevi	9843426792
25	Binu	9751477987
26	Chandrasekar	8940903783
27	Gokila Vani	9442643023
28	Hartheeswaran	9486218489
29	Indiradevi	9459011711
30	Indra	9585568647
31	Jayakumar	9751214502
32	Jayalakshmi	9585570814

33	Jeevarathinam	9442318058
34	Jothy	8110824748
35	Kathiresan	9487972109
36	Maheswari	9486455050
37	Manivannan	9486668394
38	Manonmani	7094991503
39	Mercy	6329844735
40	Neelavathi	7094342395
41	Prabakaran	9843458179
42	Prabakaran	9486448366
43	Prince	9047360833
44	Rajeswari	9486455050
45	Rajkumar	9442089882
46	Ramanathan	9489860589
47	Ramanathan	9487972109
48	Ramesh	9747855776
49	Santha	9486798126
50	Santhakumari	9585292069
51	Satheeshkumar	8940910033
52	Seethalakshmi	9843522638
53	Selvaraj	9486266792
54	Selvarani	9751150623
55	Shyla	9486464603
56	Sivakumar	9585292069
57	Sunitha	9486573193
58	Tamilselvan	9486218489
59	Vasantha	7598293595
60	Vibeen	9751477987
61	Vigneswari	8903261776
62	Vijayalakshmi	9159978303
63	Vinoth	8110825054
64	Vinu	9751477987
<b>Moonanad - 1</b>		
<b>SI.No</b>	<b>First Responders Name</b>	<b>Mobile No.</b>
1	Abiram	9489103907

2	Ajay	9605500353
3	Ajith	9048884811
4	Akash	9487316098
5	Anusree	9605686374
6	Ariya	9489310420
7	Basil	9042538570
8	Chandran	9840867806
9	Ealiyas	7598106176
10	Ganesh	8838860756
11	Gangadharan	9744565076
12	Jancy	6385225803
13	Jisha	8300966422
14	Johnson	8606296812
15	Joshya	9947401307
16	Krishnadass	9844256959
17	Melbi	9442675624
18	Musthafa	9947706712
19	Nandhana	6369987088
20	Neenu	9645055965
21	Nimisha	9442727198
22	Nithin	9048182053
23	Pavithran	9047006847
24	Rajesh	9442347609
25	Ramachandran	9442014790
26	Sasikumar	9656588928
27	Shijo	9489311616
28	Shinoj	9442347863
29	Siraj	9488403317
30	Sivadasan	9443360643
31	Subin	9605889753
32	Sunny	7598391774
33	Thomas	9442085143
<b>Moonanad - 2</b>		
<b>SI.No</b>	<b>First Responders Name</b>	<b>Mobile No.</b>
1	Abdul Rafeeq	9489707712



2	Aboobucker	8547304325
3	Aji	9047145548
4	Akshay	9443855100
5	Aleena	7904126373
6	Amarnath	9442674120
7	Aparna	6383646906
8	Archana	9787250231
9	Arunanand	9585291899
10	Beksy	9787773910
11	Chandramathi	9442970324
12	Dhanya	7034391007
13	Dinesh	7639622825
14	Eleyamma	9047221350
15	Favaz	9626722839
16	Girija	7868053190
17	Indiragandhi	9486971085
18	Jobi	8903590637
19	Karupi	6382142253
20	Kavitha	8300126024
21	Loganathan	8940993535
22	Madavi	7598994452
23	Maran	7598153468
24	Nelson	9486320884
25	Nimisha	9360151934
26	Omprakash	9487441494
27	Paraman	9159607698
28	Purushothaman	9442931990
29	Pushpa	7639631432
30	Rajasri	8940685966
31	Rajeev	8940247113
32	Ramesh	9442554631
33	Rasheena	8903769032
34	Renju	8489685890
35	Santha	9159721197
36	Sarvan	8110062465

37	Sasi	9962150911
38	Satheesh	8300552361
39	Shahana	8098969091
40	Shaji	6379560186
41	Shaji	9489727895
42	Sivadhasan	9544509019
43	Sjiil	9655573476
44	Sowmiya	9489974112
45	Sreeraj	9047145269
46	Subramanian	9489247087
47	Sudhakar	9159418941
48	Sulaika	8489508293
49	Sundaran	9489358319
50	Sundaresan	9751258234
51	Suresh	9843455450
52	Thajuneesha	9486450135
53	Thivakaran	9486293632
54	Vijesh	9488164886
55	Viji	8110062850
56	Vinisha	7639655272
57	Vinoj	9442328248
58	Vipin	7094808878
59	Vishnu Prasad	8903528912
60	Aneesh	9489231470
61	Anil	9047221289
62	Falgunan	7598146129
63	Jalaja	9486818726
64	Jayaprakash	9486234524
65	Pradeep	7639756199
66	Rejitha	8098457981
67	Retheesh	9487826564
68	Satheesan	8098485019
69	Sreelatha	9946216670

<b>Erumad - 1</b>		
<b>Sl.No</b>	<b>First Responders Name</b>	<b>Mobile No.</b>
1	Aboobaker	9747774417
2	Ajeesh	9442021587
3	Akhi	9159359412
4	Alen Joseph	6382081505
5	Aneesh	9562233835
6	Ani. V	9544643544
7	Arunprakash	9751385051
8	Ashok	6380512610
9	Basil Saji	6383297922
10	Chandran A	9488768285
11	Chellasamy	7639635135
12	Dhamodharan	9961455146
13	Gopalan. K	8300514742
14	Jagadeesh. S	9361084172
15	Jayaprakash	8903590607
16	Jithin V.C	9486685916
17	Kannan E	9894272148
18	Manikandan.P	9787343579
19	Muhammed Fajjas	9345417681
20	Muhammed Shameem	6374065734
21	Muhammed Suhail	9751894303
22	Nithishkumar	8489081919
23	Perarasu	9789218305
24	Peterraja	9751663508
25	Praveenvas	8754804399
26	Rajanila	6382038012
27	Rajeesh	6369635346
28	Rajendran	9544255990
29	Raju M	9605769868
30	Ramesh. K	9442363129
31	Ravi	9751442966
32	Ravikumar	9626349479

33	Reji E.S	9488766637
34	Retheesh	7639768992
35	Sajith M V	9656937599
36	Sanoop	9385402301
37	Santhosh	9843449937
38	Saravanan. M	6380428948
39	Sasikumar	9488093701
40	Satheesh	8110824910
41	Sudeesh	9385412545
42	Sujesh V.S	9159428035
43	Suresh A	9486175688
44	T.K. Ajithkumar	9605548582
45	Tamilselvan	8489363912
46	Varmesh	9751262723
47	Vinu	9843452141
48	Vivek	9495693650

**Erumad - 2**

<b>SI.No</b>	<b>First Responders Name</b>	<b>Mobile No.</b>
1	Abdul Rasheed	9360872932
2	Adarsh	8110825036
3	Alvin	9487468271
4	Anu	8909785432
5	Anvar	9456783211
6	Ashok Kumar	9487709876
7	Azees	9486956525
8	Baby	7639340668
9	Basheer	9656601737
10	Bindhu	7598125900
11	Boibalan	9485904121
12	Chandradas	9751452152
13	Dasan	9442349578
14	Deepa	7865432106
15	Dharman	9442952992
16	Dhinesh	9159902347
17	George	9453679800

18	Janu	7890654332
19	Jojo	9487989566
20	Jone	9442968492
21	Jose	9947942443
22	Jose	7590543210
23	Kadhar	9445676870
24	Kamal	8901324356
25	Katheeja	9562638275
26	Manu	9446554876
27	Mary	9087653423
28	Mohammed	9867542300
29	Neelakandan	9486893852
30	Nithesh	8489143889
31	Paily	9876543450
32	Prince George	9486292952
33	Raghul	9657433254
34	Ranjitha	9751396065
35	Raveendran	9342776781
36	Ravi	7639390791
37	Saabu	8903768473
38	Sajeesh Chandran	9787022844
39	Saleem	9488066301
40	Saravanan	7598686365
41	Saritha	9876543423
42	Satheesh	9751438693
43	Sathiya Moorthi	8300131721
44	Selvam	9486385401
45	Shajahan	9488774441
46	Shaji	9047221395
47	Shajitha	9488317040
48	Shbiu	9159811335
49	Sheena	9443256543
50	Shibin	9159191799
51	Shiju	9432678912
52	Shinoj	9486593807

53	Shiyas	9442371630
54	Sisili	9442968828
55	Siviannan	9442083822
56	Subeesh	9443430916
57	Sunil	9443574788
58	Thangachan	9843829704
59	Varghese	9047822308
60	Vasu	9876432134
61	Venu	9442958070
62	Vijaya	8940305306
63	Vijayan	9442367686
64	Vishnuraj	8903265664
65	Vivekanandhan	9047869674
66	Yokeshwari	9488768459

### **10. Aapdamitra Volunteers**

<b>Sl. No.</b>	<b>Name</b>	<b>Address</b>	<b>Mobile</b>
1	K B Rajkumar	S/o.K.B.Bojaraj Kattabettu, Kotagiri	9488228565
2	G Sree Vignesh	S/o.Gunasekaran 21/275, Vedanvayal 2nd mile, Gudalur	8608716951
3	M Prabakaran	166/6 Anbu Anna Colony Lovedale Post Udhagamandalam	9843063731
4	S Rajan	8/77 Devarsholai Estate Balacola Post Kundah	3421505302
5	E Prabhakaran	18/300 Chungam Cherambadi Pandalur	7094054805
6	D Krishna Veni	39 Kurasadi Colony Kandal Ooty	9445858469
7	R Jai Ragavendrara	S/o.Ravi Mullikorai, Ooty	8778028491
8	K Krishna kumar	11/389 Mochikkun Devela Post Gudalur Taluk	7094660708
9	B Rooban	S/o.Baskar 15/521, Nayakkansholai Cherambadi, Pandalur	7598590323
10	M Dinesh Babu	S/o. Mahadevan Kokkal, Mel Gudalur	9150213037
11	S Arunkumar	S/o.Sagadevan Bharathi Nagar Hulical, Coonoor	7598337306
12	I Sathyaseelan	S/o.K.Bellan Kotagiri	9047792659
13	B Thabitha	68/45 Bhisoptown Udhagamandalam	8667409865
14	HB Rajkumar	1/303 Horasholai Kotagiri	9159120253
15	F A Anancia	528/5 Muthorai lease Nanjanad Fernhill Udhagamandalam.	9500801646
16	M Suresh	Alagarmalai Udhagamandalam	9943478704

17	K Srinivasan	S/o.Kuppusamy Indira Nagar, Ooty	9787555060
18	S Karunakaran	S/o.M.P.Selvaraj Alagarmalai Thalaikundah, Ooty	8489765890
19	G Vinith kumar	S/o.. Gunasekaran Alagarmalai Thalai kundah, Ooty	8754959224
20	S Dhanabakkiyam	W/o.Sambath Kumar 644/5, Matha Kovil Street Muthorai, Ooty	8601978031
21	M Mohan	Jegathala Kotagiri	8531929613
22	E Prakash	Anbu Anna Colony Lovedale Udthagamandalam	7092622421
23	N Krishnamoorthy	Jegathala Kotagiri	9543503461
24	B Sambath	S/o.M.Bojaraj Naragiri, Kotagiri	9926698465
25	S Prabhakaran	S/o. Subramani Thavittumedu, Kotagiri	9787722432
26	C Ravi Ajith	15 526 Nayakansholai Cherambadi Pandalur	8903827440
27	G Mohan Dass	S/o.Gunasekaran Nelakottai Pandalur	9597125846
28	R Murugesan	S/o. Ramakrishnan S.Kaikatty, Kotagiri	9442418294
29	M Arunkumar	Thoothurmattam Coonoor	9342383461
30	B Ajithkumar	S/o. Bellan Naragiri, Kotagiri	6381945237
31	C Muthamilselvan	20 432 Maistrikunnu Uppatty Pandalur	9361160363
32	S Prasanth	S/o. Saravanan Kovil Street, Athikunnu Pandalur	9361772753
33	P Arul raj	S/o.Pandian Athikunna, Pandalur	6381064898



34	L Gabriel Franky	Udhagamandalam	9342056812
35	M Sugumar	Kotagiri	6384531756
36	P Lakshmanan	Kotagiri	9361377806
37	C Sanjay	S/o Chinnathambi Alagar Malai Thalai Kundah, ooty	9159172111
38	N Mani	Kilodayaratti, Ketti, Coonoor	9865734481
39	R Sathyaseelan	S/o.Rathinam 441, Gandhi Nagar Gudalur	9489581534
40	B Vishnu	S/o. K Babu Tavittumedu Aravenu, Kotagiri	9444678760
41	C Ragul	Kolacombai Coonoor	6374352981
42	K Karthikeyan	Coonoor	9655028226
43	R Sanjay	6/132, Jegathala Hossatty Palam	8870730344
44	B Ajmeer Kajaussen	Coonoor	8072740516
45	I Sivakumar	Katary, Coonoor	9787136021
46	Mohammed Marzook	136 Old Hospital Line Coonoor	7305864937
47	Rajani Ramesh	Karumbalan Coonoor	9442766306
48	Ruckumani	W/o. Raju 4/7187, Karumbalam Coonoor	9486453973
49	R Amudha	W/o.Manikandan Kumaran Nagar Elkill, Ooty	8110974101
50	B Keerthivasan	S/o. Balashankar 123, Herewood Quarters Coonoor	9787740344
51	G Karthikeyan	S/o. Nansekar Coonoor	8667408793
52	J N Kumar	S/o.B.Natarajan Jegathala Kotagiri	9943568361
53	G Indra kumar	S/o.Ganesan 5/262, Bharathi Nagar Kilinjada, Coonoor	7094636902
54	K Praveena	W/o.Kannan 70/23E, Anna Nagar, Valley view Udhagai	8098723046

55	L Ramesh	S/o.Lingan 2/184, Kattabettu Kotagiri	9943808260
56	C Jancy Rani	D/o.Chinnappa 68Y, Mahathma Gandhi Colony Bishop down Ooty	8940096730
57	S Nandhini	W/o. samson 68V, R.K.Puram Bhisop down Ooty	6381957113
58	D Nazirkhan	S/o.Dhasthakeer 35, Coonoor Town	9092712521
59	S Rohith	S/o.Stenly 5/262, Arokiyapuram Wellington.	8838869262
60	L Herabasava	S/o.Lakshmanan 4/183, Katteri Village Coonoor	6383867187
61	R Vignesh	S/o.Ramer Coonoor	8825855277
62	V Raphal	S/o.Varghess Coonoor	8778328146
63	K Rajkumar	Kotagiri	7010978360
64	R Saravanan	Kotagiri	6381945373
65	R Ragul	S/o.Rames Coonoor	6379974058
66	S Sivabalan	So.Sivalingam Coonoor	8524886135
67	J Francina Mary	Kundah	8610051060
68	S Kalpana	Kundah	7598466594
69	N Suresh	S/o. Nagarajan Coonoor	9843055916
70	R Elizabeth Hemalatha	Coonoor	7094967883
71	C Subramani	S/o.Chellaih Coonoor	9487967748
72	R Sharmila	Coonoor	6382089485
73	S Kumari	Coonoor	6369092410
74	G Deepa	Coonoor	9385326409
75	A John Charles	S/o.Arokiyasamy Coonoor	8838466477
76	S Sheela	Coonoor	8883764137
77	S Jayaraman	Kotagiri	9626984421
78	M Naveenkumar	S/o.Mageshwaran Coonoor	6380464042

79	A Deepa	Kotagiri	9626856494
80	N Hemeshwaran	S/o.Nataraj Kotagiri	8248799080
81	R Ramya	Coonoor, Manjacombai	9486460817
82	T Gracy kutty	Coonoor	8122374304
83	A Jerome	S/o.Alexander Coonoor	8610287126
84	R Nandhini	Kotagiri	8110815185
85	S Bakiyalakshmi	Kotagiri	9843237216
86	M Chandrakumar	Coonoor	9487974672
87	R Chandra	Coonoor	9751613299
88	A Fathima	Coonoor	9655072265
89	S Arokiyaraj	S/o.Sagayanathan Coonoor	8754968965
90	D Lavanya	Coonoor	9486476452
91	L Kokila	Selas, Kakkachi	9843318019
92	S Balamurugan	S/o.Sagadevan Coonoor	6369180852
93	J Priya	Coonoor	8098286169
94	K Sivakumar	Kotagiri	9361459503
95	P Glory	W/o.Patamanathan Kotagiri	7867021994
96	M Vijaykarthick	Coonoor, Gurrency	8248810035
97	V Balakrishnan	Coonoor	7010375154
98	A Akalya	W/o.Angamuthu Kotagiri	9025443090
99	T Mahalakshmi	W/o.Thachanamoorthy, Kotagiri	9486181552
100	R Rubijuliet	Coonoor	9025709615
101	P Vishal	Kotagiri	8248103774
102	C Dinesh	S/o.Chandran Kotagiri	7092352478
103	S Prakash	Coonoor	9751998395
104	K Subash	S/o.Kumar Coonoor	9344793847
105	N Krishnamoorthy	14B GulMohammed line Sait Hospital Road Ooty	8300747069
106	M Sathya	Dr.Ambedkar Colony Mel Kodappamund Udhai	9655828710

107	S Hemkumar	140 Dr.Ambedkar Colony Mel Kodappamund Ooty	7904935379
108	M Gopal	173 Kilkodappamund Stone House post Udhagamandalam	9442675182
109	P Chandrasekaran	184 Dr.Ambedkar Colony Melkodappamund Ooty	9443931529
110	C Prabu	B Manihatti Kundah	9047453571
111	R Rajeshkumar	3 217 B Manihatti Kundah	9159595539
112	D Kamaraj	Udhagamandalam	9361859931
113	Siranjeevi	11 396 kerada ketti coonoor	9159607244
114	R Manigandan	Maniyapuram Koderi kundah	9342683073
115	B Thiyagu	S/o.Balakrishnan 15/23, Mel Paravakadu Kotagiri	7094901423
116	R Nagaraj	Kundah, Balacola	9442536649
117	M Dharmendran	2 33 Dhottamane hatti Kilkotagiri Kotagiri	9626986664
118	D Nithya lakshmi	W/o.Veerappan 3/107 Meenmalai Arayatti post Coonoor	9489266727
119	R Ranjith Kumar	S/o.Ramesh Kannan 16/72 Maniyapuram Kodery post Coonoor	9655225430
120	B Shanmuga sundaram	S/o.Bheeman Kanneri Kundah	9080379308
121	D Prasath	14 194 Seaforth Estate O Valley Gudalur	9443086713
122	M Dhilip	B.Manihatti Kundah	9940267332
123	A Mariyasusai	13 201 Maryland Balacola Kundah	8903615270
124	R Vimal	13 204 Maryland Balacola Kundah	9786671482
125	A Shanmugam	S/o.Arjunan 174/140 Mel Kodapamund Ooty	9442674054
126	K Vasu	S/o.Kumarasamy 28/28 Manar Estate Kolacomabi Post, Coonoor	6374574340

127	N Bhuvana	W/o.Chinnasamy 4/874, Karumbalam Coonoor	9629401423
128	C Selvakumar	8 128A Haragatchi Melur Coonoor	8110052235
129	B Saravanan	Kilkundah Kundah	9442087567
130	Sathya	D/o. Charles Karumbalam Coonoor	8098653257
131	Nithyanandhan	Aathur Lawraston Post O Valley Gudalur	8610992202
132	R Natesan	Kundah Bikkatty	7598805573
133	S Rameshkumar	Kannigadevi Colony Kotagiri	9443471499
134	R Murali	12/350 Thavitumedu Aravenu, Kotagiri	8838488609
135	Anitha Lakshmi	184 Dr.Ambedkar Colony Kodapmund, Stone House, Udhagai.	9600771033
136	C Suguna	8/101 Periya Karumbalam Coonoor	9626715457
137	B Bharathi	9/238 Melur Post Coonoor	9443865528
138	K Sudarhsan	5/94 Kilbharathinagar Kilinjada, Coonoor	9344403586
139	K Sridhar	33/320 Kannighadevi colony Kotagiri	8270816643
140	L Chandra Sekaran	2/184, Kattabettu, Kattabettu post Kotagiri	9843667196
141	M Anburaj	7/2 Onikandy Manjoor	9080652824
142	N kannan	18/69A Denalai Village Sogathorai post Coonoor	9655589814
143	J Sasikumar	11/381 Amman Hatti Nanjanad, Udhagai.	7639766456
144	S Ajay	3/159,Nehru Nagar Emerald post, Kundah	9361202506
145	P Krishnaraj	Hobert Road Ooty	9626108420
146	S Ganapathy	Denalai Ketti Coonoor	9843136947
147	Rangarajan	1/93, Beratty, Coonoor	9487069430
148	C Rajkumar	3/61 Odhanatty village Jegathala, Kotagiri	7639760581

149	Yesuraj	6/414 Rajkumar Nagar Ketti, Coonoor	7904209384
150	Mohammed Ismail	5/302, Vandipet, Gudalur	9443523789
151	Ramesh	1/609, Kenthorai Thummanatty	9585936851
152	Shrineeth	3/135, Kadanadu	6382875504
153	L.Siva Subramani	10/10, Nanjanad Udhagamandalam	9751704806
154	C.Kishore Kumar	1/4, Bygamund	9159680015
155	C.Nagarani	15/304, Bengalmattam	9659424275
156	A.Sajith	6/78, Nunthala	7094635722
157	Sathish	10/4, Mattakandi	9442774064
158	Sujith Mathew	C9, Kil Kavakadmund	9489247882
159	Ravichandran	16/320, Manjacombai	9047452555
160	Rajkumar	146A, Pudhur	6382670719
161	Sharukhan	1/68, Kamarajapuram	6383435085
162	M.A.Joshua	5/157(1), Babu Village, Wellington	8610227623
163	Anthony	4/217, Ebbanad	9943012629
164	Brindha	7/47, Pudahatty	9655470788
165	Paulpatric Thomas	Kil Kavadamandhu	8098994271
166	Deena Dhayalan	12/49, Annai Indra Nagar	8825520619
167	Rohith	6/160, Nunthala	7904048688
168	R.Nandhini	7/62, Pudahatty	8098800816
169	H.Sharmila	7/734, Pudahatty	9360678963
170	N.N.Bubesh	11/169 Nanjanad	9585228555
171	S.Jeeva	4/12 Annai Indira Nagar Milidene	6382546018
172	R.Rahul	46/69 Kumaran Nagar Pillayar Kovil Street	9080800608
173	Denilson Pinto	4/44 Wellington Coonoor	8248976952
174	Rithick	1/68 Hullathatty Milidhene	9025957103
175	P.Ranjani	16/77 Kokkalada, Bengalmattam	9994439202
176	S. Anitha	3/680 Morakutti Ebbanad	9585139360
177	R. Anitha	2/45 Bellada Melur	9688350475
178	M.Nisha	2/51 Bellada Melur	8825637136

179	M.Manoj	2/51 Bellada Melur	9360013229
180	J.Vidhya	Selada, Melur	9443671570
181	K.Aruldass	2/53 Bellada, Coonoor	9943747724
182	N.Ramachandran	Selada Coonoor	9784401794
183	C.Priya	2/100 Selada Coonoor	7224958439
184	A.Sharmila	8/19 Haragatchi Coonoor	6380843981
185	R.Arunkumar	2/62 Bellada	9578869146
186	G.Dilipkumar	8/145 Haragatchi Coonoor	9751291977
187	SM. Ajithbalaji	109/4 1st Floor Fingerpost Udhagai	9952420012
188	M.Nandhakumar	8/26 Haragatchi Coonoor	7418723274
189	C.Oviya	3/342 D Little paradise Karumpalam Post	9443899435
190	G.Sanjeevkumar	8/197 Haragatchi Coonoor	9626488906
191	A.Muralidaran	1/128 (2) Anna Nagar Wellington	9486651409
192	Sunitha	1/128 (2) Anna Nagar Wellington	9443265140
193	P.Abirami	19/128 Welligton	9486034001
194	Mageshwaran	4/717 Karumpalam Hubathalai	7339162911
195	K.Vigneshwari	1/72 Bogistreet Welligton	9442941202
196	R.Dhanasekar	11/1 Annanagar Wellington	9944461933
197	J.Gunasheelan	18/419 Periyakarumpalam	8098554511
198	R.Prema	857/4 Periyakarumpalam	7639237442





**11 NOMINAL ROLL FOR YUVA AAPDA MITRA SCHEME-2024****UNIT: 31(TN) INDEP COY NCC, UDHAGAMANDALAM****NCC DTE (TN,P&AN) CHENNAI**

<b>UNIT: 31(TN) INDEP COY NCC, UDHAGAMANDALAM</b>					<u>GP: NCC GP HQS, CBE</u>	
<b>S. No</b>	<b>Regt. No</b>	<b>Rank</b>	<b>Name of the Cadet</b>	<b>Name of the Institution</b>	<b>Govt/ Aided/ SFI</b>	<b>Mobile No.</b>
1	TN22SSDA873001	CPL	Anish Raja M	Govt Arts College-Ooty	GOVT	9342184084
2	TN22SSDA873003	CDT	Bharath Akash T	Govt Arts College-Ooty	GOVT	9952420257
3	TN22SSDA873005	SUO	John P Joys	Govt Arts College-Ooty	GOVT	9486489263
4	TN22SSDA873006	CUO	Kaliraj K	Govt Arts College-Ooty	GOVT	6385794102
5	TN22SSDA873010	CDT	Mathan T	Govt Arts College-Ooty	GOVT	9843599402
6	TN22SSDA873012	LCPL	Muthaiah P	Govt Arts College-Ooty	GOVT	8754177701
7	TN22SSDA873013	CP L	Nithish C	Govt Arts College-Ooty	GOVT	8754972788
8	TN22SSDA873015	SGT	Pandi Ariharan A	Govt Arts College-Ooty	GOVT	6369867186
9	TN22SSDA873017	CSM	Raghavan M	Govt Arts College-Ooty	GOVT	8248418426
10	TN22SSDA873018	CPL	Rithik Srinivasan R H	Govt Arts College-Ooty	GOVT	8248433495
11	TN22SSDA873019	CDT	Selva Kumar K	Govt Arts College-Ooty	GOVT	9361329899
12	TN22SSDA873021	CUO	Surya Raj N	Govt Arts College-Ooty	GOVT	9384914903
13	TN22SSDA873022	LCPL	Vetrivel S R	Govt Arts College-Ooty	GOVT	6385784363
14	TN22SSDA873023	LCPL	Vishnu Venkatraman V	Govt Arts College-Ooty	GOVT	8667491338
15	TN22SWA873025	CPL	Jayamadhuma Ela	Govt Arts College-Ooty	GOVT	8870996961
16	TN22SWA873026	CPL	Joice Merlin J	Govt Arts	GOVT	8531928161

				College-Ooty		
17	TN22SWA873027	LCPL	Manisha S	Govt Arts College-Ooty	GOVT	6379787921
18	TN22SWA873028	CQSM	Naga Vidhya N	Govt Arts College-Ooty	GOVT	8807253754
19	TN22SWA873029	CDT	Narmathadevi S	Govt Arts College-Ooty	GOVT	822054800
20	TN22SWA873032	SGT	Sangamithira M	Govt Arts College-Ooty	GOVT	9443262349
21	TN22SWA873033	CDT	Santhiya S	Govt Arts College-Ooty	GOVT	8610399223
22	TN22SWA873034	CUO	Tharshini T	Govt Arts College-Ooty	GOVT	9787034711
23	TN22SWA873035	CDT	Velakani Sofia J	Govt Arts College-Ooty	GOVT	9363100234
24	TN23SDA873001	CDT	Aathish Papen J	Govt Arts College-Ooty	GOVT	6383162133
25	TN23SDA873002	CDT	Ajay Kumar M	Govt Arts College-Ooty	GOVT	9843557033
26	TN23SDA873003	CDT	Anbunatarajan S	Govt Arts College-Ooty	GOVT	9042687153
27	TN23SDA873004	CDT	Arun A	Govt Arts College-Ooty	GOVT	9344018536
28	TN23SDA873006	CDT	Dinesh Babu S	Govt Arts College-Ooty	GOVT	8248771688
29	TN23SDA873007	CDT	Essakimuthu M	Govt Arts College-Ooty	GOVT	9384744934
30	TN23SDA873008	CDT	Gukul Prasanth D	Govt Arts College-Ooty	GOVT	8883666355
31	TN23SDA873009	CDT	Harikrishanan Bagavathi P	Govt Arts College-Ooty	GOVT	8637415412
32	TN23SDA873010	CDT	Harish S K	Govt Arts College-Ooty	GOVT	8973761414
33	TN23SDA873011	CDT	Hemathviju S	Govt Arts College-Ooty	GOVT	8056431279
34	TN23SDA873013	CDT	Krishnaraj V	Govt Arts College-Ooty	GOVT	6383243058
35	TN23SDA873014	CDT	Matheswaran S	Govt Arts College-Ooty	GOVT	6382988863

36	TN23SDA873015	CDT	Murali Y	Govt Arts College-Ooty	GOVT	8778402179
37	TN23SDA873017	CDT	Nishanth P	Govt Arts College-Ooty	GOVT	9524496622
38	TN23SDA873018	CDT	Pranavjeevan R	Govt Arts College-Ooty	GOVT	8122848228
39	TN23SDA873019	CDT	Prasanth A	Govt Arts College-Ooty	GOVT	6374888956
40	TN23SDA873022	CDT	Saravanan S	Govt Arts College-Ooty	GOVT	6379690471
41	TN23SDA873023	CDT	Sasti Kumar G	Govt Arts College-Ooty	GOVT	6380002593
42	TN23SDA873025	CDT	Sundhar T	Govt Arts College-Ooty	GOVT	8754100283
43	TN23SDA873027	CDT	Veeraraghavan V	Govt Arts College-Ooty	GOVT	9360865041
44	TN23SDA873024	CDT	Sathiya Murthy P	Govt Arts College-Ooty	GOVT	934220899
45	TN23SWA873028	CDT	Bheema	Govt Arts College-Ooty	GOVT	9042741716
46	TN23SWA873029	CDT	Bhuvaneshwari M	Govt Arts College-Ooty	GOVT	9025755479
47	TN23SWA873030	CDT	Janani M	Govt Arts College-Ooty	GOVT	8838222068
48	TN23SWA873033	CDT	Pramila	Govt Arts College-Ooty	GOVT	9042284094
49	TN23SWA873034	CDT	Srivarthini N	Govt Arts College-Ooty	GOVT	9342407355
50	TN22SDA87310	CDT	Alen Mani Georgee	Csi College Of Engineering	SFI	7306271834
51	TN22SDA8731	CDT	John Kevin.E	Csi College Of Engineering	SFI	8637663724
52	TN22SDA873107	SUO	Lakshmanan.J	Csi College Of Engineering	SFI	8838949551
53	TN22SDA873110	CDT	Mohandhas Jeya Panneer Selven	Csi College Of Engineering	SFI	9486203214
54	TN22SDA873111	CSM	Monish Kumar .M	Csi College Of Engineering	SFI	9344353473

55	TN22SDA8731	CDT	Naresh.S	Csi College Of Engineering	SFI	9600387783
56	TN22SDA873114	CDT	Pradeeban.R	Csi College Of Engineering	SFI	9597930586
57	TN22SDA873115	CUO	Ragaventhira Kanna	Csi College Of Engineering	SFI	9342383967
58	TN22SDA873118	CUO	Sameer	Csi College Of Engineering	SFI	9486606376
59	TN22SDA873119	CDT	Santhosh	Csi College Of Engineering	SFI	9994131946
60	TN22SDA873120	CDT	Sree Prakash	Csi College Of Engineering	SFI	7010213127
61	TN22SDA873122	CDT	Vignesh.V	Csi College Of Engineering	SFI	6379704681
62	TN22SDA873123	CUO	Keerthana.M	Csi College Of Engineering	SFI	9566708266
63	TN22SWA873124	CQMS	Manimegalai.K	Csi College Of Engineering	SFI	9442205712
64	TN22SWA873125	CDT	Nishanthini.R	Csi College Of Engineering	SFI	9360084016
65	TN22SWA873127	CDT	Poornima.A	Csi College Of Engineering	SFI	7708019274
66	TN22SWA873128	CDT	Priyadharshini.M	Csi College Of Engineering	SFI	7418486966
67	TN22SWA873131	CUO	Swetha.M	Csi College Of Engineering	SFI	7010422817
68	TN23SDA873101	CDT	Ajay.S	Csi College Of Engineering	SFI	9488275595
69	TN23SDA873104	CDT	Gibson.K	Csi College Of Engineering	SFI	9629559815
70	TN23SDA873107	CDT	Jabez Annen.C	Csi College Of Engineering	SFI	7200524869
71	TN23SDA873108	CDT	Kirubakaran.P	Csi College Of Engineering	SFI	9159944631
72	TN23SDA873115	CDT	Navin.G	Csi College Of Engineering	SFI	7092914360

73	TN23SDA873117	CDT	Punithraj Kumar.C	Csi College Of Engineering	SFI	7092914360
74	TN23SDA873119	CDT	Sai Prasath.J.K	Csi College Of Engineering	SFI	7200524869
75	TN23SDA873121	CDT	Vishnu.M.V	Csi College Of Engineering	SFI	9791895752
76	TN23SWA873121	CDT	Christina Joy.P.V	Csi College Of Engineering	SFI	9080928494
77	TN23SWA873122	CDT	Ashwini.L	Csi College Of Engineering	SFI	6384953496
78	TN23SWA873124	CDT	Dhanalakshmi.S	Csi College Of Engineering	SFI	9787528780
79	TN23SWA873127	CDT	Jenifer.J	Csi College Of Engineering	SFI	8072426668
80	TN23SWA873129	CDT	Margrate Monika.J	Csi College Of Engineering	SFI	8248137154
81	TN22SDA873152	CUO	Adarsh As	Nilgiri College Of Arts And Science Thaloor	FSFS	7825008587
82	TN23SDA873158	CSM	Rahul R	Nilgiri College Of Arts And Science Thaloor	FSFS	300172821
83	TN22SDA873153	SGT	Akhilesh S	Nilgiri College Of Arts And Science Thaloor	FSFS	6379862306
84	TN22SDA87315	SGT	Mohammed Rinshad	Nilgiri College Of Arts And Science Thaloor	FSFS	94878 25296
85	TN23SDA873158	LCPL	Muhammed Unais P A	Nilgiri College Of Arts And Science Thaloor	FSFS	8089941505
86	TN23SDA873162	CPL	Sarang Subhash	Nilgiri College Of Arts And Science Thaloor	FSFS	8590042360

87	TN23SDA873155	CDT	Jestin Thomas	Nilgiri College Of Arts And Science Thaloor	FSFS	8848762271
88	TN23SWA873156	LCPL	S.Keerthana	Nilgiri College Of Arts And Science Thaloor	FSFS	7200833651
89	TN23SDA873151	CDT	Abhinand Sathyanathan	Nilgiri College Of Arts And Science Thaloor	FSFS	7034714238
90	TN23SDA873154	CDT	Harinandh.K	Nilgiri College Of Arts And Science Thaloor	FSFS	9778443914
91	TN23SWA873152	CPL	Abinaya A	Nilgiri College Of Arts And Science Thaloor	FSFS	9345909112
92	TN23SWA873159	CDT	Nithra Sree	Nilgiri College Of Arts And Science Thaloor	FSFS	6379287652
93	TN23SWA873160	CDT	Praveena Cp	Nilgiri College Of Arts And Science Thaloor	FSFS	9345534793
94	TN23SWA873165	LCPL	Sumathi.N	Nilgiri College O\ of Arts And Science Thaloor	FSFS	8903971410

## 12. JCB OWNERS LIST

No	Department & Source	Name of the entity/person	Incharge details	Address
1	Highways Department	National Highways	Shankar, Junior Engineer 9442417210, 9943685614	Kattery
2	State Highways	State Highways	CR & CO, 9486183483	Selas
3	Highways Department	State Highways	R Karthikeyan, 9486183483, 9944322399	Coonoor
4	Highways Department	National Highways	Dharmaraj, Junior Engineer 9787113816	Kurumbadi
5	Private Individuals	C R And Co	C R And Co , 9442608136	Woodcote
6	Private Individuals	R Saravana kumar	R Saravanakumar 8220000834	Periya Karumbalam,
7	Private Individuals	S Nithin	S Nithin 9751561926	Nercombai,
8	Private Individuals	Mani R	Mani R 8489382140	Ketti Post Lovedale Coonoor
9	Private Individuals	G Paramasivan	G Paramasivan 9345817620	Ketti Post Lovedale The Nilgiris
10	Private Individuals	Karthikeyan	Karthikeyan 9944322399	Mahalingam Colony, Thuthurmattam Melur
11	Private Individuals	Balu	Assistant Divisional Engineer. 9655595108, 9443064805	Gudalur
12	Private Individuals	National Highways	Premkumar, Junior Engineer,9789182375,	Gudalur Town
13	Private Individuals	State Highways	M Manikandan , 9894513771	Kotagiri
14	Private Individuals	VP Sajeewan	VP Sajeewan, 9443079005	Near Kattabettu
15	Private companie	Vigneshwara Construction	Assistant Divisional Engineer, 9443066336	Kotagiri
16	Private Individuals	Dhineshkumar	Dhineshkumar, 9443023099	Kil Kotagiri Bazaar
17	Private Individuals	Chitra E R	Chitra E R, 9443023099	Annamar Illam, Luke Church Road,Kotagiri The Nilgiris
18	Private Individuals	E Sivasankar	E Sivasankar, 9626436866	6/65, Longwood Club Toad, KOTAGIRI
19	Private Individuals	A Prakash	A Prakash, 8903519906	5/126,Thava Combai, Kannerimukku Po, kotagiri.
20	Private Individuals	Lalithaa	Lalithaa, 8098152270	3/334,Thempatti, Kannerimukku Po, kotagiri.

21	Private Individuals	OP Ramesh	Assistant Divisional Engineer, 8610426166	Kundah
22	Private Individuals	Chinnappan	Chinnappan, 8610426166, 9944156768	Emerald
23	Private Individuals	T.Eswaran	T.Eswaran 9443085227	9/802,Surendra Nagar,emarald
24	Private Individuals	Blue Hills Farms	Blue Hills Farms, 9047074875	312,Porthyhada Village,Ithalar
25	Private Individuals	National Highways	Premkumar, Junior Engineer, 9787524096	Naduvattam
26	Private Individuals	National Highways	Prasanna, Assistant Engineer, 9894355056	Thalaikuntha
27	Private Individual	Sakthivel	Sakthivel, 9488774277	Kallatty
28	Municipal Administration	Commissioner Udhagamandalam	Commissioner, 9843592260, 9894484386	Near State Bank Of India
29	Municipal Administration	Udhagai Municipal	M. Magesh, 8072355997	Hospital Road, Udhagai
30	Private Individual	K.v.mani	K.v.mani, 9442881576	Thummanatty Coonoor
31	Private Individual	M Saravanan	M Saravanan, 9884513259	Katcheri,Thummanatty post,The Nilgiris
32	Private Individual	Senthilkumar S	Senthilkumar S, 6374733183	1/99, Denaducombai, Thuneri,
33	Private Individual	Murali And Co	Murali , 9976311234	1A, First Mukkonam,Kamarajar Street,ooty
34	Private Individual	LJK Construction	LJK Construction, 9488273491	72/N-1,Arani House Road,ooty
35	Private Individual	Banumathi	Banumathi, 9443604564	161E Sandrock Line,Mukkonam Kandal
36	Private Individual	Balamurugan P	Balamurugan P, 8072721564	158/75,Anbu Anna Colony,Lovedale
37	Municipal Administration	Commissioner Udhagamandalam	Commissioner, 9843592260, 9894484386	Near Gulmohammed Road,Ooty
38	Private Individuals	Balu	Assistant Divisional Engineer. 9655595108, 9443064805	Gudalur,The Nilgiris



### 13. LIST OF SNAKE CATCHERS

#### Fire & Rescue Service -

#### Swimmers and Snake Catchers List

Sl.No	Name	Rank No	Station	Phone No
1.	D. Subramani	6960	Coonoor	04232234101
2.	A.Elumalai	7641	Ooty	04232442999
3.	C. Samuel Benjamin	8316	Ooty	04232442999
4.	V. Ravindran	8595	Gudalur	04262261399
5.	S.Rajesh	8676	Ooty	04232442999
6.	C. Ramachandran	8787	Coonoor	04232234101
7.	S. Ramesh kumar	9094	Gudalur	04262261399
8.	V.Rajarajan	9283	Gudalur	04262261399
9.	P. A. Jaber ali	9579	Gudalur	04262261399
10.	V. Balamurugan	9951	Gudalur	04262261399
11.	R. Manoj kumar	10041	Ooty	04232442999
12.	K. Kumar	10176	Coonoor	04232234101
13.	M. Mani	10476	Ooty	04232442999
14.	C.Mariyappan	10506	Coonoor	04232234101
15.	K. Sarath kumar	10609	Kothagiri	04266274101
16.	P. Suresh	10808	Gudalur	04262261399
17.	A.Ronald Pensonberar	11340	Coonoor	04232234101
18.	K.Vijayakumar	11352	Coonoor	04232234101
19.	C. Ranjith kumar	11404	Gudalur	04262261399
20.	E. Gilson Calwin	11418	Ooty	04232442999
21.	K. Prabhu	11479	Coonoor	04232234101
22.	S.Sujith	11600	Coonoor	04232234101
23.	S.Mohammed Samiullah	11715	Gudalur	04262261399
24.	A. Irfan	11713	Ooty	04232442999
25.	S.Muthukumar	11738	Kothagiri	04266274101
26.	K.Vijay	11895	Coonoor	04232234101
27.	S.Karthikeyan	11906	Ooty	04232442999
28.	S.Alagu	11998	Ooty	04232442999
29.	M. Vasanth	12000	Ooty	04232442999
30.	M.Pravinkumar	12051	Coonoor	04232234101
31.	V.Mayakrishnan	12133	Coonoor	04232234101
32.	J.Manikandan	12221	Gudalur	04262261399
33.	M.Sakthivel	12272	Ooty	04232442999
34.	P.Siva	12273	Ooty	04232442999
35.	M.Dhesingu	12279	Coonoor	04232234101
36.	S.Prashanth Raj	12317	Ooty	04232442999
37.	B.Suriya	12355	Ooty	04232442999
38.	R.Revinth	12367	Coonoor	04232234101
39.	M.Bharathiraja	12382	Ooty	04232442999
40.	R.Ranjith	12421	Coonoor	04232234101
41.	R. Thenthamizhan	12448	Gudalur	04262261399
42.	P.Karthi	12460	Coonoor	04232234101

43.	M.Mohanraj	12462	Coonoor	04232234101
44.	S.Logeshwaran	12488	Ooty	04232442999
45.	K.Vetrivel	12490	Ooty	04232442999
46.	A.Narashimman	12507	Coonoor	04232234101
47.	M.Sethupathi	12588	Ooty	04232442999
48.	A.Santhosh Kumar	12839	Ooty	04232442999
49.	K.Karthi	12890	Ooty	04232442999
50.	G.Velmurugan	12991	Ooty	04232442999
51.	J.Jayapriyan	13006	Coonoor	04232234101
52.	P.Rajesh	13036	Ooty	04232442999
53.	P.Vijay	13049	Coonoor	04232234101
54.	V.Shanmugavel	13065	Coonoor	04232234101

**14. Swimmers List****Police Department****Ooty Town Sub Division**

<b>S.No</b>	<b>Police Station</b>	<b>Rank &amp; Number</b>	<b>Name</b>	<b>Contact Number</b>
1	Town Central PS	HC 2437	Tr. Thulasiraman	9498178419
2	Town central PS	PC 2375	Tr. Murugan	9159323049
3	Town Central PS	PC 526	Tr. Jeyaprakash	9498205621
4	Town Central PS	PC 708	Tr. Karthik	9498204957
5	Town Central PS	PC 1086	Tr. Viji	6379591719
6	Town Central PS	PC 984	Tr. Sonaimuthu	9498217828
7	Town Central PS	PC 885	Tr. Annamalai	6379180594
8	Town Central PS	PC 2486	Tr. Sampathkumar	7094636515
9	Lovedale PS	PC 467	Selvendran	9498206325
10	Lovedale PS	PC 661	Manikandamoorthy	8851235721
11	Lovedale PS	PC 460	Sivakumar	9498198717
12	Lovedale PS	PC 835	Gokulakannan	6383544794
13	Town West PS	SI	Tr.Prasath	9159124125
14	Town West PS	PC 256	Tr.Vijayakumar	8608600130
15	Town West PS	PC 725	Tr.Sathishkumar	8754743111
16	Town West PS	PC 848	Tr.Yuvaraja	9498215472
17	Town West PS	PC 883	PC Gokul	9994756984
18	Town West PS	PC 1968	Tr.Gopinath	7639245278
19	Town West PS	PC 1835	Tr.Sivaprakash	9894671674
20	Town West PS	PC 1082	Tr.Perumal	6379848538
21	Town West PS	PC 2459	Tr.Manojkumar	7868895110
22	Town West PS	PC 1813	Tr.Mohamed Imran	9597026854
23	Pudumund PS	Gr-I PC 1748	Tr. V. Madhavan	9498124068
24	Traffic PS	SI	Tr.Arunkumar	9092033007
25	Traffic PS	HC 2485	Tr.Murugan	6374438739
26	Traffic PS	HC 28	Tr.Sundarraaj	9498193513
27	Traffic PS	GrI 142	Tr.Jayakrishnan	9498123646
28	Traffic PS	PC 785	Tr.Manivannan	8668027128
29	Traffic PS	Pc 381	Tr. ArunKumar	9498185325
30	Traffic PS	PC 687	Tr. Mubarak	9498200929
31	Traffic PS	PC 2442	Tr.Arunagiri	9498210206
32	Traffic PS	PC 333	Tr.Ashok Kumar	9498205042
33	Traffic PS	PC 737	Tr.Kalaiarasan	9498201393
34	Traffic PS	PC 936	Tr.Paulpandi	9952511212
35	Traffic PS	PC 1070	Tr.Sajeer	9585412871
36	Traffic PS	PC 1957	Tr.Jothi	8189928212
37	Traffic PS	PC 254	Tr.Muthukrishnan	9080506433
38	Traffic PS	PC 403	Tr. Murugan	9498201360
39	Traffic PS	PC 912	Tr. Prakash	9489535388
40	Traffic PS	PC 917	Tr. Gnanasekaran	7338961009

41	Traffic PS	PC 879	Tr.Chellapandi	9585086630
42	Traffic PS	PC 1088	Tr. Kasirajan	9500291681
43	Traffic PS	PC 496	Tr.Prakash Johnson	8838562075
44	Traffic PS	PC 276	Tr. Rajkumar	9498199756
45	Traffic PS	GrI 152	Tr.Suthish	9498124895
46	Traffic PS	PC 2128	Tr.Ragu	9944001514
47	Traffic PS	PC 324	Tr.Madhuraiveeran	8778389563
48	Traffic PS	PC 550	Tr. Godwin Joseph	8838092574

**Ooty Rural Sub Division**

<b>S.No</b>	<b>Police Station</b>	<b>Rank &amp; Number</b>	<b>Name</b>	<b>Contact Number</b>
1	Ooty Rural Ps	PC 2471	Tr.Nallasamy	9498175592
2	Ooty Rural Ps	PC 392	Tr.Sathish	9498204694
3	Ooty Rural Ps	PC 337	Tr.Neethikarupu	9003667791
4	Ooty Rural Ps	PC 682	Tr.Satham Usen	9498209179
5	Ooty Rural Ps	PC 317	Tr.Manoharan	9498201418
6	Ooty Rural Ps	PC 1052	Tr.Arul	7845356587
7	Ooty Rural Ps	PC 2449	Tr.Sethulingam	9345725709
8	Ooty Rural Ps	PC 2012	Tr.Prasanth	8526307733
9	Ooty Rural Ps	PC 2025	Tr.Sekar	8610014592
11	Ooty Rural Ps	PC 2045	Tr.Ajithkumar	8681007677
12	Ooty Rural Ps	PC 2096	Tr.Wilsonantony	8973408845
13	Ooty Rural Ps	PC 2226	Tr.Muthuramachandran	9345429918
14	Ooty Rural Ps	PC 2471	Tr.Nallasamy	9498175592
15	Denaducombai Ps	HC -1012	Tr.Selvaraj	9498176027
16	Denaducombai Ps	Gr I PC 1203	Tr.Bharath	9498118654
17	Denaducombai Ps	Gr I PC 1927	Tr.Surya Prakash	9498124893
18	Denaducombai Ps	PC 261	Tr.Narbath	9498209077
19	Denaducombai Ps	PC 601	Tr.Santhanaprakash	9498201005
20	Denaducombai Ps	PC 2076	Tr.Balaji	7305329169
21	Denaducombai Ps	PC 1035	Tr.Santhanam	7601037597
22	Denaducombai Ps	WPC 2016	Selvi.Kondammal	7418101179
23	Manjoor Ps	HC 2058	Tr.C.Pugazhenth	6379028188
24	Manjoor Ps	PC 353	Tr.Karthick	97505- 76243
25	Manjoor Ps	PC 660	Tr.Rajkumar	94981- 98613
26	Manjoor Ps	PC 662	Tr.Rajendran	70104- 67197
27	Manjoor Ps	PC 778	Tr.Parthiban	96559- 98599
28	Manjoor Ps	PC 1093	Tr.Aakash	70101- 90427
29	Manjoor Ps	PC 2029	Tr.Ajithkumar	88702- 17840
30	Manjoor Ps	PC 915	Tr.Abupakkar Siddiq	87548- 88103

31	Manjoor Ps	PC 837	Tr.Selvam	95666-61425
32	Manjoor Ps	PC 792	Tr.Deva	88385-12997
33	Manjoor Ps	PC 928	Tr.Santhosh	63836-94427
34	Manjoor Ps	PC 925	Tr.Poovalagaan	94982-17604
35	Manjoor Ps	PC 911	Tr.Vijay	8524046610
36	Emerald Ps	HC 697	A.Anburaja	9498174813
37	Emerald Ps	PC 290	K.Prabakaran	9498208514
38	Emerald Ps	PC 818	S.Manivannan	9498211388
39	Emerald Ps	PC 830	K.Prabu	8670664416
40	Emerald Ps	PC 1112	P.Sudhan	6369002130

**Coonoor Sub Division**

<b>S.No</b>	<b>Police Station</b>	<b>Rank &amp; Number</b>	<b>Name</b>	<b>Contact Number</b>
1.	Coonoor Ps	PC 441	Tr.Mayakannan	9498204760
2.	Coonoor Ps	PC 788	Tr.Senthilperumal	6379047586
3.	Aruvankadu Ps	PC 532	Tr. Balaji	8744095958
4.	Aruvankadu Ps	PC 650	Tr. Ramkumar	9940507987
5.	Aruvankadu Ps	PC 1038	Tr. Muthukumar	9487330661
6.	Aruvankadu Ps	WPC 855	Selvi. Mahaeswari	9790319079
7.	Aruvankadu Ps	PC 966	Tr. Perumal	9629879779
8.	Aruvankadu Ps	PC 1477	Tr. Vijayakumar	8524066879
9.	Aruvankadu Ps	PC 2101	Tr. Suryabharathi	9361559849
10.	Upper coonoor Ps	PC 173	Tr.Sarathkumar	9498200949
11.	Upper coonoor Ps	PC 806	Tr.Giritharan	9498215762
12.	Upper coonoor Ps	PC 873	Tr.Mohammed Riaz	9498215508
13.	Upper coonoor Ps	PC 2048	Tr.Paul Thinakaran	7845790386
14.	Upper coonoor Ps	PC 2068	Tr.Surya	8610554314
15.	Upper coonoor Ps	PC 2272	Tr.Thambidurai	9655021512
16.	Upper coonoor Ps	PC 2285	Tr.Sudharsan	9715323400
17.	Upper coonoor Ps	PC 2292	Tr.Ramachandran	7397576649
18.	Wellington PS	Gr.I 1292	Tr.P.Neelavanan	9498121351
19.	Wellington PS	Gr.I 2429	Tr.P.Kaliraj	9498118920
20.	Wellington PS	PC 571	Tr.K.Muniasamy	9498201492
21.	Wellington PS	PC 236	Tr.A.Rajesh	7305180757

**Gudalur Sub Division**

<b>S.No</b>	<b>Police Station</b>	<b>Rank &amp; Number</b>	<b>Name</b>	<b>Contact Number</b>
1.	Naduvattam	INS	Tr.Durairaj	8610153328
2.	Naduvattam	SI	Tr.Gunaseakaran	9363254374
3.	Naduvattam	SI	Tr.Kannan	9498176409
4.	Pykara	SI	Tr.MuthuErulappan	7538830900
5.	Naduvattam	SSI 113	Tr.Jesumariyan	9445267279
6.	Naduvattam	SSI 534	Tr.Babu	9486320434

7.	Naduvattam	SSI 595	SSI Tr.Ramesh	9498175969
8.	Naduvattam	SSI 840	SSI Tr.Sakthivel	6381976607
9.	Gudalur	HC 2408	Tr.Karthick	8300020525
10.	Gudalur	Gr1 1225	Tr.Viswapradeep	9498118521
11.	Gudalur	PC 1083	Tr.Sabarivasan	9791509970
12.	Gudalur	PC 2081	Tr. Ramakrishnan	9786424816
13.	Newhope	SSI - 374	Tr. Ganesan	9443170765
14.	Newhope	HC 1484	Tr. Vasath	6379670701
15.	Newhope	GrI 1929	Tr. Subburaj	9498124726
16.	Newhope	PC 2121	Tr. Kanagarj Vincent	7418411001
17.	Newhope	PC 2135	Tr. P. Jeyakumar	9976429480
18.	Newhope	WPC 2136	Tmt. Lishamol	6385522676
19.	Newhope	PC 2141	Tr. Muthumurugan	9361581359
20.	Newhope	PC 1259	Tr. Rajesh	8525004516
21.	Newhope	PC 607	Tr,Josva	9585290025
22.	Newhope	PC 510	Tr.Vinothkumar	9047118074
23.	Naduvattam	HC 887	Tr.Balamurugan	9443612533
24.	Naduvattam	HC 1372	Tr.Anaimalaiyan	9498176394
25.	Naduvattam	Gr I 1466	Tr.Johnprabhu	9944364086
26.	Naduvattam	Gr I 2439	Tr.Rajeshkumar	9498188144
27.	Naduvattam	PC 832	Tr.Saranraj	9361816794
28.	Naduvattam	PC 982	Tr.Stephan	9500770441
29.	Naduvattam	PC 1943	Tr.Abuthagheer	9488707565
30.	Naduvattam	PC 2114	Tr.Yuvaraj	9047721717
31.	Naduvattam	PC 216	Tr.Balasubramaniyam	7678299393
32.	Pykara	HC 1831	Tr.Deventheran	9498174808
33.	Pykara	HC 1836	Tr.Marimuthu	9498178324
34.	Pykara	Gr-I 1146	Tr.Kanagaraj	9894013633
35.	Pykara	GrI 2028	Tr. Muthukumar	6374054005
36.	Pykara	PC 1076	Tr.Shipu	9043698384
37.	Pykara	PC 2004	Tr.Muralitharan	8189888281
38.	Pykara	PC 2113	Tr.AbdulKathar	8300104851
39.	Pykara	PC 2139	Tr.Selvajeyakumar	7825995205
40.	Pykara	PC 2140	Tr.Sundramoorthy	9629512339
41.	Pykara	PC 2123	Tr.Thirukumaran	9087895965
42.	Masinagudi	Gr-I 1226	Tr. Maharaja	9498122837
43.	Masinagudi	GrI - 1773	Tr. S. Rajesh	8220200044
44.	Masinagudi	PC 2116	Tr. Govindaraj	8489802248
45.	AWPS	WHC 1601	Tmt.Selvamalar	9498176622
46.	AWPS	WPC 2146	Tmt.Diviya	7094731909

**Armed Reserve**

<b>S.No</b>	<b>Police Station</b>	<b>Rank &amp; Number</b>	<b>Name</b>	<b>Contact Number</b>
1.	Armed Reserve	SI	Sivanesan	8973738196
2.	Armed Reserve	SI	Kalaiyarsan	7502231971
3.	Armed Reserve	SSI	Muthu	9894689797

4.	Armed Reserve	Hc 922	Vijay Baskar	9498176503
5.	Armed Reserve	Hc 1478	Solaman Raj	9498176657
6.	Armed Reserve	Hc 429	Sathish Kumar	9498176563
7.	Armed Reserve	Hc 1340	Arunraj	9498176628
8.	Armed Reserve	Gr I 32	R.Vinoth	9487358915
9.	Armed Reserve	Gr I 2473	Murali	9487518210
10.	Armed Reserve	Gr I 2061	S.Rahman	9715463626
11.	Armed Reserve	Pc 372	Velmurugan	9498176497
12.	Armed Reserve	Pc 163	Manivannan	8610030120
13.	Armed Reserve	Pc 543	Ramesh	9944800256
14.	Armed Reserve	Pc 709	Praveenkumar	9498185022
15.	Armed Reserve	Pc 2062	Karupa Samy	6379605122
16.	Armed Reserve	Pc 898	Ramanathan	8883376962
17.	Armed Reserve	Pc 919	Vikram	9865415161
18.	Armed Reserve	Pc 926	Jaya Kumar	9751968738
19.	Armed Reserve	Pc 983	Vinoth	9498218441
20.	Armed Reserve	Pc 2480	S. Aashith Jameel	9047622123
21.	Armed Reserve	Pc 1844	M.Arunkumar	9150311371
22.	Armed Reserve	Pc 1845	G.Arun	9087181252
23.	Armed Reserve	Pc 1846	K.Vallarasu	9087328722
24.	Armed Reserve	Pc 1847	A.Dineshkumar	8610330635
25.	Armed Reserve	Pc 1848	M.Bharathi	8300100609
26.	Armed Reserve	Pc 1849	A.Prabhu	8012624648
27.	Armed Reserve	Pc 1851	S.Kirubakaran	8270297143
28.	Armed Reserve	Pc 1852	K.Pandiyan	8940690213
29.	Armed Reserve	Pc 1853	N.Gandhi	8220457559
30.	Armed Reserve	Pc 1854	G.Suriya	9597369598
31.	Armed Reserve	Pc 1855	K.Sinivasan	9791373271
32.	Armed Reserve	Pc 1856	P.Mutheeshwaran	8110024607
33.	Armed Reserve	Pc 1857	T.Mohanarangan	9600068465
34.	Armed Reserve	Pc 1858	K.Ramarasu	6374016966
35.	Armed Reserve	Pc 1859	T.Dhanaraj	6382523760
36.	Armed Reserve	Pc 1861	M.Nizhammuthin	9790630352
37.	Armed Reserve	Pc 1862	S.Naveen	7845544164
38.	Armed Reserve	Pc 1863	M.Arunkumar	9047483290
39.	Armed Reserve	Pc 1864	M.Manikannan	9092593969
40.	Armed Reserve	Pc 1866	M.Aadhimuthu	8220202889
41.	Armed Reserve	Pc 1867	M.Divagar	6381884838
42.	Armed Reserve	Pc 1868	K.Gokul	8489595365
43.	Armed Reserve	Pc 1869	S.Balamurugan	9943867742
44.	Armed Reserve	Pc 1871	K.Prabhakaran	9843519529
45.	Armed Reserve	Pc 1872	R.Haribaskar	9597484218
46.	Armed Reserve	Pc 1873	R.Rajesh	6383687060
47.	Armed Reserve	Pc 1875	M.Muthamilarasu	8667507011
48.	Armed Reserve	Pc 1876	A.Vijayakumar	8526434500
49.	Armed Reserve	Pc 1877	S.Manikandan	9092649965
50.	Armed Reserve	Pc 1878	S.Tamilselvan	9489281783
51.	Armed Reserve	Pc 1879	B.Palanikumar	8344805868
52.	Armed Reserve	Pc 1880	M.Sabari	9787394661
53.	Armed Reserve	Pc 1881	V.Sanjaikumar	6381617776
54.	Armed Reserve	Pc 1882	K.Tamilvalavan	8489779909
55.	Armed Reserve	Pc 1883	S.Premkumar	7695836527

56.	Armed Reserve	Pc 1884	S.Abinkumar	9500151560
57.	Armed Reserve	Pc 1887	Tra.Sathishkumar	8778097504
58.	Armed Reserve	Pc 1889	P.Ajithkumar	8110989668
59.	Armed Reserve	Pc 1892	K.Dhivakar	8754840782
60.	Armed Reserve	Pc 1894	K.Karthik	6383214652
61.	Armed Reserve	Pc 1895	P.Selvaganesan	8270683867
62.	Armed Reserve	Pc 1896	M.Manikandan	8838966231
63.	Armed Reserve	Pc 1897	V.Antonyraj	7826855212
64.	Armed Reserve	Pc 1898	N.Rajkumar	9025010045
65.	Armed Reserve	Pc 1899	M.Singaraj	8838601306
66.	Armed Reserve	Pc 1900	P.Pavish	6381907498
67.	Armed Reserve	Pc 1901	K.Jayaseelan	8754933771
68.	Armed Reserve	Pc 1902	L.Ashokkumar	9791874679
69.	Armed Reserve	Pc 1903	J.Jayaprakash	9658901658
70.	Armed Reserve	Pc 1904	S.Raj	9025166613
71.	Armed Reserve	Pc 1906	P.Ravikumar	7395831031
72.	Armed Reserve	Pc 1907	S.Suriya	9514583200
73.	Armed Reserve	Pc 1910	M.Ranjithnathan	6382720288
74.	Armed Reserve	Pc 1911	C.Dhivakar	7812872079
75.	Armed Reserve	Pc 1912	K.Venkatesh	8760810488
76.	Armed Reserve	Pc 1913	S.Ganeshamoorthy	9384598495
77.	Armed Reserve	Pc 1914	B.Kumaresan	8072871265
78.	Armed Reserve	Pc 1915	V.Ajithkumar	8760953497
79.	Armed Reserve	Pc 1916	M.Ramana	9047331884
80.	Armed Reserve	Pc 1917	K.Vignesh	9843107632
81.	Armed Reserve	Pc 1920	K.Balachandar	7550324699
82.	Armed Reserve	Pc 1925	T.Servaran	9344807945
83.	Armed Reserve	Pc 1932	K.Sivaramapandiyar	7904626838
84.	Armed Reserve	Pc 1937	K.Manogaran	7904542460
85.	Armed Reserve	Pc 1940	K.DhamodharaKannan	7868065568
86.	Armed Reserve	Pc 1941	S.Gurumaharaja	8220819347
87.	Armed Reserve	Pc 1942	A.Surendar	7358840676
88.	Armed Reserve	Pc 1947	K.Sunil	7826012978
89.	Armed Reserve	Pc 1948	P.Senthilmurugan	8940604633
90.	Armed Reserve	Pc 1949	M.Ilaiyaraja	9047804793
91.	Armed Reserve	Pc 1950	K.Balamurugan	9626599632
92.	Armed Reserve	Pc 1952	M.Gures Bejin	9488373758
93.	Armed Reserve	Pc 1953	V.Selvakumar	8098720063
94.	Armed Reserve	Pc 1956	R.Rajmohan	9080758900
95.	Armed Reserve	Pc 1961	R.Kalishwaran	9159572393
96.	Armed Reserve	Pc 1962	M.Marimuthu	6383676536
97.	Armed Reserve	Pc 1965	R.Karthikeyan	7550014097
98.	Armed Reserve	Pc 1966	A.Ramakrishnan	7339362754
99.	Armed Reserve	Pc 1967	S.Marimuthu	9677918641
100.	Armed Reserve	Pc 1969	M.Balamurugan	9788323881
101.	Armed Reserve	Pc 1971	A.Aadhimurugan	6381876132
102.	Armed Reserve	Pc 1972	E.Boopathiraja	9159647049
103.	Armed Reserve	Pc 1973	S.Paneerselvam	8489554356
104.	Armed Reserve	Pc 1974	S.Sundar	6369142954
105.	Armed Reserve	Pc 1975	Y.Abin	9626960027



106.	Armed Reserve	Pc 1980	V.Muruga Karuppa Durai	9566316344
107.	Armed Reserve	Pc 1983	S.Madasamy	6379276811
108.	Armed Reserve	Pc 1984	K.Muthupandi	8012121303
109.	Armed Reserve	Pc 1985	M.Bharathi	9688955927
110.	Armed Reserve	Pc 1986	P.Selvakumar	9791313815
111.	Armed Reserve	Pc 1990	J.Shabin	9025114693
112.	Armed Reserve	Pc 1992	V.Arulkumar	7200270747
113.	Armed Reserve	Pc 1998	T.Sudhan	7373552604
114.	Armed Reserve	Pc 2001	A.Sivashankar	8015201011
115.	Armed Reserve	Pc 2003	S.Vignesh	9677334349
116.	Armed Reserve	Pc 2007	P.Jayaraj	8608711871
117.	Armed Reserve	Pc 2009	A.Venkateshaperumal	7502456778
118.	Armed Reserve	Pc 2010	R.Manavalan	8667241180
119.	Armed Reserve	Pc 2014	J.Jayasathiriyar	8144790805
120.	Armed Reserve	Pc 2015	M.Pandiyaraj	7397108789
121.	Armed Reserve	Pc 2017	A.Manikandan	8883805219
122.	Armed Reserve	Pc 2018	A.Rameshkrishnan	8220535604
123.	Armed Reserve	Pc 2020	V.Maheshwaran	9626464593
124.	Armed Reserve	Pc 2022	R.Jachin Christason	6380941213
125.	Armed Reserve	Pc 2023	S.Arunsunai Muthu	9159342611
126.	Armed Reserve	Pc 2024	R.Raghu	9585397176
127.	Armed Reserve	Pc 2026	R.Asokan	9080646653
128.	Armed Reserve	Pc 2027	S.Muthukalai	6369862718
129.	Armed Reserve	Pc 2038	Krishnamoorthy	6352361779
130.	Armed Reserve	Pc 1622	S.K.Vasudevan	9095522814
131.	Armed Reserve	Pc 1623	G.Suthakar	9080339688
132.	Armed Reserve	Pc 1625	K.Prathap	8220929423
133.	Armed Reserve	Pc 1626	M.Abinesh	9952586988
134.	Armed Reserve	Pc 1627	M.Vijaya Pandian	9443685424
135.	Armed Reserve	Pc 1628	G.Ganeshbabu	9655339150
136.	Armed Reserve	Pc 1630	R.Anantha Prakash	8098034962
137.	Armed Reserve	Pc 1631	S.Vabinraj	8838464594
138.	Armed Reserve	Pc 1635	S.G.Sanjive	9578686435
139.	Armed Reserve	Pc 1636	S.Velraj	9944739435
140.	Armed Reserve	Pc 1638	B.S. Naveen Kumar	8870959250
141.	Armed Reserve	Pc 1639	D.Dinesh	8270604550
142.	Armed Reserve	Pc 1640	P.Arun Kumar	7502799347
143.	Armed Reserve	Pc 1643	T.Thivakar	9361003810
144.	Armed Reserve	Pc 1645	R.Vignesh	9080873194
145.	Armed Reserve	Pc 1647	K.Karthik	6383588123
146.	Armed Reserve	Pc 1648	G.Prakash	9655157617
147.	Armed Reserve	Pc 1649	S.Veeramani	8056831504
148.	Armed Reserve	Pc 1650	K.Mano	9787183801
149.	Armed Reserve	Pc 1652	M.Madesh	9344125328
150.	Armed Reserve	Pc 1653	K.Mahendran	8870093612
151.	Armed Reserve	Pc 1655	C.Pasupathi	9003871629
152.	Armed Reserve	Pc 1656	M.Ranjith Kumar	8760159479
153.	Armed Reserve	Pc 1657	R.Kaviyarasu	9080314195
154.	Armed Reserve	Pc 1663	S.Ranganathan	9994422719

155.	Armed Reserve	Pc 1664	E.Sundar	6382958054
156.	Armed Reserve	Pc 1665	S.Abinesh	9626037908
157.	Armed Reserve	Pc 1667	M.Nithish Kumar	9600201452
158.	Armed Reserve	Pc 1668	S.Manikandan	8098023722
159.	Armed Reserve	Pc 1669	K.Sivaraman	9361523263
160.	Armed Reserve	Pc 1671	R.Subash	9655942022
161.	Armed Reserve	Pc 1672	E.Prakash	7868007694
162.	Armed Reserve	Pc 1673	A.Vijayan	9626287919
163.	Armed Reserve	Pc 1674	E.Prasanth	9087252272
164.	Armed Reserve	Pc 1675	R.Rownak	9488839612
165.	Armed Reserve	Pc 1676	R.Seenivasan	8778868048
166.	Armed Reserve	Pc 1677	S.Santhoshkumar	9629853280
167.	Armed Reserve	Pc 1679	M.Divagar	8825872422
168.	Armed Reserve	Pc 1680	M.Muthuraj	7358980513
169.	Armed Reserve	Pc 1682	T.Sarathkumar	8524873596
170.	Armed Reserve	Pc 1683	K.Manikandan	7639314145
171.	Armed Reserve	Pc 1684	P.Venkatesan	9080448373
172.	Armed Reserve	Pc 1685	M.Thirupathi	7397587193
173.	Armed Reserve	Pc 1686	K.Sherukhan	9344167770
174.	Armed Reserve	Pc 1687	M.Moorthy	9344833586
175.	Armed Reserve	Pc 1689	C.Saravan Kumar	9626838609
176.	Armed Reserve	Pc 1690	M.Aravindram	8940315714
177.	Armed Reserve	Pc 1692	K.Muthu	9042520810
178.	Armed Reserve	Pc 1693	N.Ramkumar	8098352402
179.	Armed Reserve	Pc 1697	S.Bharanitharen	7639817334
180.	Armed Reserve	Pc 1698	R.Ratheesh	9360703429
181.	Armed Reserve	Pc 1699	P.Manikandan	9629405338
182.	Armed Reserve	Pc 1700	K.Bhuvaneshguru	8925949400
183.	Armed Reserve	Pc 1702	R.Ajith	9566943176
184.	Armed Reserve	Pc 1703	M.Ananda Ramakrishnan	9597300638
185.	Armed Reserve	Pc 1706	B.Sreekandhan	7708119737
186.	Armed Reserve	Pc 1707	R.Gobi	9566856447
187.	Armed Reserve	Pc 1709	A.Mohamedirfan	7092396292
188.	Armed Reserve	Pc 1712	A.Sundarapandiyan	9025369276
189.	Armed Reserve	Pc 1714	R.Krishna Prakash	9626807587
190.	Armed Reserve	Pc 1715	S.Ajith Kumar	9080329025
191.	Armed Reserve	Pc 1716	P.Gomathi Sankar	7200744252
192.	Armed Reserve	Pc 1719	K.Santhana Kumar	9677563793
193.	Armed Reserve	Pc 1720	M.Arun Ramkumar	9095933820
194.	Armed Reserve	Pc 1721	P.Balamurugan	8525050728
195.	Armed Reserve	Pc 1723	S.Muthu Kumar	6382123011
196.	Armed Reserve	Pc 1726	P.Pakkia Ramu	8124531936
197.	Armed Reserve	Pc 1727	M.Kaviarasu	6383815828
198.	Armed Reserve	Pc 1729	P.Karthik Kumar	8012022154
199.	Armed Reserve	Pc 1730	G.Balasubramaniam	9514241146
200.	Armed Reserve	Pc 1731	M.Mugesh Pandi	9994118860
201.	Armed Reserve	Pc 1732	M.Annadharaj	8248484360
202.	Armed Reserve	Pc 1733	G.Lekshmana Rajan	9444284414
203.	Armed Reserve	Pc 1734	S.Sivanpandi	780624027
204.	Armed Reserve	Pc 1735	P.Kaviyarasan	9629880527

205.	Armed Reserve	Pc 1736	C.Sivarama Krishanan	7871741424
206.	Armed Reserve	Pc 1737	G.Arjunan	9698489753
207.	Armed Reserve	Pc 1738	T.A.Ajues	6380924155
208.	Armed Reserve	Pc 1739	D.Belgin	8870455532
209.	Armed Reserve	Pc 1741	B.Hariharan	6374658880
210.	Armed Reserve	Pc 1742	K.Muneeshwaran	9786556965
211.	Armed Reserve	Pc 1744	S.Abishek	6382036693
212.	Armed Reserve	Pc 1745	S.Ramamoorthy	7339116743
213.	Armed Reserve	Pc 1746	C.Alfrin	9384322019
214.	Armed Reserve	Pc 1747	E.Rajapandian	8531053230
215.	Armed Reserve	Pc 1749	S.Kamalesh Kannan	8489227576
216.	Armed Reserve	Pc 1750	R.Vithan Kumar	6382642473
217.	Armed Reserve	Pc 1751	A.Almohammed Salmon	7708214454
218.	Armed Reserve	Pc 1753	S.Subramaniyan	9080106475
219.	Armed Reserve	Pc 1759	S.Senthurpandi	9344440532
220.	Armed Reserve	Pc 1761	P.Vinoth	7708141715
221.	Armed Reserve	Pc 1765	C.Prabhakaran	7904623046
222.	Armed Reserve	Pc 1768	A.Selvamurugan	8973009338
223.	Armed Reserve	Pc 1771	M.Veldurai	8754333412
224.	Armed Reserve	Pc 1776	P.Mookkaiya	7708316235
225.	Armed Reserve	Pc 1777	S.Shebu	8098464112
226.	Armed Reserve	Pc 1781	V.Vignesh	9363173217
227.	Armed Reserve	Pc 1782	M.Ramalingam	6381657677
228.	Armed Reserve	Pc 1783	S.Gowtham Thilak	6380663078
229.	Armed Reserve	Pc 1801	M.Kalidos	7826086744
230.	Armed Reserve	Pc 1804	S.Velraj	9940893268
231.	Armed Reserve	Pc 1805	S.Vijayaragavan	6369360981
232.	Armed Reserve	Pc 1806	K.Radhakrishnan	9940927361
233.	Armed Reserve	Pc 1807	S.Sasikumar	7395813375
234.	Armed Reserve	Pc 1808	M.Thanga Pandi	9344566254
235.	Armed Reserve	Wpc 1814	M.Panimalar	9360042207
236.	Armed Reserve	Wpc 1815	M.Karuppaiah	9487814479
237.	Armed Reserve	Pc 1818	Jayaprakash	9047069893
238.	Armed Reserve	Pc 1819	D.Ajithkumar	6382412542
239.	Armed Reserve	Pc 1820	M.Ravi	9677319182
240.	Armed Reserve	Pc 1822	P.Saravanakumar	8220946930
241.	Armed Reserve	Pc 1824	R.Pinai Has	6380008120
242.	Armed Reserve	Pc 1825	N.Kanagaraj	8695940569
243.	Armed Reserve	Pc 1826	G. Nagaraj	8110875641
244.	Armed Reserve	Pc 1827	R.Pushparaj	9025216635
245.	Armed Reserve	Pc 2065	J.Princeraja	9600626813
246.	Armed Reserve	Pc 2066	N.Devimanokari	8825837392
247.	Armed Reserve	Pc 1843	Manikandakumar	9498208545
248.	Armed Reserve	Pc 901	Veerabalamurugan	9498209877
249.	Armed Reserve	Pc 1829	Jacob Prasanna	9047902890
250.	Armed Reserve	Wpc 2036	D.Preethi	9442668366
251.	Armed Reserve	Pc 410	J.Ragavel	9940497992

**Home Guard**

<b>S.No</b>	<b>Police Station</b>	<b>Rank &amp; Number</b>	<b>Name</b>	<b>Contact Number</b>
1.	Devala PS	HG 948	Sivakumar.M	8903580393
2.	Ambalamoola PS	HG 1054	AkbaraliShajahan.S.	9489364962
3.	Nelakottai PS	HG 23	Natarajan.R	7871087162
4.	Nelakottai PS	HG 25	SuhersunDaniyal	6381141212
5.	Nelakottai PS	ASL 1050	Nygil.M	9443087307
6.	Nelakottai PS	HG 1123	Rajesh.D	9486579683
7.	Erumad PS	HG 48	Manikandan.R	9787342425
8.	Erumad PS	HG 1014	Anwar Sameer.K.S	6382196371
9.	Erumad PS	HG 1043	Sivashankar.J	7639390354
10.	Erumad PS	HG 1234	AhammedMoidenBasha	6474454550
11.	Masinagudi PS	HG 1001	Rajendran	9489586618
12.	Masinagudi PS	HG 1003	Murugesan	8489215434
13.	Masinagudi PS	HG 1006	Mari.A.K.	8270969345
14.	Masinagudi PS	HG 1034	Ramesh	6382166186
15.	Masinagudi PS	G 1033	Bandhan	6381316646
16.	Masinagudi PS	HG 1101	Vivek	6382283831
17.	Masinagudi PS	HG 1102	Manigandan.M	6379400942
18.	Masinagudi PS	HC 1092	Poomari.M	9626036144
19.	Masinagudi PS	HG 1083	Logesh.B	9360548659
20.	Masinagudi PS	HG 1093	Chidambaram.B	9786968086
21.	Masinagudi PS	HG 1032	Vinu.K	9585689108
22.	Masinagudi PS	HG 1038	Aravindhan	8525848898
23.	Masinagudi PS	HG 1010	Rajesh.B	9655058355
24.	Masinagudi PS	HG 1098	Durai.M	8098027683

25.	Masinagudi PS	HG 1095	Deepak.K	6379547302
26.	Masinagudi PS	HG 1113	Anand.B	6369724869
27.	Masinagudi PS	Hg 1226	Pushparaj.M	9442800256
28.	Masinagudi PS	HG 1114	Maigandan.V.	9488120065
29.	Masinagudi PS	HG 1044	Krishnan.C	9488528876
30.	Masinagudi PS	HG 1223	Raju.B	8489542633
31.	Masinagudi PS	HG 1224	Sambathkumar.B	9442176297
32.	Kotagiri PS	HG 30	Sivakumar.L	9786050184
33.	Gudalur PS	HG 912	Gunaseelan.R	7598458452
34.	Gudalur PS	HG 920	Mohan.R	9442658391
35.	Gudalur PS	HG 933	Sathish Kumar	9443614657
36.	Gudalur PS	HG 953	Sirajutheen.B	9489860908
37.	Newhope PS	HG 925	Murugaiyan.K	9443086526
38.	Newhope PS	HG 1129	Manikandan.D	9487344651
39.	Newhope PS	HG 1132	Mohammed Sharif.A	9487312974

**Swimmers list  
Fisheries Department**

<b>S. No</b>	<b>Name</b>	<b>Station/Unit</b>	<b>Phone No.</b>
<b>1</b>	M.Jeevanantha	Superintendent	9976546670
<b>2</b>	A.Kumarasamy	Superintendent	9444407554
<b>3</b>	R.Sarath	Assistant	9787761448
<b>4</b>	A.Sathiskumar	Assistant	9585453422
<b>5</b>	P.Nithishkumar	Assistant	9344467393
<b>6</b>	K.Paraman	Assistant	9345581954

**Share Fishermen**

<b>S. No</b>	<b>Name</b>	<b>Phone No.</b>
<b>1</b>	Ravi, Sandynallah	9486712202
<b>2</b>	Jegadeesh, Sandynallah	9843431699
<b>3</b>	Manikandan, Sandynallah	9843573571
<b>4</b>	Sivakumar, Sandynallah	8903768411
<b>5</b>	Moorthy, Sandynallah	9159332634
<b>6</b>	Ramesh, Pykara, TR Bazaar	9025572634

## 15. NGOs

### List of Voluntary Organisation and Non Governmental Organisation.

We have identified like minded associations/ Clubs, who will be useful during the rescue and rehabilitation process

#### Service Provider

<b>S. No.</b>	<b>Service Provider Name</b>	<b>Block Name</b>	<b>CONTACT NUMBER</b>	<b>NGO Support</b>
1.	Anbu Trust	Ooty	9442081170	
2.	Jain Association	Ooty	9894133333	Food Supply
3.	Mathivanan ( Individual)	Ooty	8428631110	
4.	Power Of God	Ooty	8903123453	Food Supply
5.	Rmn Tv	Ooty	9865333352	Blood Donation, Volunteer Support
6.	Rotary Club	Ooty	9443261263	
7.	Sara Trust	Ooty	9894048934	Provisional Supply
8.	Uyir Neethal	Ooty	9123593917	Burial Service
9.	Vidhaipom Foundation	Ooty	8870675795	Volunteer Support
10.	Vidiyal	Ooty	8489016750	Provisional Supply
11.	Sri Sathya Sai Seva Oraganisation	Ooty	9750677000	Provisions Supply
12.	Anbin Maindan	Ooty	9585919791	
13.	Vidiyal Trust	Ooty	7094947727	Groceries Supply
14.	Indian Red Cross Society	Ooty	9442675508	
15.	Symrna Home	Ooty	9443403728	Provision Supply

#### Service Provider

<b>S.NO</b>	<b>Service Provider Name</b>	<b>Block Name</b>	<b>CONTACT NUMBER</b>	<b>Provisional Supply</b>
1.	Asthitva	Coonoor	9500095494	Groceries Supply
2.	Clean Coonoor	Coonoor	9894233943	Volunteer

3.	Care Trust	Coonoor	7094142404	Medical and Provisions
4.	Citizen Forum Of Ootacumand (Agency)	Coonoor	9443033551	Volunteer
5.	Fabio Foundation	Coonoor	7010326917	Volunteer
6.	Jothi	Coonoor	9597877073	-
7.	Service To Public	Coonoor	9442650706	-
8.	Utv Plus	Coonoor	9442085215	
9.	Jamati Islami Coonoor	Coonoor	9585109876	Provision
10.	Rdo Trust	Coonoor		

**SERVICE PROVIDER**

<b>S.NO</b>	<b>Service Provider Name</b>	<b>Block Name</b>	<b>CONTACT NUMBER</b>	<b>NGO Support</b>
1.	Esai Trust	Kothagiri	9444755837	Volunteer Support
2.	Island Trust	Kothagiri	9488071079	Volunteer
3.	Karuvi Arakatallai	Kothagiri	9842648068	Blood Donation
4.	Key Stone	Kothagiri	9442611007	Provision
5.	Nawa	Kothagiri	9442271596	Tribal Vaccination
6.	Nilgiris Wynaad Tribal Welfare Society	Kothagiri	8428631110	Tribal Vaccination
7.	Nehru Seva Kendra	Kothagiri	8903123453	Volunteer
8.	Uncs	Kothagiri	9442608727	Medical Equipment

**SERVICE PROVIDER**

<b>S.NO</b>	<b>Service Provider Name</b>	<b>Block Name</b>	<b>CONTACT NUMBER</b>	<b>NGO Support</b>
1.	Accord	Gudalur	9448367425	Medical Equipment
2.	Ashwini	Gudalur	9448367425	Medical
3.	Awariness	Gudalur	9094400022	Volunteer
4.	Gandhi Peace Center	Gudalur	9789913031	Volunteer
5.	Humar Club	Gudalur	94488319566	Volunteer
6.	Nehru Seva Kendra	Gudalur	8903123453	Volunteer



7.	Pamp - li	Gudalur	9442081170	Provision and Volunteer
8.	Sevalaya	Gudalur	7373732349	Medical Equipment
9.	Sst	Gudalur	9489582422	Medical
10.	Impact – World Vision	Gudalur	9843240422	Provisions

### ABSTRACT

Udhagamandalam	16
Coonoor	10
Kothagiri	08
Gudalur	10
<b>Total</b>	<b>44</b>



## 16. Safe Shelters

**Block: Udthagamandalam**

**Name of the Panchayat: Dottabetta Panchayat**

<b>S.No:</b>	<b>Name of the Place/ Village</b>	<b>Name of the Building</b>	<b>Approximate Persons could be accommodated</b>	<b>Facilities available Water / Electricity / Toilet/ Kitchen</b>
1.	Odaikadu	Community Hall	50	EWKT
2.	Marlimund	Govt.Middle School	200	EWKT
3.	Adasolai	Govt.Middle School	300	EWKT
4.	Pudhumund	P.U.Primary School	200	EWKT

**Name of the Panchayat: Ebbanadu Panchayat**

<b>Sl. No</b>	<b>Name of the Place/ Village</b>	<b>Name of the Building</b>	<b>Approximate Persons could be accommodated</b>	<b>Facilities available Water / Electricity / Toilet/ Kitchen</b>
5.	Kengamudi	Community Hall	100	EWKT
6.	Kengamudi	Community Hall	100	EWKT
7.	Koranur	Community Hall	50	EWKT
8.	Kengamudi	P U Primary school	200	EWKT
9.	Kodhumudi	P U Primary school	300	EWKT
10.	Kodhumudi	Community Hall	300	EWKT
11.	Morakutti	P U Primary school	200	EWKT
12.	Ebbanad	Community Hall	100	EWKT
13.	Ebbanad	P U Primary school	200	EWKT
14.	Ebbanad	High School	500	EWKT

**Name of the Panchayat: Hullathy Panchayat.**

<b>S.No</b>	<b>Name of the Place/ Village</b>	<b>Name of the Building</b>	<b>Approximate Persons could be accommodated</b>	<b>Facilities available Water / Electricity / Toilet/ Kitchen</b>
1.	Kavaratti	Community Hall	100	<b>EWKT</b>
2.	Kavaratti	Community Hall	30	EWKT
3.	Kallatti	Community Hall	100	EWKT
4.	Kallatti	P U Primary school	200	EWKT
5.	Ekoni	Govt.Middle school	300	EWKT
6.	Thattaneri	Community Hall	50	EWKT
7.	Hullathy	Community Hall	50	EWKT
8.	Hullathy	Govt.Middle School	500	EWKT
9.	Melur	P U Primary school	200	EWKT
10.	Thalakundah	P U Primary school	200	EWKT
11.	Azhagarmalai	Community Hall	50	EWKT
12.	Sholada	Community Hall	100	EWKT
13.	Sholada	Govt.Middle School	500	EWKT
14.	Karapillu	Community Hall	200	EWKT

**Name of the Panchayat: Kadanadu Panchayat**

<b>S.No:</b>	<b>Name of the Place/ Village</b>	<b>Name of the Building</b>	<b>Approximate Persons could be accommodated</b>	<b>Facilities available Water /</b>
<b>1.</b>	Thavanai	Govt.Hr.sec.school	500	EWKT
<b>2.</b>	Thavanai	P U Primary school	200	EWKT
<b>3.</b>	Thavanai	Community Hall	100	EWKT
<b>4.</b>	Jakalorai	Community Hall	100	EWKT
<b>5.</b>	Odayaratty	Community Hall	100	EWKT

6.	Odayaratty	P U Primary school	200	EWKT
7.	Mothacombai	Community Hall	100	EWKT
8.	Benthatti	Community Hall	100	EWKT
9.	Benthatti	P U Primary school	200	EWKT
10.	Chinna Coonor	Govt.High school	500	EWKT
11.	Chinna Coonor	Community Hall	100	EWKT
12.	Kookalada	Community Hall	100	EWKT
13.	Kangal	Community Hall	100	EWKT
14.	Kadanad	Community Hall	100	EWKT
15.	Kavilorai	PU Primary school	100	EWKT
16.	Kavilorai	Community Hall	100	EWKT
17.	Mavukal	Community Hall	100	EWKT
18.	Kadanad	PU Primary school	100	EWKT
19.	Kadanad	Govt.high school	500	EWKT

**Name of the Panchayat: Kagguchi Panchayat**

<b>S.No</b>	<b>Name of the Place/ Village</b>	<b>Name of the Building</b>	<b>Approximate Persons could be accommodated</b>	<b>Facilities available Water / Electricity / Toilet/ Kitchen</b>
1.	Kanacombai	PU Primary school	50	EWKT
2.	Doddanni	Community Hall	50	EWKT
3.	Doddanni	PU Primary school	300	EWKT
4.	Thirichikadi	PU Primary school	300	EWKT
5.	Periyar Nagar	Community Hall	200	EWKT
6.	Ajjoor	PU Primary school	100	EWKT

7.	Ajjoor	Community Hall	200	EWKT
8.	Kakkachi	Govt.High school	1000	EWKT
9.	Banahatty	Community Hall	100	EWKT
10.	Banahatty	Community Hall	50	EWKT
11.	KalingaNatti	Community Hall	100	EWKT
12.	Bikamanahatty	Community Hall	100	EWKT
13.	T.Manihatty	Govt.Middle school	500	EWKT

**Name of the Panchayat: Nanjanadu Panchayat**

<b>Sl. No</b>	<b>Name of the Place/ Village</b>	<b>Name of the Building</b>	<b>Approximate Persons could be accommodated</b>	<b>Facilities available Water / Electricity / Toilet/ Kitchen</b>
1.	Kappathorai	PU Primary School	50	EWKT
2.	Moddorai	Community Hall	50	EWKT
3.	VPN Colony	PU Primary School	100	EWKT
4.	Kolikarai	Community Hall	50	EWKT
5.	Ammanatty	Community Hall	50	EWKT
6.	Nanjanad	PU Primary School	500	EWKT
7.	Nanjanad	Community Hall	200	EWKT
8.	Kuruthukuli	Govt.Middle school	500	EWKT
9.	Bengachikal	Community Hall	100	EWKT
10.	Kilkvatty	Govt.Middle school	500	EWKT
11.	Kilkavatty	Community Hall	100	EWKT

**Name of the Panchayat: Thummanatti Panchayat**

<b>Sl. No</b>	<b>Name of the Place/ Village</b>	<b>Name of the Building</b>	<b>Approximate Persons could be accommodated</b>	<b>Facilities available Water / Electricity / Toilet/ Kitchen</b>
1.	Kundasappai	Community Hall	50	EWKT
2.	Kundasappai	Govt.Hr.Sec.School	1000	EWKT
3.	Thummanatti	Community Hall	200	EWKT
4.	Thummanatti	P U Primary School	200	EWKT
5.	Kappachi	Community Hall	100	EWKT
6.	Kappachi	P U Primary School	200	EWKT
7.	Kenthorai	Community hall	100	EWKT
8.	Kenthorai	Govt. Middle School	100	EWKT
9.	Benthatty	Community Hall	100	EWKT
10	Kampatti	Community Hall	100	EWKT
11.	Kampatti	Community Hall	100	EWKT
12.	Arasakal	Community Hall	50	EWKT

**Name of the Panchayat: Thuneri Panchayat**

<b>Sl. No</b>	<b>Name of the Place/ Village</b>	<b>Name of the Building</b>	<b>Approximate Persons could be accommodated</b>	<b>Facilities available Water / Electricity / Toilet/ Kitchen</b>
1.	Anikorai	Govt.Hr.sec.school	500	EWKT
2.	Anikorai	Govt.Hr.sec.school	100	EWKT
3.	Thuneri	PU Primary School	200	EWKT
4.	Marakal	Community Hall	100	EWKT
5.	Marakal	Community Hall	100	EWKT
6.	Kanakal	Community Hall	100	EWKT
7.	Thoraiyatty	Community Hall	100	EWKT
8.	Thoraiyatty	PU Primary School	500	EWKT
9.	Nellumadhu	High school	800	EWKT
10.	Denad combai	Community Hall	50	EWKT

**Name of the Panchayat: Kookal Panchayat**

<b>S.No:</b>	<b>Name of the Place/ Village</b>	<b>Name of the Building</b>	<b>Approximate Persons could be accommodated</b>	<b>Facilities available Water / Electricity / Toilet/ Kitchen</b>
1.	Indira nagar	Govt.High school	500	EWKT
2.	Kookal	PU Primary School	100	EWKT
3.	Kookal	Community Hall	150	EWKT
4.	Degili	Community Hall	150	EWKT
5.	Masagal	PU Primary School	150	EWKT
6.	Kookalthorai	Govt.high.school	500	EWKT
7.	Pon nagar	Community Hall	200	EWKT
8.	Kookalthorai shed	Community Hall	100	EWKT
9.	Seegula	Community Hall	100	EWKT
10.	Kurumudi	Community Hall	250	EWKT
11.	Huyilatty	Community Hall	200	EWKT

**Name of the Panchayat: Masinagudi Panchayat**

<b>Sl. No</b>	<b>Name of the Place/ Village</b>	<b>Name of the Building</b>	<b>Approximate Persons could be accommodated</b>	<b>Facilities available Water / Electricity / Toilet/ Kitchen</b>
<b>1</b>	Masinagudi	Govt. Hr.Sec. School	500	EWKT
<b>2</b>	Mavanalla	Community hall	50	EWKT
<b>3</b>	Mavanalla	GTR School	300	EWKT
<b>4</b>	Valaithottam	Community hall	50	EWKT
<b>5</b>	Theppakadu	Tution Centre (Pvt)	80	EWKT



**Name of the Town Panchayat: Naduvattam**

<b>S. No</b>	<b>Name of the Place/ Village</b>	<b>Name of the Building</b>	<b>Approximate Persons could be accommodated</b>	<b>Facilities available Water / Electricity / Toilet/ Kitchen</b>
1.	Naduvattam	Community Hall	100	EWKT
2.	Naduvattam	Govt.high school	1000	EWKT
3.	Ossington	PU Primary School	100	EWKT
4.	Hooker	PU Primary School	500	EWKT
5.	Hooker	Govt.high school	1000	EWKT
6.	Hooker	Community Hall	100	EWKT
7.	Lower prospect	PU Primary School	200	EWKT
8.	T.R.Bazaar	Govt.Middle school	500	EWKT
9.	Indira nagar	PU Primary School	100	EWKT
10.	Anumapuram	Community Hall	100	EWKT
11.	Anumapuram	PU Primary School	100	EWKT
12.	Pykara	Govt.Middle school	400	EWKT

Name of the Town Panchayat: **Sholur**

**(Low Vulnarable Area)**

<b>S.No</b>	<b>Name of the Place/ Village</b>	<b>Name of the Building</b>	<b>Approximate Persons could be accommodated</b>	<b>Facilities available Water / Electricity / Toilet/</b>
1.	Kokkal	<b>Govt. High School</b>	100	<b>EWKT</b>

**Safe Houses in Municipalities:**

**Name of the Municipality:Udhagamandalam Municipality**

<b>S.No</b>	<b>Name of the Place/ Village</b>	<b>Name of the Building</b>	<b>Approximate Persons could be accommodated</b>	<b>Facilities available Water / Electricity / Toilet/ Kitchen</b>
1	Elk Hill R.K.Puram	Govt. Primary School	200	EWKT
2	Kumaran Nagar	Community Hall	300	EWKT
3	Old Ooty	Community Hall	500	EWKT
4	Rajeev Nagar	Community Hall	150	EWKT
5	Thiyagi Kumaran Street	St. Antony Primary School	200	EWKT
6	Baby Hall	Corporation Medical Storage Hall	50	EWKT
7	Sulthan pet (Near by Baby Hall)	Community Hall	50	EWKT

**Kundah Taluk****Panchayath Union Middle School**

<b>Sl. No</b>	<b>Name of the Taluk</b>	<b>name of the locations</b>	<b>Name of the Village</b>	<b>Name of the School &amp; Community Hall</b>	<b>No.of Persons</b>
1	KUNDAH	Geddai	Kil Kundah-1	Panjayat Union Middle School	60
2	KUNDAH	Anna Nagar, Onigandy, Kanmaraj Nagar	Kilkundah-1	Panjayat Union Middle School	40
3	KUNDAH	Backorai	Kilkundah-1	Community Hall	25
4	KUNDAH	Bellathikambai	Kilkundah-1	Community Hall	20
5	KUNDAH	Priyar Nagar	Kilkundah-2	Govt. Primary School	30
6	KUNDAH	Kariyamalai	Kilkundah-2	Govt. Primary School	40
7	KUNDAH	Thangadu	Balacola-1	Govt. Middle School/ Community Hall	40
8	KUNDAH	Baramoola	Balacola	Govt.Hr.Sec. School	120
9	KUNDAH	Cheran Nagar	Balacola-2	Govt.Primary School	20
10	KUNDAH	Devabetta Estate	Balacola-2	Govt.Primary School	20
11	KUNDAH	Chamraj	Balacola-2	Govt.Hr.Sec .School	200
12	KUNDAH	Maniyatti	Ithalar	Govt. Mid. School	25
13	KUNDAH	Gandhi Puthu Nagar	Ithalar	Community Hall	40
14	KUNDAH	Vinobaji Nagar	Ithalar	Govt. Shelter, Periyar Nagar	250
15	KUNDAH	Shiva Sakthi Nagar	Bikkatti	Govt.Primary School	20
16	KUNDAH	Mukkimalai	Bikkatti	Community hall	25
17	KUNDAH	Ghanthi kanddi Puthur,	Mulligoor	Govt. Primary Union School, Ghathi Kandi	25
18	KUNDAH	Emerald	Mulligoor	Govt. High School	70
19	KUNDAH	Anna Nagar Emarald	Mulligoor	Govt.Primary School	20
20	KUNDAH	Kinnakorai	Kinnakorai	Govt.Hr.Sec.School	45
21	KUNDAH	Kinnakorai	Iriyaseegai	Community Hall	20

22	KUNDAH	Kilkundah	Kil Kundah-1	Govt. Mid. School	50
23	KUNDAH	Mullimalai	Kil Kundah-1	Govt. High. School	100
24	KUNDAH	Mullimalai	Kil Kundah-1	Govt. High. School	30
25	KUNDAH	Kanneri	Balacola	Govt.Hr.Sec .School	80
26	KUNDAH	Bengalmattam	Balacola-2	Anganvadi	20
27	KUNDAH	Bembatti	Ithalar-1	Govt. Pr. School/ Community Hall	30
28	KUNDAH	Indranagar	Ithalar-1	Govt. High School/ Community Hall	50
29	KUNDAH	Kallakorai	Ithalar-2	Govt. Hr.Sec School/ Community Hall	50
30	KUNDAH	Thakker Baba Nagar	Bikkatti	Govt. Pr. School/ Community Hall	50
31	KUNDAH	Mulligoor	Mulligoor	Community Hall	30
<b>Low Vulnerable</b>					
32	KUNDAH	Manjoor	Kil Kundah-1	Govt. Hr.Sec School	200
33	KUNDAH	Meekkeri	Balacola	Community Hall	50
34	KUNDAH	T.Oranalli	Balacola	Govt. Pr. School	50
35	KUNDAH	Kathadimattam	Balacola	Govt. High. School	50
36	KUNDAH	Shastri Nagar	Balacola	Community Hall	40
37	KUNDAH	Kannagimund	Ithalar-1	Community Hall	30
38	KUNDAH	Ithalar	Ithalar	Govt. High. School/ Community Hall	100
39	KUNDAH	Thullithali mund	Ithalar	Community Hall	50
40	KUNDAH	Barathiyar Pudhunagar	Bikkatty	Govt. High. School/ Community Hall	50
41	KUNDAH	Koundam palayam	Bikkatty	Community Hall	30
42	KUNDAH	Indranagar	Kinnakorai	Community Hall	30
43	Kundah	Panni Medu, Mettuchari, Kundah Palam	Kilkundah-1	Primary School, EB Camp, Kundah Palam	40
44	Kundah	Surendhira Nagar, Kotha Kandadymatta m Periyar Nagar, Ithira Nagar, Palaiya Attu Payal	Ithalar-1	Govt. High School, Emerald and Govt. Seltzers	250

45	Kundah	Ithalar, Bembatti, Puhatti, Porthi	Ithalar-1	Govt. High School, Ithalar	100
46	Kundah	Sriram Nagar	Ithalar-1	Govt. High School, Kannery	200
47	Kundah	Thulithalai, T-Ghathi Nagar, Tharntoppu	Ithalar-2	Community Hall, Thulithalai	60
48	Kundah	Appukodu, Araiyyatti, Kallakorai,	Ithalar-2	Govt. High School, Kallakorai	100
49	Kundah	Nunthala, Ghanthi Puthu Nagar, Nunthala Mattam	Ithalar-2	Govt. High School, Nunthala	60
50	Kundah	Koormiya Puram, Thumbanery Kombai, Ambethkar Nagar,	Melkundah	Panjayat Union Middle and Community Hall, Melkundah	80
51	Kundah	Mukkimalai, Kaundam Palayam, Sathiya Moorthy Nagar, Patha Kandy,	Bikkatty	Govt. Hr.Sec, School, Edakadu	100
52	Kundah	Kuttimani Nagar, Inbasagar Nagar	Mulligoor	Anganvady Center, Kuttimani Nagar	30
53	Kundah	Neru Nagar, Neru Kanddy, M.G.R. Nagar, Emerald	Mulligoor	Govt. High School, Emerald	50

**Coonoor Block: Safe Shelters**

**Name of the Panchayat: Hubathalai Panchayat**

<b>Sl. No</b>	<b>Name of the Place/ Village</b>	<b>Name of the Building</b>	<b>Approximate Persons could be accommodated</b>	<b>Contact Numbers</b>
1.	Kakkan Nagar	Community Hall	100	9042967186 9486294463
2.	Chinna Hubathalai	Community Hall	50	9943083016
3.	Periya Hubathalai	Community Hall	50	9677930043
4.	Gandhi Nagar	Community Hall	20	9786613427
5.	Hubathalai	Govt.Girls.Hig.Sec. School	200	9443554066
6.	Old Aruvankadu	Village Uplift Primary School	50	9443605260
7.	Chinna Pikkati	Community Hall	50	9943859867
8.	Karadi Pallam	Community Hall	10	9442279048
9.	Vasamballam	Community Hall	30	7598631777
10.	Karimara hatti	Community Hall	30	9443910146
11.	Karimara hatti	Community Hall	40	8903123636
12.	Stanley park	Indoor stadium	30	9443814541
13.	Palathottam	Community Hall	100	9965223199
14.	Kurinji Nagar	Community Hall	50	9965223199
15.	Chinna Karumbalam	P U Primary School	20	0423-2284114

**Name of the Panchayat: Burliar Panchayat**

<b>S.No:</b>	<b>Name of the Place/ Village</b>	<b>Name of the Building</b>	<b>Approximate Persons could be accommodated</b>	<b>Contact Numbers</b>
1.	Kodamalai	P U Primary School	30	9443833842
2.	Muthiri Estate	Aided P.School	100	9750185986
3.	Adderly	CSI Primary School	50	9445091659 9442668625
4.	Burliyar	P U Primary School	50	9442281325
5.	Gurrrency Iyappan colony	P U Primary School	30	9485200743
6.	Kodamalai	Community Hall	50	9442386975

7.	Iyappan Colony	Community Hall	30	9487071203
8.	Gurrency	Community Hall	50	9443003241
9.	Pudukadu	Community Hall	20	9486501661

**Name of the Panchayat: Melur Panchayat**

<b>Sl. No</b>	<b>Name of the Place/ Village</b>	<b>Name of the Building</b>	<b>Approximate Persons could be accommodate</b>	<b>Contact Numbers</b>
1.	Bellada	Community Hall	40	9655737238
2.	Arukuchi	Community Hall	30	9486921392
3.	Arukuchi	P U Primary School	100	6383793920
4.	Neiyatti	Community Hall	50	9443530943
5.	Mel Osatti	Community Hall	50	9489656248
6.	Keel Osatti	Community Hall	50	6379420508
7.	Araihatti	Community Hall	50	9488086507
8.	Araihatti	P.U.Middle School	100	9442586050
09.	Thuthurmattam	Community Hall	50	9486345848
10.	Mahalinga Colony	Community Hall	20	9488772935
11.	Mahalinga Colony	P.U.Middle.School	100	9487026189
12.	Manjacombai	P.U.Primary. School	100	8825883189
13.	Manjacombai	P.U.High. School	200	9487760863
14.	Manar	Govt.Primary School	100	8903308419
15.	Palaniyappa Estate	Govt.Primary School	50	9487558313
16.	Moopar Kadu	Govt.Primary school	40	9442011884
17.	Hallattanai	Community Hall	200	9442325936
18.	Melur	Community Hall	100	9750519572
19.	Melur	Govt. Mid. School	200	9442586014
20.	Kolacombai	C.S.I. Middle School	100	9442544813 0423-2285241
21.	Kolacombai	Govt.High.School	100	9442368504

**Name of the Panchayat: Yedappalli Panchayat**

Sl. No	Name of the Place/ Village	Name of the Building	Approximate Persons could be accommodated	Contact Numbers
1.	Yedappalli	Govt.Hr. Sec. School	300	0423-2238278 9486453045
2.	Yedappalli	Community Hall	50	9443525547
3.	Yedappalli	Govt.Hr. Sec. School	100	0423- <del>2238278</del>
4.	Yedappalli	P U Primary School	50	9489555721 9943833842
5.	Arakombai	Community Hall	50	9655685442
6.	Ilithonai	Community Hall	50	7010095747
7.	Indra Nagar	Govt. Middle School	100	9443856777 8610327673
8.	Anniyada	Community Hall	50	9524779786

**Name of the Town Panchayat: Ketti**

S.No	Name of the Place/ Village	Name of the Building	Approximate Persons could be accommodated	Contact Numbers
1	Ullada	Community hall	200	9652077323
2	Achanakal	Community hall	150	9442494007
3	Lovedale	P U Primary School	500	9406187359
4	Wellbeck	P U Primary School	200	9159570534
5	Bygamund	Community hall	200	9868334383
6	Bygamund	P U Primary School	200	9787141191
7	Gandhipet	P U Primary School	150	9486159141
8	Mel Odayaratti	P U Primary School	200	9498360987
9	Kil Odayaratti	P U Primary School	150	9865734481
10	Denalai	Panchayat Middle School	200	9655589814
11	Kethorai	P U Primary School	150	9442941006
12	Kethorai	Community hall	250	9787182130
13	Sogathorai	Govt.Middle School	300	9751399879
14	Yellanalli	Govt.High School	500	9787555368
15	Yellanalli	P U Primary School	100	9585369988
16	Yellanalli	Community hall	100	7639157160



**Name of the Panchayat: Hullical**

<b>Sl. No</b>	<b>Name of the Place/ Village</b>	<b>Name of the Building</b>	<b>Approximate Persons could be accommodated</b>	<b>Contact Numbers</b>
1	Pannavenu	Community Hall	100	9787169877
2	Thiruvalluvar	Community Hall	150	9655327634
3	Hullical	Govt. High. School	300	9786016834
4	Hullical	Community Hall	250	9787674926
5	Thodamund	Community Hall	100	9786896983
6	Archedine	Community Hall	60	9578034341
7	Pillurmattam	Community Hall	100	9385631366
8	Anaipallam	P U Primary School	100	9442798913
9	Nehru Nagar	Community Hall	100	9443079376
10	Bharathi Nagar	Community Hall	200	9486486024
11	Sholrock	P U Primary School	60	9486085734
12	Hullical	CSI Primary School	250	9443609391

**Name of the Municipality: Coonoor Municipality  
Coonoor Town**

<b>S.No</b>	<b>Name of the Place/ Village</b>	<b>Name of the Building</b>	<b>Approximate Persons could be accommodated</b>	<b>Contact Numbers</b>
1	Coonoor Town	Govt. Hr Sec School	350	9443358934
2	Coonoor Town	Shanthi Vijai Higher Secondary School	350	04232207723
3	Coonoor Town	St.Mary's Higher Secondary School	400	04232230527
4	Coonoor Town	St.Antony Higher Secondary School	350	04232230556
5	Coonoor Town	Reach Matriculation High School	250	04232206123
6	Coonoor Town	Stanes Higher Secondary School	250	04232231186
7	Coonoor Town	Sarguru High School	300	04232206063
8	Wellington	St. Ann's (Girls) Higher Secondary School	400	9486304924
9	Wellington	Brindavan Higher Secondary School	300	0423244596

**Kotagiri Block****Name of the Panchayat: Nedugula**  
**Panchayat**

<b>Sl. No</b>	<b>Name of the Place / Village</b>	<b>Name of the Building</b>	<b>Approximate Persons could be accommodated</b>	<b>Contact Numbers</b>
1	V.O.C.Nagar	Community hall	30	6382443965
2	Ullathatty	Govt.Hr. Sec School	50	9385530518
3	Ullathatty	Community hall	40	9385530518
4	Jakka Kombai	Community hall	70	7010159011
5	Kilodane	P U Primary School	70	6383278292
6	Beragani	P U Primary School	30	8778228632
7	Beragani	Community hall	40	8072654345
8	Beragani	Community hall	40	6382574095
9	Indira Nagar	Community hall	30	9489308157
10	Erase Batta	Community hall	30	9080718346
11	Kotta nalli	P U Primary School	50	9943878821
12	Kotta nalli	Community hall	50	9943878821
13	Bamudi	Community hall	60	8124621071
14	Nedugula	Govt. Hr. Sec School	200	7094970328
15	Selakorai	Community hall	100	9843211161
16	Nedugula	Govt.Hr. Sec.School	200	9943534166
17	Nedugula	Community hall	150	9843833134
18	Kakasholai	Community hall	100	9360460200
19	Kairkambai	P U Primary School	50	9786588295
20	Kairkambai	High School	100	9442493322
21	Kairkambai	Community hall	40	6379188851
22	Milithen	Community hall	30	9159837699
23	Milithen	Govt.Hr. Sec School	200	9443610149
24	Elada	Govt. High School	100	6380848083
25	S.Kaikatti	Community hall	50	9751822451
26	S.Kaikatti	Govt. Middle School	200	9943710066

**Name of the Panchayat: Kodanadu Panchayat**

<b>Sl. No</b>	<b>Name of the Place/ Village</b>	<b>Name of the Building</b>	<b>Approximate Persons could be accommodated</b>	<b>Contact Numbers</b>
<b>27</b>	Keradamattam	Govt. Middle School	100	9443402632
<b>28</b>	Keradamattam	Community hall	200	9443402632
<b>29</b>	Sundatti	P U Primary School	100	9585918950
<b>30</b>	Sundatti	Community hall	150	9585918950

**Name of the Panchayat: Konavakarai Panchayat**

<b>S. No</b>	<b>Name of the Place/ Village</b>	<b>Name of the Building</b>	<b>Approximate Persons could be accommodated</b>	<b>Contact Numbers</b>
<b>31</b>	Konavakarai	Govt. High School	30	9994026814
<b>32</b>	Konavakarai	Community hall	15	9047883180
<b>33</b>	Konavakarai	Community hall	15	9047883180
<b>34</b>	Konavakarai	Primary School	20	9486465945
<b>35</b>	Thabbacombai	P U Primary School	50	9486711384
<b>36</b>	Betlada	Community hall	15	9585728956

**Name of the Panchayat: Jackanarai Panchayat**

<b>Sl. No</b>	<b>Name of the Place/ Village</b>	<b>Name of the Building</b>	<b>Approximate Persons could be accommodated</b>	<b>Contact Numbers</b>
<b>37</b>	Kallada	Community hall	20	9442791558
<b>38</b>	Thumboor	P U Primary School	20	7442791558
<b>39</b>	Selavai bettatty	Community hall	20	9566419005
<b>40</b>	Aravenu	Govt. High School	50	8754998348
<b>41</b>	Jaccanarai	Community hall	15	9043952543
<b>42</b>	Jaccanarai	P U Primary School	15	9488186685
<b>43</b>	Bangalada	P U Primary School	15	9500977009
<b>44</b>	Kilkaithala	P U Primary School	50	7708597424

**Name of the Panchayat: Kunjappanai Panchayat**

<b>S.No</b>	<b>Name of the Place/ Village</b>	<b>Name of the Building</b>	<b>Approximate Persons could be accommodated</b>	<b>Contact Numbers</b>
45	Kunjappanai	Govt. Hr. Sec School	90	9487342233
46	Kunjappanai	Community Hall	50	6374343490
47	Maamaram	P U Primary School	50	9486450331
48	Kottakambai	Govt. High. School	50	7639399446
49	Sakkatha	Community Hall	20	9442774234
50	Sakkatha	Govt. Middle School	20	9442774234
51	Kesalada	P U Primary School	20	8489730855

**Name of the Panchayat: Denad Panchayat**

<b>S.No</b>	<b>Name of the Place/ Village</b>	<b>Name of the Building</b>	<b>Approximate Persons could be accommodated</b>	<b>Contact Numbers</b>
52	Om Nagar	Community Hall	30	8903772754
53	Queen Sholai (Ganapathipuram)	Community Hall	35	8489150626
54	Queen Sholai	Primary School	45	9486440401
55	Honnatti	Community Hall	25	6369038031
56	Sholurmattam	Gov.High School	50	6379311768
57	Sholurmattam	Community Hall	20	9445658358
58	Kadasholai	Primary School	40	9443608666
59	Kil Kotagiri	Govt. Hr. Sec.	50	9843027475
60	Denad Kil hatti	P U Primary School	20	9884441554
61	Danad	Community Hall	50	7639737731

**Name of the Panchayat: Arakode Panchayat**

Sl. No	Name of the Place/ Village	Name of the Building	Approximate Persons could be accommodated	Contact Numbers
62	Garkiyur	Govt. High school	150	9442320442
63	Garkiyur	Community hall	40	9087385987
64	Kopaiyur	Community hall	60	9443763450
65	Kothimukku	Community hall	30	9585750259

**Name of the Panchayat: Kengarai Panchayat**

S.No	Name of the Place/ Village	Name of the Building	Approximate Persons could be accommodated	Contact Numbers
66	Hittakkal Bazaar	Community hall	50	9843534061
67	Hittakkal	Primary school	50	9786104948
68	Hittakkal	Community hall	100	9843534061
69	Podumudi	P U Primary School	150	9787054744
70	Bakkada	Community hall	35	8940821754
71	Thuneri	Community hall	30	9751156051
72	Kil kotagiri	Govt. Hr. sec. school	50	9843027475
73	Muthamil nagar	Community hall	20	6380128148
74	Sholur mattam	Govt. Hr.Sec. School	50	6379311768
75	Kambaiyur	Govt. High School	60	9488775805
76	Kengarai	Govt. High school	100	6374545349
77	Kengarai kilhatty	Community hall	40	9943109268

**Name of the Town Panchayat: Kotagiri Town Panchyat**

<b>Sl. No</b>	<b>Name of the Place/ Village</b>	<b>Name of the Building</b>	<b>Approximate Persons could be accommodated</b>	<b>Contact Numbers</b>
78	Horasholai	Community Hall	20	9787040344
79	Horasholai	Govt. Middle School	50	6379172696
80	Dhimbatty	Community Hall	25	8838910645
81	Dhimbatty	P U Primary School	30	8838910645
82	Kanneri mukku	Community Hall	100	9486455533
83	Kanneri mukku	Community Hall	100	9486455533
84	Alioor	Community Hall	30	9443204099
85	Kanneri mukku	Govt. High School	50	6374666808
86	Kechukatty	Community Hall	50	9443522197
87	Keirban	Community Hall	30	6379063287
88	Gathukuli	Community Hall	100	9489613329
89	Kotagiri	Govt. High School	100	8903530029
90	Keibeha Naduhatty	Community Hall	50	9786104937
91	Keribha	Govt. Middle School	100	9843389788
92	Keribha Kovil	Community Hall	50	9786104937
93	Keribaha Hossaty	Govt. Middle School	50	9443402915
94	Kaithala	Community Hall	50	9488428784
95	Thavitumedu	Community Hall	100	9488428784
96	Osatty	Community Hall	100	6383734503
97	Jegathala	Community Hall	100	9994515868

**Name of the Town Panchayat : Jegathala**

<b>Sl. No</b>	<b>Name of the Place/ Village</b>	<b>Name of the Building</b>	<b>Approximate Persons could be accommodated</b>	<b>Contact Numbers</b>
98	Jegathala	Community Hall	50	9751106176
99	Karakkorai	Community Hall	50	9677643395
100	Karakkorai	Community Hall	100	9442587752
101	Othanatty	Community Hall	100	9655785446
102	Othanatty	Middle School	20	9655785446
103	Bandhumi	Community Hall	40	9787166871
104	Bettatti	Community Hall	50	9159714389
105	Kattabettu	Community Hall	20	9843667196

## Gudalur Taluk

### **GUDALUR II VILLAGE**

<b>S. No.</b>	<b>Name of the place</b>	<b>Name of the Building</b>	<b>Approximate Persons could be accommodated</b>	<b>Contact Number</b>
1	Gudalur town	Govt. Hr.Sec.School	500	9486031135
2	Gudalur Town	Janakiammal Kalyana Mandapam	200	
3	Vandipettai	P.U.Primary School	250	9442085198
4	Thuppukuttipetai	P.P.Primary School	150	7598305951
5	Nandhatty	Govt Middle School	200	9443360431
6	Chalivayal	P.P.Primary School	100	9456188347
7	IInd mile	Govt Middle School	150	
8.	Kozhipalam	Govt Middle School	250	9442564114

### **GUDALUR I VILLAGE**

<b>S.No.</b>	<b>Name of the place</b>	<b>Name of the Building</b>	<b>Approximate Persons could be accommodated</b>	<b>Contact Number</b>
1	Athipali	Govt. Hr.Sec.School	500	
2	Puthur vayal	Govt High School	200	
3.	Thorpalli	GTR Middle School	200	9487071814

### **MUDUMALAI VILLAGE**

<b>S.No.</b>	<b>Name of the place</b>	<b>Name of the Building</b>	<b>Approximate Persons could be accommodated</b>	<b>Contact Number</b>
1	Kargudi	GTR Hr.Sec. School	120	9486086089

### **SRIMADURAI VILLAGE**

<b>S.No.</b>	<b>Name of the place</b>	<b>Name of the Building</b>	<b>Approximate Persons could be accommodated</b>	<b>Contact Number</b>
1	Manvayal	Community Hall	500	9443900746
2.	Kungoormoola	Govt. Hr.Sec. Shool	300	9443621218
3.	Ambalamoola	P.U.P School	150	9486294191



4.	Kanchikolli	GTR High School	150	9566415495
5.	Amblamoola	St. Sabastian High School	300	

#### **DEVALA I VILLAGE**

<b>S.No.</b>	<b>Name of the place</b>	<b>Name of the Building</b>	<b>Approximate Persons could be accommodated</b>	<b>Contact Number</b>
1	Devala Town	GTR High School	500	
2.	Valavayal	Govt Middle school	150	

#### **DEVALA II VILLAGE**

<b>S.No.</b>	<b>Name of the place</b>	<b>Name of the Building</b>	<b>Approximate Persons could be accommodated</b>	<b>Contact Number</b>
1	Pandiyar	P.U.Primary Pandiyar	200	
2.	Puliyambarai	P.U.Primary	150	

#### **PADANTHORI VILLAGE**

<b>S.No.</b>	<b>Name of the place</b>	<b>Name of the Building</b>	<b>Approximate Persons could be accommodated</b>	<b>Contact Number</b>
1	PadanthoraiTown	Crown Palace	500	
2.	Padanthorai Town	Riyath Palace	500	

#### **CHERUMULLI II VILLAGE**

<b>S.No.</b>	<b>Name of the place</b>	<b>Name of the Building</b>	<b>Approximate Persons could be accommodated</b>	<b>Contact Number</b>
1	Machikolli	P.U.P. School	200	

#### **CHERUMULLI I VILLAGE**

<b>S.No.</b>	<b>Name of the place</b>	<b>Name of the Building</b>	<b>Approximate Persons could be accommodated</b>	<b>Contact Number</b>
1	Devarsholai 8 <sup>th</sup> mile	Govt Hr.Sec School	800	
2.	Devarsholai	Community Hall	100	
3	Mayfield	Govt. Middle School	100	
4	Devan II	Govt Middle School	250	
5	Kottaimedu	P.U.Primary School	50	
6.	Kottaimattam	Govt High School	250	

**O'Valley I VILLAGE**

<b>S.No.</b>	<b>Name of the place</b>	<b>Name of the Building</b>	<b>Approximate Persons could be accommodated</b>	<b>Contact Number</b>
1	Kamaraj Nagar	P.U.Primary School	50	
2.	Choondi	Govt High School	150	
3	Periya choondi	Govt High School	500	
4	Gandhi Nagar	Govt Middle School	100	
5	Bharathi Nagar	Govt Middle School	100	
6.	Moolakad	P.U.Primary School	50	

**O'Valley II VILLAGE**

<b>S.No.</b>	<b>Name of the place</b>	<b>Name of the Building</b>	<b>Approximate Persons could be accommodated</b>	<b>Contact Number</b>
1	Arotuparai	P.U.Primary School	50	
2.	Arotuparai	Govt High School	300	

**TALUK- PANDALUR**

<b>S.No</b>	<b>Name of the Place/ Village</b>	<b>Name of the Building</b>	<b>Approximate Persons could be accommodated</b>	<b>Contact Numbers</b>
1	Nella Kottai	P U Primary School	100	9442224352
2	Nella Kottai	Govt. High School	300	9486193059
3	Muthirakolli	Govt. Middle School	100	9486128681
4	Bitharkadu	Govt. Hr. Sec School	500	9448078584
5	Pattavayal	Govt. Middle School	100	9442368499
6	Vellery	P U Primary School	50	9486711715
7	Ambala Moola	Govt. Hr. Sec. School	400	9442675571
8	Ambala Moola	P U Primary School	200	9442224715
9	Ambalavayal	PUP School	200	9442370383
10	Ambalavayal	Govt.High School	150	8903285609

**Name of the Panchayat: Cherangode Panchayat**

<b>Sl. No</b>	<b>Name of the Place/ Village</b>	<b>Name of the Building</b>	<b>Approximate Persons could be accommodated</b>	<b>Contact Numbers</b>
1	AyyanKolly	GTR School	100	9442275209
2	AyyanKolly	Community Hall	50	9487130753
3	Koolal	P U Primary School	50	9486216350
4	Kallichal	P U Primary School	100	7598200527
5	Erumadu	P U Primary School	200	9786752137
6	Erumadu	Govt. Hr. Sec School	400	9787311212
7	Manalvayal	P U Primary School	50	9486457667
8	Kappala	Govt. Middle School	100	9442019483
9	Vannathivayal	Govt. High School	300	9486711678
10	Kayyunni	Govt. High School	200	9442368947
11	Cherambadi	Govt. Middle School	200	9442493201
12	Cherambadi	Govt. Hr.Sec. School	500	9943356846
13	Naiyakansholai	Govt. Middle School	100	9486393697
14	Cherangode	Govt. Middle School	200	9486023838

15	Cherangode (Kollappally)	Community hall	50	9655327985
16	Cherangode	Community hall	50	9442674575
17	Kollappally	Govt. High School	300	9942606295
18	Maradi	Middle School	100	9442262842

**Name of the Municipality; Nelliylam Municipality**

<b>S.No</b>	<b>Name of the Place/ Village</b>	<b>Name of the Building</b>	<b>Approximate Persons could be accommodated</b>	<b>Contact Numbers</b>
1	Mangorange	PUP.School	50	8903234991
2	Carolin Estate	PUP School	50	8903234991
3	Elammanna	PUP School	50	7598187753
4	Uppatty-Punjavayal	PUM School	100	9442324131
5	Nelliylam Kundrilkadavu	PUP School	100	9442737308
6	Ponnani	GTR Middle School	200	9443005062
7	Pandalur	Govt.Hr.Sec.school	400	9976087177
8	Athikkunna	Govt. High School	200	8903591173
9	Mukkatty, Cholady	GTR Middle School	100	9488366638

## 17. List of Community Hall

### Community Hall in Udhagamandalam Panchayat

**Block available to the following habitation**

Sl. No.	Name of the Panchayat	Name of the Hamlet
1	<b>Thuneri</b>	Ambedkar Colony
2		Anikorai
3		Annanager
4		Attai
5		Egaduthorai
6		Denadukombai
7		Ganapathinager
8		Gowdercolony
9		Hosatty
10		Thuneri
11		Karakkal
12		Kelsalatha
13		Kel Thoraihatty
14		Makkorai
15		Maragal
16		Melsalatha
17		Mel Thoraihatty
18		Mission Compound
19		Moradacombai
20		Neruj9inager
21		Nellimanthu
22		Nittle
23		Orumalai
24		Saminathapuram
25		Sholada
26		Thavitumokkai
27		Ulupatty
28		Verkadu
1	<b>Kadanad</b>	Kadanad
2		Kavilorai
3		Mavukal
4		Odaiyaratty
5		Mel Mallikorai
6		Keel Mallikorai
7		Dhavani
8		Odiayaratty
9		Benthatty
10		Mothacombai
11		Baramannu
12		Chinnacoonoor
13		Kengal
14		Konahatty
15		Hosatty
16		Halatty
17		Naduhatty
18		Kadiatty

19	<b>Kadanad</b>	Manathalatty
20		Sokkanalli
1	<b>Thummanatty</b>	Thummanatty
2		Thummanada
3		Morikal
4		Baralatty
5		Kambatty
6		Arasakal Kambatty
7		Kunthachappai
8		Kappachi
9		Kenthorai
10		Arukuchi
11		Minalai
12		Madithorai
1	<b>Kagguchi</b>	Thiruchikadi
2		Doddani
3		Maduraiveerancolony
4		Banagudihatty
5		Kagguchi
6		Meldeenatty
7		Keeltheenatty
8		Oralarrani
9		Ajjur
10		Ajjur kovilur
11		Panahatty
12		Kalinganatty
13		Bikkamarahaty
14		T. Manihatty
15		Onnathalai
16		Ganthinagar
17		Kelbillicombai
18		Melbillicombai
19		kudumanai
20		Backiyanagar
21		Bharathinagar
22		Kattatimaniyada
23		Ambedgarnagar
1	<b>Kookal</b>	Kookal
2		Degili
3		Masakkal
4		Masakkal Colony
5		Pon Nagar
6		C Gula
7		Kookalthorai
8		Uilatty
9		Siriyur
10		Kurumudi

Sl. No.	Name of the Panchayat	Name of the Hamlet
1	<b>Doddabetta</b>	Adasholai
2		Kovilmedu
3		Manikkachanthanapuram
4		Odaikadu
5		Muthorai
6		Keelcvowhatty
7		Marlimundhu
1	<b>Ebbanad</b>	Ebbanad
2		Kengamudi
3		Kothumudi
4		Imalatty
5		Anaihatty
6		Morakutty
7		Kershar
8		Muthurayanager
9		Moradala
10		Beragal
11		Adasholai
12		Kovilmedu
13		Manikkachanthanapuram
14		Odaikadu
15		Muthorai
16		Keelcvowhatty
17		Marlimundhu
1	<b>Nanjanad</b>	Bengachagal
2		Governor Sholai
3		K.K. Nagar
4		Kel Cowhatty
5		Kuruthukuli
6		M. Palada
7		Mel Chowhatty
8		Nanjanad
1	<b>Hullathi</b>	Athikal
2		Bikkatty
3		Econy
4		Hullathi
5		Kadasholai
6		Karapillu
7		Kavaratty
8		Kil Kallatty
9		Masikal
10		Melur
11		Sholada
1	<b>Ithalar</b>	Ithalar
2		Porthi
3		Bembatty
4		Belithala
5		Kothakandimattam
6		Surrenthar Nagar

7	<b>Ithalar</b>	Puthuhatty
8		Appukodu
9		Angadiyatty
10		Kallkorai
11		Kallakoraihada
12		Osatty
13		Nunthala
14		Karikalvalai
1	<b>Mulligoor</b>	Mulligoor
2		New Attuboil
3		Gandhikandi
1	<b>Melkudah</b>	Melkudah
2		Koormiyapuram
3		Attumaloa
4		Thummanerikombai
5		Ambedkarnagar
6		Kozhiyatty
7		Thaniyakandi
8		Melur
9		Osatty
10		Bikkatty
11		Appatty
12		Iriyaseekagi
13		Indranagar
14		JJ Nagar
15		Kamaraj Nagar
1	<b>Balacola</b>	B. Manihatty
2		Balacola
3		Bengal
4		C. Manihatty
5		Denadu
6		Kanneri
7		Kokkalada
8		Kothiben
9		Manjacombai Village
10		Manthanai
11		Masikandi
12		Meerkeri
13		Melur Melannai
14		Mudugula
15		Oranelli
16		Rajendra Nagar
17		Thangadu



**COONOOR PANCHAYAT BLOCK**

**PANCHAYAT WISE COMMUNITY HALL DETAILS**

<b>Sl. No.</b>	<b>Name of the Panchayat</b>	<b>Name of the Hamlet</b>
1	<b>Bandishola</b>	Sholadamattam
1	<b>Beratty</b>	Beratty
2		Mel Bharath Nagar
3		Forestdale
4		Indira Nagar
5		Kamarajapuram
1		<b>Burliar</b>
2	Kodamalai	
3	Iyyappan Colony	
4	Kodamalai Hosatty	
5	Pudukadu	
1	<b>Hubbathalai</b>	
2		Chinna Hubathalai
3		Gandhinagar
4		Kakkan Nagar
5		Karimarahatti
6		MGR Nagar
7		Periya Bikkatty
8		Periya Hubathalai
9		Valluvar Nagar
10		Vasampallam
1	<b>Yedappalli</b>	Yedappalli
2		Ellithorai
3		Indira Nagar
4		Aniyada
5		Mullainagar
6		Aracombai
7		Halakkarai
8		Bellattimattam
9		Asari colony

1	<b>Melur</b>	Melur
2		Arukutchi
3		Kil Hosatty
4		Naihatty
5		Meenmalai
6		Araihatti
7		Thilagar nagar
8		Bellada
9		Alattanai
10		Dicland Lease

**KOTAGIRI PANCHAYAT BLOCK  
LIST OF COMMUNITY HALLS**

<b>Sl.No.</b>	<b>NAME OF THE PANCHAYAT</b>	<b>NAME OF THE HAMLET</b>
1	<b>THENGUMARAHADA</b>	Kallampalayam melur
2		Thengumarahada
3		Allimayar
1	<b>JACKANARAI</b>	Jackanarai
2		Valluvarcolony
3		Kethikeri
4		Thinnyur
5		Jackanarai dhoraikeri
6		Jackanarai kilkeri
7		Jackanarai Oorkeri
8		Aravenuhatty
9		Bangalada
10		Bettatty
11		Kallada
12		Thothamukkai
13		Sackatha
14		Sackathakilpaguthi
15		Thumboor
16		Kesalada
17		Mudiyacombai
1	<b>KENGARAI</b>	Mettukkal
2		Nattakal
3		Padumudi
4		Hittakal melhatty
5		Thottamanaihatty
6		Thuneri
7		Kengaraikilhatty
8		Manthatty
9		Kambaiyur
10		Hosatty
11		Imbimarahatty

<b>Sl.No.</b>	<b>NAME OF THE PANCHAYAT</b>	<b>NAME OF THE HAMLET</b>
1	<b>NEDUGULA</b>	Nedugula
2		Erisabetta
3		Kuttimaninagar
4		Indiranagar
5		Ammannagar
6		Kasthuribanagar
7		Neriguda
8		Kakkasholai
9		Sunshinenagar
10		Sullikoodu
11		Bamudi
12		Beragani
13		Gurukathi
14		Jackacombai
15		Kaircombai
16		Kambatty
17		Mel kappatty
18		Kilkappatty
19		Kiloden
20		Kottanalli
21		Kunnihatty
22		Meloden
23		Milidhane
24		Naaragiri
25		Saamilthittu
26		Selakkorai
27		Ullathatty
28		Beragani kadaikeri
1	<b>NADUHATTY</b>	Naduhatty
2		Ketticombai
3		Kalhatty
4		Kattabettu
5		Pudiyangi

6		Thogalatty
7		Addavalai
8		Biyangi
9		Arakkombai
10		Bethala
11		Gundada
12		Kadakodu
1	<b>KUNJAPANAI</b>	Adubettu
1	<b>KONAVAKKARAI</b>	Konavakkarai
2		Thalamukkai
3		Betlada
4		Keemagatty
1	<b>DENADU</b>	Queensholai ganapathipuram
2		Tantea queensholai
3		Ohmnagar
4		Kokkaal
5		Battakorai
6		Kaggula
7		Queensholaihatty
8		Hosakeri
1	<b>KADINAMALA</b>	Kothimuku
2		Bangalapadigai
1	<b>ARACODE</b>	Karikkaiyoor
2		Bangalapadugai
3		Vakkanamara
4		Elada
1	<b>KODANADU</b>	Keradamattam
2		V.p.gandhinagar
3		Bharathinagar
4		Sundatty
5		Kilinjаманду

**LIST OF COMMUNITY HALLS****GUDALUR BLOCK**

<b>Sl.No.</b>	<b>Name of the Panchayat</b>	<b>Name of the Hamlet</b>
1.	<b>Cherangode</b>	Cherambadi
2.		Ayyankolli
3.		Kolapalli
4.		Olimada
5.		Muranthaty
6.		Erumadu
7.		Cherangode
1.	<b>Nellakotai</b>	Kariyasholai
2.		Pakkana
3.		Bitherkad
4.		Ambalamoola
1.	<b>Masinagudi</b>	Mavanalla
2.		Vazhalaithottam
3.		Moyar
4.		Masinagudi
1.	<b>Srimadurai</b>	Manvayl

### 18. List of Community Kitchen and Cooks Available

<b>Noon Meal Staffs Contact Details</b>				
<b>S. No</b>	<b>Block</b>	<b>NAME OF THE SCHOOL</b>	<b>NAME OF THE COOK &amp; HELPER</b>	<b>PH NUMBER</b>
1	Udhagamandalam	PANCHAYAT UNION MIDDLE SCHOOL, ADASHOLAI	YOGARANI(HELPER)	9787325774
2	Udhagamandalam	PANCHAYAT UNION PRIMARY SCHOOL, THALAIKUNDHA	VELANKANNI (COOK)	9787890916
3	Udhagamandalam	PANCHAYAT UNION MIDDLE SCHOOL, ODAIKADU	SUSILA (COOK)	9087658154
4	Udhagamandalam	ADI DRAVIDA WELFARE MIDDLE DODDABETTA	AMUTHA (HELPER)	6384954863
5	Udhagamandalam	GOVT AIDED HIGH SCHOOL HPF	VISHALA (COOK)	9442148819
6	Udhagamandalam	ANTONYS PRIMARY SCHOOL LOVEDALE	R.LEELAVATHIA (COOK)	7639387533
7	Udhagamandalam	ANTONYS HIGH SCHOOL LOVEDALE	AYESHA(HELPER)	9443098627
8	Udhagamandalam	GOVERNMENT HIGHER SECONDARY SCHOOL NANAJANAD	B. GEETHA	9751014982
9	Udhagamandalam	PANCHAYAT UNION MIDDLE SCHOOLKILCOWHATTY	D.THERESA	8524079433
10	Udhagamandalam	PANCHAYAT UNION MIDDLE SCHOOLMELCOWHATTY	M.SHANTHI	9786043848
11	Udhagamandalam	ADI DRAVIDA WELFARE MIDDLE THAKKAR BABA NAGAR	DEVI.T.	6384303241
12	Udhagamandalam	PANCHAYAT UNION PRIMARY SCHOOL NANJANAD	V. SHANTHI ( COOK)	9626984089
13	Udhagamandalam	PANCHAYAT UNION PRIMARY SCHOOL KAKKANJI COLONY	GANGADEVI (COOK)	9786111767
14	Udhagamandalam	GOVT AIDED ST FRANCIES MIDDLE KURUTHUKULLI	RAJESHWARI (COOK)	-
15	Udhagamandalam	PANCHAYAT UNION PRIMARY SCHOOL, KAVARATTY	PARVATHY(COOK)	8015981639
16	Udhagamandalam	PANCHAYAT UNION PRIMARY SCHOOL HULLATHY MELUR	R.AMBIGA	8489793571
17	Udhagamandalam	PANCHAYAT UNION PRIMARY SCHOOL, EKONI	SHEELA	8754651007
18	Udhagamandalam	PANCHAYAT UNION MIDDLE SCHOOL , SHOLADA	ANJU (COOK)	8220899433
19	Udhagamandalam	PANCHAYAT UNION PRIMARY SCHOOL, KADASHOLAI	BABY	9488061745
20	Udhagamandalam	CSI PRIMARY SCHOOL KALLATTY	INDIRA (HELPER)	7094070546

21	Udhagamandalam	PANCHAYAT UNION MIDDLE SCHOOL HULLATHY	RANI	7200799138
22	Udhagamandalam	GOVERNMENT HIGH SCHOOL AKONI	RUKU(COOK)	8531631057
23	Udhagamandalam	PANCHAYAT UNION PRIMARY SCHOOL, ODAYARATTY	GUNA(COOK)	8428941432
24	Udhagamandalam	PANCHAYAT UNION PRIMARY SCHOOL, BENTHATTY	CHITRA(HELPER)	7094968400
25	Udhagamandalam	PANCHAYAT UNION PRIMARY SCHOOL, KAVILORAI	LAKSHIMI(COOK)	9488641016
26	Udhagamandalam	PANCHAYAT UNION PRIMARY SCHOOL, ALATTY	DEVI(HELPER)	8300614293
27	Udhagamandalam	PANCHAYAT UNION PRIMARY SCHOOL DHAVANA	SHYAMALA.R.	8489680882
28	Udhagamandalam	PANCHAYAT UNION PRIMARY SCHOOL, CHINA COONOOR	P.JANAGI (COOK)	9787742792
29	Udhagamandalam	GOVERNMENT HIGHER SECSONDARY SCHOOL CHINNA COONOOR	CHANDRAKALA(COOK)	9751822143
30	Udhagamandalam	GOVERNMENT HIGH SCHOOL KADANAD	PARVATHI(COOK)	7603859014
31	Udhagamandalam	PANCHAYAT UNION PRIMARY SCHOOL, ANIKORAI	LAKSHIMI(COOK)	8110886705
32	Udhagamandalam	PANCHAYAT UNION PRIMARY SCHOOL, THORAIATTY	DEVI(HELPER)	
33	Udhagamandalam	GOVERNMENT HIGH SCHOOL THORAIATTY	THAMAYANTHI(COOK)	8531000618
34	Udhagamandalam	GOVERNMENT HIGHER SECONDARY SCHOOL THUNERI	SATHYAKALA(COOK)	9786568467
35	Udhagamandalam	PANCHAYAT UNION PRIMARY SCHOOL AMBEDKAR NAGAR	SAILAJA(HELPER)	8300242271
36	Udhagamandalam	PANCHAYAT UNION PRIMARY SCHOOL KOTHUMUDI	NAGAMMA(COOK)	
37	Udhagamandalam	PANCHAYAT UNION PRIMARY SCHOOL BERAGAL	SHANTHI(HELPER)	
38	Udhagamandalam	PANCHAYAT UNION PRIMARY SCHOOL MORAKUTTY	BABYCOOK)	
39	Udhagamandalam	PANCHAYAT UNION PRIMARY SCHOOL IDUHATTY	R. VIJAYA (COOK)	9786137127
40	Udhagamandalam	GOVERNMENT HIGH SCHOOL EBBANAD	KAVITHA(HELPER)	8098014678
41	Udhagamandalam	PANCHAYAT UNION PRIMARY SCHOOL HONNATHALAI	OMANA(COOK)	9488302262
42	Udhagamandalam	PANCHAYAT UNION PRIMARY SCHOOL, KUNTHACHAPPAI	KANAGAMANI(COOK)	



43	Udhagamandalam	PANCHAYAT UNION PRIMARY SCHOOL, THUMMANATTI	SHEELA(COOK)	
44	Udhagamandalam	PANCHAYAT UNION PRIMARY SCHOOL, MADITHORAI	SELVI (COOK)	9159296137
45	Udhagamandalam	PANCHAYAT UNION PRIMARY SCHOOL, KAPPACHI	A.VASANTHA	9787913222
46	Udhagamandalam	PANCHAYAT UNION MIDDLE SCHOOLT. T.MANIHATTY	KALPANA(HELPER)	9047776726
47	Udhagamandalam	PANCHAYAT UNION MIDDLE SCHOOLBACKIYA NAGAR	MUTHULAKSHIMI(HELPER)	8489305083
48	Udhagamandalam	GOVERNMENT HIGHER SECONDARY SCHOOL THUMMANATTY	SHEELA(COOK)	9655852604
49	Udhagamandalam	PANCHAYAT UNION PRIMARY SCHOOL, KAGGUCHI	SUNDARI	9787233425
50	Udhagamandalam	PANCHAYAT UNION PRIMARY SCHOOL, AJOOR	SAVITHIRI(HELPER)	9489473055
51	Udhagamandalam	PANCHAYAT UNION PRIMARY SCHOOL, DODDANNI	PARAMESHWARI(HELPER)	9487843042
52	Udhagamandalam	PANCHAYAT UNION PRIMARY SCHOOL KANACOMBAI	H. SHANTHI (HELPER)	8489824865
53	Udhagamandalam	GOVERNMENT HIGHER SECSONDARY SCHOOL KAGGUCHI	SHARMILA (HELPER)	9655898694
54	Udhagamandalam	PANCHAYAT UNION PRIMARY SCHOOL, DHEGLI	H. LALITHA (HELPER)	8940391394
55	Udhagamandalam	PANCHAYAT UNION PRIMARY SCHOOL, KOOKAL	NEELAMMA(COOK)	9585522746
56	Udhagamandalam	PANCHAYAT UNION PRIMARY SCHOOL, KOOKALTHORAI	AMBIKA(HELPER)	9655132855
57	Udhagamandalam	GOVERNMENT HIGHER SECONDARY SCHOOL KOOKALTHORAI	C. VASANHA(COOK)	9524054310
58	Udhagamandalam	PANCHAYAT UNION PRIMARY SCHOOL DHEENATTY	ARUKKANNI(COOK)	7448978130
59	Udhagamandalam	PANCHAYAT UNION PRIMARY SCHOOL, DENAD	PUSHPAVENI (COOK)	9487220984
60	Udhagamandalam	PANCHAYAT UNION PRIMARY SCHOOL KILOOR KOKALADA	DHANALAKSIMI	7598022903
61	Udhagamandalam	PANCHAYAT UNION PRIMARY SCHOOL BALACOLA	PADMAPRIYA(COOK)	9342908084
62	Udhagamandalam	PANCHAYAT UNION PRIMARY SCHOOL, NUNTHALA	NIVETHA(HELPER)	9626542666
63	Udhagamandalam	UNTEA PRIMARY SCHOOL, DEVABETTA	ELSI(HELPER)	9655678751
64	Udhagamandalam	UNTEA PRIMARY SCHOOL, CHAMRAJ	VIJAYA	7598746181

65	Udhagamandalam	PANCHAYAT UNION MIDDLE SCHOOL DEVARSHOLAI	UMA(COOK)	8870506901
66	Udhagamandalam	GOVERNMENT HIGHER SECONDARY NUNTHALA	OMANA(COOK)	8.49E+10
67	Udhagamandalam	GOVERNMENT HIGHER SECONDARY SCHOOL KANNERIMANTHANAI	A.NITHYA	9825920515
68	Udhagamandalam	GOVERNMENT HIGHER SECONDARY SCHOOL KATHADIMATTAM	SRIDEVI(COOK)	
69	Udhagamandalam	CHAMRAJ HIGHER SECONDARY SONDARY SCHOOL. CHAMRAJ	MAHALAKSIMI	9865331892
70	Udhagamandalam	PANCHAYAT UNION PRIMARY SCHOOL, KINNAKORAI	SREEJA(HELPER)	8667597257
71	Udhagamandalam	PANCHAYAT UNION PRIMARY SCHOOL, IRIYASEGAI	L. MANONMANI(HELPER)	9047053119
72	Udhagamandalam	GOVERNMENT HIGH SCHOOL KINNAKORAI	M. RANI (COOK)	9787639423
73	Udhagamandalam	BETHLEHEM PRIMARY SCHOOL	SAGAYAMARY (COOK)	9443165224
74	Udhagamandalam	U.N.T.E SCHOOL KORAKUNDHA	SARASA(COOK)	9487980210
75	Udhagamandalam	GOVT HIGH SCHOOL MULLIMALAI	KAMALA(COOK)	6382114908
76	Udhagamandalam	PANCHAYAT UNION MIDDLE SCHOOL ANNANAGAR	KRISHNAVENI (COOK)	7449021807 8807121807
77	Udhagamandalam	PANCHAYAT UNION MIDDLE SCHOOL MULLIGOOR	BACKIYALAKSHIIMI(H)	7598122107
78	Udhagamandalam	PANCHAYAT UNION PRIMARY SCHOOL, BEMBATTY	J. MARY(COOK)	8531082621
79	Udhagamandalam	PANCHAYAT UNION PRIMARY SCHOOL, ITHALAR	KUMAR(COOK)	9843298295
80	Udhagamandalam	PANCHAYAT UNION PRIMARY SCHOOL APPUKODU	K.KAVITHA	9385768853
81	Udhagamandalam	PANCHAYAT UNION PRIMARY SCHOOL BELITHALA	VANITHA(COOK)	9489594394
82	Udhagamandalam	PANCHAYAT UNION PRIMARY SCHOOL, PORTHI ADDA	JAYALAKSIMI(HELPER)	9363688772
83	Udhagamandalam	PANCHAYAT UNION PRIMARY SCHOOL, GANDHIKANDY	SHANTHA SAGAYARANI(COOK)	6369139947
84	Udhagamandalam	PANCHAYAT UNION PRIMARY SCHOOL EMERALD CAMP	VALLI (COOK)	9486492418
85	Udhagamandalam	GOVERNMENT HIGH SCHOOL KALLAKORAI	JESSY(COOK)	9655681043
86	Udhagamandalam	GOVERNMENT HIGH SCHOOL EMERALD	PANDIYAMMAL(HELPER)	9047399948
87	Udhagamandalam	GOVERNMENT HIGHER SECONDARY SCHOOL ITHALAR	SARANYA(HELPER)	9488714329

88	Udhagamandalam	ADI DRAVIDA WELFARE SCHOOL ELKHIL	KARPAGAM (COOK)	7092829557
89	Udhagamandalam	ST. PHILOMENA PRIMARY SCHOOL OOTY	ROSLIN(COOK)	7868904088
90	Udhagamandalam	SHANTHI VIJAYA PRIMARY SCHOOL OOTY	SHAJAN (COOK)	9626699443
91	Udhagamandalam	ST. ANTONYS PRIMARY SCHOOL KANDAL	JAYA GOWRI	9894517941
92	Udhagamandalam	VIVEKANANDA PRIMARY SCHOOL THEETTUKKAL	M. SELVI (COOK)	9751596160
93	Udhagamandalam	CSI PRIMARY SCHOOL KANDAL	FARITHA (COOK)	8940935228
94	Udhagamandalam	OM PRAKASH PRIMARY SCHOOL KANDAL	ELIZABETH (COOK)	8939561421
95	Udhagamandalam	AIDED THERASA PRIMARY SCHOOL.FINGERPOST	MAHESHWARI (HELPER)	8098173053
96	Udhagamandalam	NIRMALA PRIMARY SCHOOL FINGER POST	SUSEELA(COOK)	8778926037
97	Udhagamandalam	CSI PRIMARY SCHOOL FERNHILL	A. VIJAYA	
98	Udhagamandalam	SACRED HEARD MIDDLE SCHOOL	VALARMATHI(COOK)	9047895607
99	Udhagamandalam	GOVT AIDED CSI HOBERT MIDDLE OOTY	GANGADEVI (COOK)	6382558148
100	Udhagamandalam	ST. THERESA HIGH SCHOOL, OOTY	THANGAMANI(COOK)	8110075956
101	Udhagamandalam	GOVERNMENT HIGHER SECONDARY SCHOOL OOTY	ARIYAMALA	9361694822
102	Udhagamandalam	SHANTHI VIJAY (G)HSS, OOTY	POWSHIYA (COOK)	9487342264
103	Udhagamandalam	SACRED HEARD HIGH SECONDARY SCHOOL	ASANTHA(HELPER)	9787913222
104	Udhagamandalam	BETHLEHEM GIRLS HIGHER SECONDARY SCHOOL, OOTY	SANTHI (COOK)	8838693673
105	Udhagamandalam	CSI GEL HIGHER SECONDARY SCHOOL, OOTY	MARY PHILOMINA(HELPER)	
106	Udhagamandalam	ST.JOSEPHSHIGHER SECONDARY SCHOOL, OOTY	KOKILA(HELPER)	7339685874
107	Udhagamandalam	CSI(CMM)HIGHER SECONDARY SCHOOL OOTY	INDIRANI(HELPER)	7094184929
108	Udhagamandalam	CSI CMM PRIMARY OOTY	E. SHAKILA	8508325601
109	Udhagamandalam	AIDED JOSEPHS PRIMARY SCHOOL	SHANTHI PHILOMINA	8489134228
110	Udhagamandalam	FRANCIS PRIMARY SCHOOL, MANAJANAKORAI	GANAGAMANI (HELPER)	
111	Udhagamandalam	PANCHAYAT UNION PRIMARY SCHOOL. INDIRANAGAR (SSA)	DEIVANAI	9489463291
112	Udhagamandalam	PANCHAYAT UNION MIDDLE SCHOOL, PYKARA	KALAVATHY(COOK)	7449296359
113	Udhagamandalam	PANCHAYAT UNION PRIMARY SCHOOL, NADUVATTAM	PRIYA(COOK)	9786066877
114	Udhagamandalam	PANCHAYAT UNION PRIMARY SCHOOL, ANUMAPURAM	RAJESHWARI (COOK)	7639279830

115	Udhagamandalam	PANCHAYAT UNION PRIMARY SCHOOL, UPPER PROSPECT	NAGARATHINAM(COOK)	9345776836
116	Udhagamandalam	PANCHAYAT UNION PRIMARY SCHOOL, ASSINGTON	LATHA(HELPER)	8903775877
117	Udhagamandalam	ADI DRAVIDAR PRIMARY SCHOOL HOOKER	VANAJAKSHI (COOK)	7448478537
118	Udhagamandalam	HOLY CROSS PRIMARY SCHOOL NADUVATTAM	SHANTHI.(COOK)	9787325106
119	Udhagamandalam	PANCHAYAT UNION MIDDLE SCHOOLT.R. BAZAAR	SARASWATHY	9787275985
120	Udhagamandalam	ADI DRAVIDA WELFARE GOVERNMENT HIGH SCHOOL HOOKER	VALLI (COOK)	9787635231
121	Udhagamandalam	PANCHAYAT UNION PRIMARY SCHOOL, DEIVAMALAI (SSA)	SANGEETHA (HELPER)	8940655947
122	Udhagamandalam	GOVERNMENT HIGH SCHOOL NADUVATTAM	RUTHIRI(COOK)	9655586168
123	Udhagamandalam	PANCHAYAT UNION PRIMARY SCHOOL GLENMORGAN ESTATE	DIVYA	7598213382
124	Udhagamandalam	PANCHAYAT UNION MIDDLE SCHOOLGLENMORGAN CAMP	VEERAMMA (COOK)	9488303117
125	Udhagamandalam	PANCHAYAT UNION PRIMARY SCHOOL SHOLUR KOTAGIRI	KANNIYAMMA (COOK )	9047458205
126	Udhagamandalam	CSI PRIMARY SCHOOL, DUNSANDALE	P. COROLI	8940253961
127	Udhagamandalam	PANCHAYAT UNION PRIMARY SCHOOL SHOLUR	T.VIJAYA (HELPER )	9787135931
128	Udhagamandalam	GOVERNEMENT HIGH SCHOOL, SHOLUR	CHANDRIKA (COOK)	8940828335
129	Udhagamandalam	PANCHAYAT UNION PRIMARY SCHOOL, MULLIMALAI	SAVITHIRI (COOK)	7598135370
130	Udhagamandalam	PANCHAYAT UNION PRIMARY SCHOOL STAFFCAMP	VIJAYALAKSHIMI (HELPER) LAILA (HELPER)	9786969036
131	Udhagamandalam	PANCHAYAT UNION MIDDLE SCHOOL KILKUNDHA	D. SHANTHI(COOK) BASUVARAJ (COOK)	9360940511 7598432638
132	Udhagamandalam	GOVERNMENT HIGHER SECONDARY SCHOOL BOYS MANJOOR	K.SABURA	9442193219
133	Udhagamandalam	PANCHAYAT UNION PRIMARY SCHOOL LABOUR CAMP	DEVAKI(COOK)	9488935770
134	Udhagamandalam	PANCHAYAT UNION PRIMARY SCHOOL, BIKKATTY	DEVI(COOK)	
135	Udhagamandalam	PANCHAYAT UNION PRIMARY SCHOOL, KUNDHA KOTAGIRI	MATHAVI(COOK)	8098682041
136	Udhagamandalam	PANCHAYAT UNION PRIMARY SCHOOL EDAKADU	DEVAGI (HELPER)	8531099625

137	Udhagamandalam	PANCHAYAT UNION PRIMARY SCHOOL SIVA SAKTHI NAGAR	NAGAMMAL	7598977901
138	Udhagamandalam	GOVERNMENT HIGH SCHOOL BIKKATTY	MARY(COOK) MARIYAMMAL (HELPER)	
139	Udhagamandalam	GOVERNMENT HIGHER SECONDARY SCHOOL YEDAKAD	PANCHALI(COOK)	9488462092
140	Udhagamandalam	PANCHAYAT UNION PRIMARY SCHOOL MANJOOR	MANIMALA	9486201473
141	Udhagamandalam	THAKKAR BABA GURUKULAM MIDDLE NEERKACHIMUND	PONMANI(COOK)	9445139878
142	Udhagamandalam	GOVERNMENT HIGH SCHOOL, ANIKORAI	RENUGA(HELPER)	9787284848
143	Gudalur	AIDED PRIMARY SCHOOL PANDALUR	KAMAKSHI	9626873047
144	Gudalur	PANCHAYAT UNION PRIMARY SCHOOL LOWERBEKKY	VINOTHINI	9345711319
145	Gudalur	PANCHAYAT UNION PRIMARY SCHOOL BITHERKAD	SARFUNEEESA	9846971012
146	Gudalur	AIDED PRIMARY SCHOOL FATHIMA	SARAMMA	9787498276
147	Gudalur	PANCHAYAT UNION MIDDLE SCHOOL MUDIRAKOLLY	LAKSHMI	9176514807
148	Gudalur	PANCHAYAT UNION PRIMARY SCHOOL AMMANKAVU	MANI	8489192713
149	Gudalur	GOVERNMENT HIGHER SECONDARY SCHOOL DEVALA	NABEESA	9487068817
150	Gudalur	GOVERNMENT TRIBAL RESIDENTIAL HIGH SCHOOL DEVALA	KIRSHNA VENI	7598524181
151	Gudalur	GOVERNMENT HIGH SCHOOL KARIAYASHOLAI	SAVITHRI	9486383301
152	Gudalur	AIDED HIGH SCHOOL MARTHOMANAGAR	ANNAKUTTY	9487378733
153	Gudalur	AIDED HIGH SCHOOL PANDALUR	SARABHEGAM	9486670853
154	Gudalur	GOVERNMENT HIGHER SECONDARY SCHOOL DEVERSHOLAI	AAMINA	9655153374
155	Gudalur	GOVERNMENT PRIMARY SCHOOL CHEARNBADI	GEETHA	9486151706
156	Gudalur	PANCHAYAT UNION MIDDLE SCHOOL UPPATY	UDHAYARANI	9488520831

157	Gudalur	GOVERNMENT HIGH SCHOOL KOTTAMEDU	PARVATHI	9442675401
158	Gudalur	PANCHAYAT UNION MIDDLE SCHOOL VILANGOOR	ANBUSELVAM	6382947288
159	Gudalur	PANCHAYAT UNION PRIMARY SCHOOL NO.10 COLONY	SANTHA	8903210223
160	Gudalur	AIDED HIGH SCHOOL GRG VAZHAITHOTTAM	VALARMATHI	9486277850
161	Gudalur	AIDED PRIMARY SCHOOL GOLSELAND	JEENATH	9442564876
162	Gudalur	PANCHAYAT UNION PRIMARY SCHOOL KARIKUTTY	SHEELA	9442767158
163	Gudalur	PANCHAYAT UNION PRIMARY SCHOOL KADASANAKOLLY	PAATHUMA	9843284910
164	Gudalur	PANCHAYAT UNION MIDDLE SCHOOL MAYAR	MANI	9047572482
165	Gudalur	PANCHAYAT UNION PRIMARY SCHOOL SUBHASHNAGAR	RAJATHI	9442811173
166	Gudalur	GOVERNMENT TRIBAL RESIDENTIAL MIDDLE SCHOOL MUKKTTY	AAYISHABEE	9486641947
167	Gudalur	AIDED PRIMARY SCHOOL GLENVANCE	JULIET	8903376492
168	Gudalur	PANCHAYAT UNION MIDDLE SCHOOL PEARLDIVISION	MANGALAM	9486921647
169	Gudalur	AIDED PRIMARY SCHOOL SEAFORTH	PARVATHI	9488428965
170	Gudalur	PANCHAYAT UNION PRIMARY SCHOOL EAST	PUSHPAVATHI	9941894559
171	Gudalur	GOVERNMENT HIGHER SECONDARY SCHOOL AMBALAMOOLA	PATHUMA	8903156910
172	Gudalur	GOVERNMENT PRIMARY SCHOOL PANDIYAR	JEYARANI	9655931598
173	Gudalur	PANCHAYAT UNION PRIMARY SCHOOL HEALTH CAMP	SELAVAMERI	9487127795
174	Gudalur	PANCHAYAT UNION PRIMARY SCHOOL PANDAKKAPPU	SUBAITHA	9486956367
175	Gudalur	AIDED HIGH SCHOOL SANTHIVIJAY	SHANTHI	948734448
176	Gudalur	PANCHAYAT UNION PRIMARY SCHOOL NELLAKOTTAI	VIGNESHWARI	9843382336

177	Gudalur	PANCHAYAT UNION PRIMARY SCHOOL WEST	GRECY	9486219591
178	Gudalur	PANCHAYAT UNION PRIMARY SCHOOL CHELAKUNNA	SHOBANA	8903678548
179	Gudalur	PANCHAYAT UNION PRIMARY SCHOOL CHELUKKADI	AYISHA	8903121208
180	Gudalur	PANCHAYAT UNION PRIMARY SCHOOL MACHIKOLLY	ABSATH	8489231705
181	Gudalur	PANCHAYAT UNION PRIMARY SCHOOL PAULIYAMPARAI	KAMALADEVI	8903028201
182	Gudalur	PANCHAYAT UNION PRIMARY SCHOOL AMBALAMoola	SANTHA	6374099517
183	Gudalur	GOVERNMENT PRIMARY SCHOOL NELLIYALAM	PARAMESWARI	6379517866
184	Gudalur	PANCHAYAT UNION PRIMARY SCHOOL MAZHAVAVAN CHERANBADI	KANIYAMUTHU	9489366584
185	Gudalur	GOVERNMENT HIGH SCHOOL KAYYUNNI	AMUTHA	8903591159
186	Gudalur	PANCHAYAT UNION PRIMARY SCHOOL KOOVAMoola	JAYA	9486956088
187	Gudalur	PANCHAYAT UNION MIDDLE SCHOOL DEVAN -2	DEEPAMATHI	9487388726
188	Gudalur	PANCHAYAT UNIONMIDDLE SCHOOL VANDIPETTAI	FATHIMA	9751459254
189	Gudalur	PANCHAYAT UNION MIDDLE SCHOOL NAYAKKANSHOLAI	RAJALAKSHMI	9486288680
190	Gudalur	PANCHAYAT UNION PRIMARY SCHOOL GOLSELAND	CHINNAZHAGI	9442564876
191	Gudalur	PANCHAYAT UNIONMIDDLE SCHOOL FIRST MILE	PUSHPARANI	9786094705
192	Gudalur	GOVERNMENT HIGHER SECONDARY SCHOOL PANDALUR	HARITHA	9626910480
193	Gudalur	AIDED PRIMARY SCHOOL PANDALUR	KALAISELVI	9786387036
194	Gudalur	PANCHAYAT UNION PRIMARY SCHOOL KOOLAL	RASIYA	7094714818

195	Gudalur	GOVERNMENT TRIBAL RESIDENTIAL MIDDLE SCHOOL PONNANI	SELVARANI	9943055968
196	Gudalur	PANCHAYAT UNION PRIMARY SCHOOL LAURISTONE 4	RAJESWARI	9486400538
197	Gudalur	AIDED PRIMARY SCHOOL NEWHOPE	BEENAROSE	9786831598
198	Gudalur	PANCHAYAT UNION MIDDLE SCHOOL GANDINAGAR	KALIYAMMA	7598009183
199	Gudalur	GOVERNMENT HIGHER SECONDARY SCHOOL SREEMADURAI	SARALA	9443611528
200	Gudalur	PANCHAYAT UNION PRIMARY SCHOOL AMBALAVAYAL	SYAMALA	9442767158
201	Gudalur	PANCHAYAT UNION MIDDLE SCHOOL VAZHAVAYAL	RANI	9486967354
202	Gudalur	PANCHAYAT UNION MIDDLE SCHOOL BHARATHI NAGAR	MALA	9442680208
203	Gudalur	GOVERNMENT PRIMARY SCHOOL KAVAYAL	AMMINI	8903017280
204	Gudalur	GOVERNMENT HIGH SCHOOL DHARMMAGIRI	THIRESHA	9655972380
205	Gudalur	AIDED HIGH SCHOOL GTMO CHEMBALA	JEENATH	9443721327
206	Gudalur	PANCHAYAT UNION PRIMARY SCHOOL PAKKANA	PATHUMA	9486734385
207	Gudalur	GOVERNMENT TRIBAL RESIDENTIAL MIDDLE SCHOOL AYYANKOLLY	VALSALA	9159361510
208	Gudalur	PANCHAYAT UNION MIDDLE SCHOOL CHERANGODU	MAARIYAYI	9487353958
209	Gudalur	PANCHAYAT UNION PRIMARY SCHOOL MANGUZHI	PARVATHI	9487591764
210	Gudalur	PANCHAYAT UNION PRIMARY SCHOOL KODAMoola	KAALI	7639976191
211	Gudalur	GOVERNMENT HIGH SCHOOL CHOONDI	JEEVARATHINAM	9443239560
212	Gudalur	GOVERNMENT PRIMARY SCHOOL DEVALA	KIRSHNAKUMARI	9585295024



213	Gudalur	GOVERNMENT HIGHER SECONDARY SCHOOL GUDALUR	SHEELA	7598664732
214	Gudalur	PANCHAYAT UNION PRIMARY SCHOOL KUNDRILKADAVU	PUSHPARANI	9443167244
215	Gudalur	PANCHAYAT UNION PRIMARY SCHOOL VELLERI	SUMITHRA	6282618707
216	Gudalur	PANCHAYAT UNION PRIMARY SCHOOL KAYYUNNI	VASANTHA	8098471469
217	Gudalur	PANCHAYAT UNION PRIMARY SCHOOL TK PET	MEENAKSHI	9487921405
218	Gudalur	GOVERNMENT HIGH SCHOOL AROTTUPARAI	SASIKALA	9487806175
219	Gudalur	PANCHAYAT UNION PRIMARY SCHOOL NEWLAND	GEETHA	9585413162
220	Gudalur	AIDED HIGH SCHOOL STMARY'S GUDALUR	GLORIPRAMEELA	6369132816
221	Gudalur	GOVERNMENT HIGH SCHOOL MASINAGUDI	SEETHA	8300176618
222	Gudalur	AIDED HIGH SCHOOL PANDALUR	DAISY RANI	9488767447
223	Gudalur	GOVERNMENT HIGH SCHOOL KUNNALADI	BINDHU	9487967580
224	Gudalur	PANCHAYAT UNION PRIMARY SCHOOL EZHUMURAM	THAHIRA	7639545082
225	Gudalur	PANCHAYAT UNIONMIDDLE SCHOOL ATHIPALLY	MANTHAKINI	9442658376
226	Gudalur	GOVERNMENT HIGH SCHOOL PUTHOORVAYAL	LAKSHMI	9442495874
227	Gudalur	PANCHAYAT UNION MIDDLE SCHOOL KARAKOLLY	LEELA	9486258412
228	Gudalur	PANCHAYAT UNION PRIMARY SCHOOL KOLAPPALLY	SHERLYMATHEW	944245045
229	Gudalur	GOVERNMENT HIGH SCHOOL NELLAKOTTAI	SAYIRA	9445330167
230	Gudalur	PANCHAYAT UNION PRIMARY SCHOOL PANDALUR	UMAIYATH	7598147724

231	Gudalur	PANCHAYAT UNION MIDDLE SCHOOL MAYFIELD	GOWRI	9159750894
232	Gudalur	PANCHAYAT UNION MIDDLE SCHOOL CHERANBADI	SANTHI	8110062754
233	Gudalur	GOVERNMENT HIGH SCHOOL AMBALAVAYAL	KIRUSHNVENI	9159242824
234	Gudalur	PANCHAYAT UNION PRIMARY SCHOOL ERUMADU	KASTHURI	9442714919
235	Gudalur	AIDED PRIMARY SCHOOL KELLY	DHANALAKSHUMI	8300314937
236	Gudalur	GOVERNMENT HIGH SCHOOL OVALLY	JOTHIMALAR	9486419875
237	Gudalur	GOVERNMENT HIGH SCHOOL ERUMADU(G)	BINDU	9843260121
238	Gudalur	GOVERNMENT HIGH SCHOOL ATHIKUNNA	DEIVANAI	8300820018
239	Gudalur	GOVERNMENT HIGH SCHOOL CHERANBADI	SEETHALAKSHMI	6382446590
240	Gudalur	PANCHAYAT UNION MIDDLE SCHOOL PATTAVAYAL	SUMADEVII	9159769871
241	Gudalur	PANCHAYAT UNION PRIMARY SCHOOL NADUKANI	ANNALAKSHMI	8270382395
242	Gudalur	PANCHAYAT UNION MIDDLE SCHOOL DEVALA	RADHA	9585275598
243	Gudalur	GOVERNMENT HIGH SCHOOL PULIAMPARAI	KAMALA	9488820841
244	Gudalur	GOVERNMENT HIGHER SECONDARY SCHOOL ERUMADU(B)	SHAJITHA	8098458711
245	Gudalur	AIDED HIGHER SECONDARY SCHOOL FATHIMA GUDALUR	KAMALA	9443932923
246	Gudalur	GOVERNMENT HIGH SCHOOL PONNUR	INDHIRANI	9943357604
247	Gudalur	PANCHAYAT UNION MIDDLE SCHOOL HATTY	LEELAMMA	9159719719
248	Gudalur	PANCHAYAT UNION PRIMARY SCHOOL DEVARSHOLA	SUMATHI	9159542919
249	Gudalur	PANCHAYAT UNION MIDDLE SCHOOL DEVALA	LAYONIKKA	8903977349

250	Gudalur	AIDED PRIMARY SCHOOL PANDALUR	ROSMERY	8903830849
251	Gudalur	PANCHAYAT UNION PRIMARY SCHOOL EMERALDU VELLERI	SISILI	9442886879
252	Gudalur	PANCHAYAT UNION PRIMARY SCHOOL CHALIVAYAL	EESWARI	9488775495
253	Gudalur	AIDED PRIMARY SCHOOL FATHIMA GUDALUR	AMMINI	9443856371
254	Gudalur	AIDED PRIMARY SCHOOL QUINT	RADHA	9787750908
255	Gudalur	GOVERNMENT HIGH SCHOOL KAYYUNI	VALLIYAMMA	8098115671
256	Gudalur	PANCHAYAT UNION PRIMARY SCHOOL PANDALUR	SAYIRABHANU	8489140072
257	Gudalur	PANCHAYAT UNION PRIMARY SCHOOL NELLAKOTTAI	ABSATH	9443794372
258	Gudalur	PANCHAYAT UNION PRIMARY SCHOOL KOOVAKOLLY	JANAKI	9843890370
259	Gudalur	GOVERNMENT HIGH SCHOOL PAKKANA	MAIMOONA	7598123967
260	Gudalur	GOVERNMENT HIGH SCHOOL ERUMADU(G)	LAKSHMI	9487339464
261	Gudalur	PANCHAYAT UNION PRIMARY SCHOOL DEVAN -1	VIMALA	9655610686
262	Gudalur	GOVERNMENT HIGH SCHOOL ATHIKUNNA	RAJATHI	7689756851
263	Gudalur	PANCHAYAT UNION PRIMARY SCHOOL NADUKANI	ANNAKKILI	9487365498
264	Gudalur	GOVERNMENT HIGH SCHOOL KOTTAMEDU	VIMALA	9487342548
265	Gudalur	PANCHAYAT UNION MIDDLE SCHOOL FIRST MILE	SULAIKKA	9585434360
266	Gudalur	GOVERNMENT PRIMARY SCHOOL CHERANBADI	VIJAYA	9486956088
267	Gudalur	PANCHAYAT UNION PRIMARY SCHOOL ERUMADU	AYISHA	9047820480
268	Gudalur	PANCHAYAT UNION MIDDLE SCHOOL MAYFIELD	INDIRA	8098484685

269	Gudalur	PANCHAYAT UNION PRIMARY SCHOOL MANALVAYAL	SULAIKKA	9751477846
270	Gudalur	PANCHAYAT UNION PRIMARY SCHOOL MARAPPALAM	RAMANI	9786036276
271	Gudalur	GOVERNMENT TRIBAL RESIDENTIAL MIDDLE SCHOOL AYYANKOLLY	NOORJAHAN	8220035992
272	Gudalur	PANCHAYAT UNION PRIMARY SCHOOL AMBALAVAYAL	USHA	7598953651
273	Gudalur	GOVERNMENT HIGH SCHOOL KUNNALADI	SHOBA	8940244816
274	Gudalur	AIDED PRIMARY SCHOOL NEWHOPE	KUTTIYAMMA	9486155653
275	Gudalur	GOVERNMENT HIGH SCHOOL PADANTHURAI	JEMEELA	9487158342
276	Gudalur	PANCHAYAT UNION PRIMARY SCHOOL CHELUKKADI	MAGESHVARI	9943640117
277	Gudalur	PANCHAYAT UNION MIDDLE SCHOOL BHARTHINAGAR	MANIMEGALAI	9025830594
278	Gudalur	PANCHAYAT UNION MIDDLE SCHOOL KOSHIPALAM	MALLI	9751387460
279	Gudalur	PANCHAYAT UNION PRIMARY SCHOOL NO.10 COLONY	PADMAVATHI	8489143972
280	Gudalur	PANCHAYAT UNION PRIMARY SCHOOL BITHERKAD	AAMINA	9846971012
281	Gudalur	PANCHAYAT UNION PRIMARY SCHOOL PANDAKKAPPU	MAGESHVARI	8903773490
282	Gudalur	PANCHAYAT UNION PRIMARY SCHOOL ATHIKUNNA	VANNAMALAR	8489230246
283	Gudalur	GOVERNMENT HIGH SCHOOL CHHONDI	SUMANGALI	9270382395
284	Gudalur	AIDED HIGH SCHOOL STMARY'S GUDALUR	SHAMEERA	9585750495
285	Gudalur	PANCHAYAT UNION PRIMARY SCHOOL NELLIAYAMBATHI	JANAKI	8098575058
286	Gudalur	PANCHAYAT UNION PRIMARY SCHOOL NEWLAND	AABITHA	9626360782
287	Gudalur	PANCHAYAT UNION PRIMARY SCHOOL KAVUDANKOLLY	NALLATHANGAL	9489782841

288	Gudalur	AIDED HIGH SCHOOL PADANTHURAI	MALAR	8489582553
289	Gudalur	PANCHAYAT UNION PRIMARY SCHOOL ELLAMALAI	SELVI	9361937275
290	Gudalur	AIDED HIGH SCHOOL PANDALUR	AMUTHA	8903925384
291	Gudalur	GOVERNMENT TRIBAL RESIDENTIAL MIDDLE SCHOOL PONNANI	RUKMANI	8489461977
292	Gudalur	GOVERNMENT HIGH SCHOOL KARYASHOLAI	KUNJAMMA	9787763791
293	Gudalur	PANCHAYAT UNION PRIMARY SCHOOL MURAMBILAVU	SAGUNTHALA	8489658788
294	Gudalur	PANCHAYAT UNION PRIMARY SCHOOL CHEALKUNNA	KOKILA RANI	9486643837
295	Gudalur	PANCHAYAT UNION PRIMARY SCHOOL AMMANKAVU	SAJINA	9442674190
296	Gudalur	AIDED PRIMARY SCHOOL MARTHOMANAGAR	JAMBAVATHI	9786037482
297	Gudalur	PANCHAYAT UNION MIDDLE SCHOOL GANDINAGAR	SHANTHI	9655944062
298	Gudalur	PANCHAYAT UNION MIDDLE SCHOOL MAYAR	MATHESWARI	9487522803
299	Gudalur	GOVERNMENT HIGH SCHOOL AMBALAVAYAL	SHANTHI	9159236622
300	Gudalur	PANCHAYAT UNION PRIMARY SCHOOL EAST	PREMA	8248732415
301	Gudalur	PANCHAYAT UNION PRIMARY SCHOOL SREEMADURAI	ANITHA	9487631788
302	Gudalur	PANCHAYAT UNION PRIMARY SCHOOL KADASANAKOLLY	CHITRA	8489658788
303	Gudalur	AIDED PRIMARY SCHOOL PANDALUR	KAALIYAMMAL	9943945928
304	Gudalur	AIDED MIDDLE SCHOOL UPPATY	BRINDHA	9486449507
305	Gudalur	GOVERNMENT TRIBAL RESIDENTIAL MIDDLE SCHOOL MAVANALLA	REKA	9943060494

306	Gudalur	PANCHAYAT UNION MIDDLE SCHOOL NEWHOPE	SARASVATHI	9487635637
307	Gudalur	PANCHAYAT UNION MIDDLE SCHOOL VANDIPETTAI	ANNAPOORNI	8098869905
308	Gudalur	PANCHAYAT UNION PRIMARY SCHOOL AMBALAMOOLA	USHA	9787390568
309	Gudalur	PANCHAYAT UNION PRIMARY SCHOOL EMERALDU DIVISION	SUMITHRA	9486131867
310	Gudalur	PANCHAYAT UNION PRIMARY SCHOOL AMBULIMALAI	SHAILAJA	9489613148
311	Gudalur	PANCHAYAT UNION PRIMARY SCHOOL VERKADAVU	SUNDARI	9786036276
312	Coonoor	Aided Primary School Haladavelly	Jeganathan	9486320224
313	Coonoor	NL Primary School Palada	Jaya	9159784469
314	Coonoor	NL Primary School, Katteri	Gandhimathi	9751167049
315	Coonoor	Aided Primary School Erinkadu	Dhanalakshmi	9443289155
316	Coonoor	St Micheal Primary School Santhoor	Ketchi	9843913617
317	Coonoor	St. Thomas Primary School Hullada	Padmavathy	7094929880
318	Coonoor	St. Mary's Primary School Keraiyada	M.Lakshmi	9626565446
319	Coonoor	Aided Primary School Sutton	Shanthi	9488774792
320	Coonoor	Aided Primary School. Lousiana	Kalaiselvi	8940073471
321	Coonoor	Aided Primary School. Bhavani	Jayanthi	9422269940
322	Coonoor	Aided Primary School.Muthanad	M.Bama	9751571864
323	Coonoor	Aided Primary School. Runnymedu	P.Kumari	9422343827
324	Coonoor	Aided Primary School. Kil Singra	A.Jothi	9486386292
325	Coonoor	Aided Primary School.Mel Singra	P.Valarmathi	7598670720
326	Coonoor	Little Flower Primary School Selas	J.Delseya	8989378458

327	Coonoor	CSI Primary School Muthiri	R.Bhuvaneshwari	8925837318
328	Coonoor	CSI Primary School Aderly	Maniammal	9486921160
329	Coonoor	CSI Primary School. Woodbrairly	M.Sheela	9750186042
330	Coonoor	Aided Primary School. Parkside	P.Latha	9786576851 9524906870
331	Coonoor	CSI.Primary School Nonsuch	a.Jothilakshmi	8903143205
332	Coonoor	Aided Primary School. Glendale	R.Valliammal	
333	Coonoor	Panchayat UnionPrimary School. Melur Hosatty	Jalaja	7598396555
334	Coonoor	Panchayat Union Middle School Halakkarai	I.Parvathi	9159188422
335	Coonoor	Panchayat UnionPrimary School. Bygamund	Annapooranam	9965077995
336	Coonoor	Panchayat UnionPrimary School. Manthada	M.Rani	
337	Coonoor	Panchayat Union Middle School Gurrency	Sheela Julianan Rani	9487976657
338	Coonoor	Panchayat UnionPrimary School.Mannar	S.Deivanai	9786581452
339	Coonoor	Panchayat UnionPrimary School.Klinjada	M.Selvakumari	9585011966
340	Coonoor	Panchayat Union Middle School Bettatti	S.Lalitha	9943147155
341	Coonoor	Panchayat UnionPrimary School. Hubathalai	Siraj Nisha	8883327847
342	Coonoor	Panchayat UnionPrimary School. Palaniyappa Estate	C.Shobanan	
343	Coonoor	Panchayat UnionPrimary School.Oranalli	Panimalai	9751494571

344	Coonoor	Panchayat Union Primary School. Yedappalli	Sarasu	
345	Coonoor	Panchayat Union Primary School . Welbeck	Rita Mageshwari	9489161172
346	Coonoor	Panchayat Union Primary School . Beratti	Shanthi	9443488697
347	Coonoor	Panchayat Union Primary School . Adhigaratti	Sindhu	
348	Coonoor	Panchayat Union Middle School Koderi	Ruckmani	9843910886
349	Coonoor	Panchayat Union Middle School Kolimalai	VanithaMani	
350	Coonoor	Panchayat Union Middle School Denalai	Kamaladevi	8940346765
351	Coonoor	Panchayat Union Middle School Melur	Ameena	9578844126
352	Coonoor	Panchayat Union Middle School Thampatti	Madavi	7598528708
353	Coonoor	CSI Middle School Coonoor	Asanthamery	
354	Coonoor	CMS Middle School. Wellington	Vijaya	9344535217
355	Coonoor	Little flower Primary School. Babuvillage	Sumathi	9487974331
356	Coonoor	St. Joseph Middle School Wellington	Tavamani	8682007277
357	Coonoor	Sree Shanthi vijay Primary School. Coonoor	Gowri	9159024965
358	Coonoor	St. Mary;s Primary School. Coonoor	Arulammal	9487344092
359	Coonoor	St. Antony Primary Coonoor	Deivanai	
360	Coonoor	St. Clmants Primary School. Boyscompany	Manjula	8760518572
361	Coonoor	Panchayat Union Primary School Termiya	Victoria	9487972621
362	Coonoor	Panchayat Union Primary School Belltimattam	Sevathai	9655371048



363	Coonoor	Panchayat Union Primary School. Bharthnagar	Thiyagaselvi	9159699849
364	Coonoor	Sree Sarguru High School, Coonoor	Prabhavathi	9786032791
365	Coonoor	St. Joseph High School, Barracks	Beaula	9159595273 7598449454
366	Coonoor	Arigar Anna Hr.Sec School Coonoor	Sumathi	9487974331
367	Coonoor	Govt. Hr.Sec School, Melur Osatty	Vanitha	9487373346
368	Coonoor	Little Flower High School, Selas	Arulchristy	9487365699
369	Coonoor	Govt. High School, Hulical	Neelammal	
370	Coonoor	Govt. High School, Thoothurmattam	Bakiyaselvi	9442490848 9047978048
371	Coonoor	NS Iyya Hr.Sec.School Katery	Baby	
372	Coonoor	St. Michales High School, Shanthoor	Yesodha	
373	Coonoor	Govt. Girls High School, Hubbathalai	Devi	9047399746
374	Coonoor	Govt. Boys Hr.Sec School, Hubbathalai	Kavitha	
375	Coonoor	Govt. High School, Manjacombai	Mageshwari	9751285541
376	Coonoor	C.S.I. High School, Nonsuch	Vijayalakshmi	9487114152
377	Coonoor	Govt. High School, Yellanalli	Rathika	
378	Coonoor	Aided Primary School Erinkadu	Rajalakshmi	9489184156
379	Coonoor	Aided Primary School Sunnyside	Joshepin Jesintha	9487695493
380	Coonoor	St Micheal Primary School Santhoor	Mariya Daisy	9965383181
381	Coonoor	St. Mary's Primary School Keraiyada	Lalitha	9786917450
382	Coonoor	Aided Primary School. Greigmore	Chitra	8903526668
383	Coonoor	CSI Primary School Muthiri	Manonmani	8526054904
384	Coonoor	Aided Primary School Old Aruvankadu	Jenifer Ketrin	
385	Coonoor	CSI Primary School Aderly	Padma	9488372578

386	Coonoor	CSI Primary School Mailoor Estate	Rabiamma	9843919710
387	Coonoor	CSI Primary School. Ketty	Sheela Mercy Bai	7639046590
388	Coonoor	CSI Primary School. Kodamalai Estate	Jesintha Asantha Mary	9489260133
389	Coonoor	Panchayat Union Middle School Thoothurmattam	Selvarani	9487855475
390	Coonoor	Panchayat UnionPrimary School. Othanhatti	<b>C.Sheela</b>	
391	Coonoor	Panchayat UnionPrimary School. Manthada	Nithayavathi	9655147763
392	Coonoor	Panchayat UnionPrimary School.Klinjada	Subathra	9442354657
393	Coonoor	Panchayat UnionPrimary School Gandhipet	Velakani Chitra Kala	9943018517
394	Coonoor	Panchayat UnionPrimary School. Marapplam	Kaliammal	
395	Coonoor	Panchayat UnionPrimary School. Palaniyappa Estate	Habibunisha	9751165778
396	Coonoor	Panchayat UnionPrimary School. Kodamalai	Sasikala	7598313359
397	Coonoor	Panchayat UnionPrimary School. Bickole	Dhanalakshmi	8526415002
398	Coonoor	Panchayat UnionPrimary School.Oranalli	Rajalakshmi	9786516749
399	Coonoor	Panchayat UnionPrimary School.Kenthala	Siamala	9488485357
400	Coonoor	Panchayat Union Middle School Jegathala	Suseela	9486720233
401	Coonoor	Panchayat UnionPrimary School. Yellanalli	Vijaykumari	9626146098
402	Coonoor	CSI Middle School Coonoor	Kowsalya	9626495327

403	Coonoor	CSI Primary School. Milkvillage	Jothi	
404	Coonoor	Panchayat Union Primary School. Mooprkadu	Vigneshwari	
405	Coonoor	St,Ann's High School Boyscompany	Rajarajeshwari	
406	Coonoor	Arigar Anna Hr.Sec School Coonoor	Vijayakumari	9489137334
407	Coonoor	Govt. High School, Hulical	Parasakyhi	
408	Coonoor	Govt. High School, Thoothurmattam	Bhrathi	
409	Coonoor	St. Michales High School, Shanthoor	Shobana	
410	Coonoor	Govt. High School, Manjacombai	Nithya	7598665618
411	Coonoor	C.S.I. High School, Nonsuch	Murugayee	
412	Kotagiri	PANCHAYAT UNION PRIMARY SCHOOL, KATTABETTU	LILLY MARY	7598008443
413	Kotagiri	GOVT HIGH SCHOOL, KATTABETTU	JANCY	8489157028
414	Kotagiri	GOVT TRIBLE RESIDENCIAL HIGH SCHOOL, KUNJAPANNAI	S.SHANTHI	9943320692
415	Kotagiri	GOVT HIGH SCHOOL, KANNERIMUKKU	SAGUNTHALA	8675045959
416	Kotagiri	GOVT HIGHER SECONDRY SCHOOL, KOTAGIRI	CHANDRALEELA	9487191843
417	Kotagiri	CSI, MIDDLE SCHOOL, KOTAGIRI	RAGAMATH BEE BEE	7639397100
418	Kotagiri	ST.ANTONYS MIDDLE SCHOOL, KOTAGIRI	PREMA	9047453276
419	Kotagiri	ST.ANTONYS MIDDLE SCHOOL, KOTAGIRI	RUTH SHANTHI	9626722921
420	Kotagiri	PANCHAYAT UNION PRIMARY SCHOOL, ELADA	LAKSHMI	9626053623
421	Kotagiri	PANCHAYAT UNION MIDDLE SCHOOL, KERADAMATTAM	K.SHANTHI	
422	Kotagiri	GOVT TRIBLE RESIDENCIAL MIDDLE SCHOOL, ARAVENU	POOMANI	

423	Kotagiri	PANCHAYAT UNION PRIMARY SCHOOL, KANNERIMUKKU	M.MAGESHWARI	8940308980
424	Kotagiri	GOVT HIGH SCHOOL, SHOLURMATTAM	M.CHITRA DEVI	9003708417
425	Kotagiri	GOVT HIGH SCHOOL, ARAVENU	P.LOGESWARI	7598163431
426	Kotagiri	PANCHAYAT UNION PRIMARY SCHOOL, DENAD	R.RUCKMANI	9843583914
427	Kotagiri	CSI, PRIMARY SCHOOL, GLUNBAN	L.SAROJA	9488406778
428	Kotagiri	GOVT HIGHER SECONDRY SCHOOL, KIL KOTAGIRI	MICHIYAMMAL	9488506887
429	Kotagiri	GOVT HIGH SCHOOL, SULLIGUDU	R.SARASWATHI	9443211833
430	Kotagiri	GOVT HIGH SCHOOL, KERCOMBAI	RANGANATHAN	9943658234
431	Kotagiri	ST.MARYS HIGH SCHOOL, KOTAGIRI	CLARAMARGRET	9488773038
432	Kotagiri	GOVT HIGH SCHOOL, KENGARAI	R.DHANALAKSHMI	9790342910
433	Kotagiri	NALLAYAN MIDDLE SCHOOL, KRISHNAPUTHUR	M.USHA	9751165834
434	Kotagiri	PANCHAYAT UNION MIDDLE SCHOOL, SACKATHA	MARIYAYEE	9047881076
435	Kotagiri	PANCHAYAT UNION PRIMARY SCHOOL, PANCARD	MANONMANI	7094079526
436	Kotagiri	C.S.I.PRIMARY SCHOOL, ATHIYOORMATTAM	LILLY PUSHPAM.R	9843919773
437	Kotagiri	PANCHAYAT UNION PRIMARY SCHOOL, BANGALAPADIGAI	MYLAMMAL	
438	Kotagiri	AIED PRIMARY SCHOOL, HAVUKKAL	GOVINDAMMAL	9451880362
439	Kotagiri	C.S.I.PRIMARY SCHOOL, BURNSIDE	ALICE	8489463918
440	Kotagiri	PANCHAYAT UNION MIDDLE SCHOOL, ORASHOLAI	ALLIRANI	9.4851E+10
441	Kotagiri	PANCHAYAT UNION PRIMARY SCHOOL, BEBBEN	LINGI	
442	Kotagiri	PANCHAYAT UNION PRIMARY SCHOOL, RABRAI	SARASU	7094018021
443	Kotagiri	C.S.I.PRIMARY SCHOOL, CURSON	THAVAMANI	
444	Kotagiri	PANCHAYAT UNION PRIMARY SCHOOL, KONAVAKORAI	MANJULADEVI	944341803

445	Kotagiri	PANCHAYAT UNION PRIMARY SCHOOL, NARAGIRI	M.GANDHRUBEE	7868923440
446	Kotagiri	PANCHAYAT UNION PRIMARY SCHOOL, THINIYOOR	SARASWATHI DEVI	8525813679
447	Kotagiri	PANCHAYAT UNION PRIMARY SCHOOL, EDUKORAI	MAAGI	
448	Kotagiri	GOVT PRIMARY SCHOOL, TANTEA QUEENSHOLAI	S.LILLY	9843919773
449	Kotagiri	C.S.I.PRIMARY SCHOOL, DEEPDALE	SUSEELA	
450	Kotagiri	KALAIMAGAL KALVI NILAYAM, MOONROAD	V.PAWN	9943459121
451	Kotagiri	PANCHAYAT UNION PRIMARY SCHOOL, PUTHUR	T.MANI	
452	Kotagiri	PANCHAYAT UNION PRIMARY SCHOOL, NEDUGULA	SUGANYA	
453	Kotagiri	PANCHAYAT UNION MIDDLE SCHOOL, GUNDADA	SUMATHI	9498077009
454	Kotagiri	ST.MARYS HIGHER SECONDRY SCHOOL, KOTAGIRI	SATHIYABAMA	9047518727
455	Kotagiri	PANCHAYAT UNION PRIMARY SCHOOL, HUVOOR	PRADEEPA	8097176133
456	Kotagiri	ST.ANTONYS MIDDLE SCHOOL, KOTAGIRI	MANJULADEVI	8098493918
457	Kotagiri	PANCHAYAT UNION PRIMARY SCHOOL, KERCOMBAI	VIJAYALAKSHMI	9484431736
458	Kotagiri	PANCHAYAT UNION MIDDLE SCHOOL, KERBETTA	R.JANAKI	9955122524
459	Kotagiri	PANCHAYAT UNION PRIMARY SCHOOL, KAPPATTY	SOWBAKIYALAKSHMI	6379541345
460	Kotagiri	GOVT HIGH SCHOOL, SHOLURMATTAM	A.LAKSHMI	
461	Kotagiri	GOVT HIGHER SECONDRY SCHOOL, ELADA	R.LAKSHMI	
462	Kotagiri	PANCHAYAT UNION PRIMARY SCHOOL, MILIDEN	PAVITHRA	9443415039
463	Kotagiri	GOVT HIGHER SECONDRY SCHOOL, KIL KOTAGIRI	SASIKALA	9443583631

464	Kotagiri	GOVT HIGH SCHOOL, KOTTACOMBAI	SHEELADEVI	
465	Kotagiri	PANCHAYAT UNION PRIMARY SCHOOL, SHOLURMATTAM	R.MALLIGA	9488268619
466	Kotagiri	PANCHAYAT UNION PRIMARY SCHOOL, BERAGANI	K.SUSEELA	9585838691
467	Kotagiri	PANCHAYAT UNION PRIMARY SCHOOL, DHIMBATTY	N.RATHA	8940332881
468	Kotagiri	PANCHAYAT UNION PRIMARY SCHOOL, GATHUKULI	SYLENDRY	9626299170
469	Kotagiri	GOVT HIGH SCHOOL, MILIDEN	N.SARASU	7598998058
470	Kotagiri	PANCHAYAT UNION PRIMARY SCHOOL, JACKANARAI	R.ARUMAITHAI	6382534194
471	Kotagiri	PANCHAYAT UNION PRIMARY SCHOOL, THUMBUR	M.THAMARASELVI	9788152799
472	Kotagiri	AIED PRIMARY SCHOOL, THATTAPALLAM	S.PUSHPAM	7639150736
473	Kotagiri	PANCHAYAT UNION MIDDLE SCHOOL, KADASHOLAI	SATHIYAVANI	8903929122

**19. List of Bakeries in the District.**

<b>Sl. No.</b>	<b>Name of the Bakery</b>	<b>Phone No.</b>
	<b>Udhagamandalam</b>	
1	Hindustan Bakery, Finger post, ooty-6	9994739120
2	Impala Bakery Commercial Raod, Ooty	9944348484
3	A.G.A.Bakery, Ettines Road, Ooty-1	9500944881
4	National Bakery, U.M.C. Market, Ooty-1	9843042691
5	Garden Bakery , Garded Rd/Golden Bakery,1, Commercial Rd,Ooty- 1	9043979711
6	Sri Sowdambika Bakery Hobart Park Road, Ooty	98943 35290
7	Nilgiri Bakery Commercial Road, Ooty	94862 93713
8	Modern Bakery, Hobart Park Cross, Ooty-1	9843246008
9	New Alif Bakery Mariamman Kovil Street Ooty	9843494438
10	Imperial Bakery Garden Road, Ooty	9443433131
11	Majestic Bakery Finger Post, Ooty	9486861127
12	Guna Bakery, Market, Ooty	9843183080
13	KM.S.Bakery & Stores, Fingerpost, Ooty	9688330288
14	Lucky Bakery, Garden Rd, Ooty	9443553659
15	Aazam Bakery, Commercial Rd, Ooty	9655591345
16	Regale Bakery, Commercial Rd, Ooty	9442023436
17	V.K.Bakery, 148, Commercial Rd,Ooty	9865131156
18	West Cost Bakery, Commercial Rd, Ooty	9442693050
19	Weston Bakery, R.R.Complex, Garden, Ooty	0423-2443859
	<b>Kundah</b>	
1	Hidustan Bakery	9443604698
2	Sri Ragendra Iyyangar Bakery	9442969044
3	New Banglore Iyyangar Bakery	9790640223
4	National Bakery	9442674530
5	Lovely Bakery	9843559529 9047645119
6	B.R.S.Bakery (Balacola 1)	8300235596
7	Sree Ragavendra Iyyangar Bakery ( Ithalar 1)	9787926503
8	Ragavendra Bakery	9843706080
9	Murali bakery	9943582502

10	Iyengar Bakery	6379747601
11	Sowmiya Bakery(Thoddakambai)	9361220561
	<b>Coonoor</b>	
	<b>Name of the Bakery</b>	<b>Phone No.</b>
1	Indian Bakery, Bus Stand, Coonoor - Balasubramani	9442241140
2	Crown Bakery, Mount Road, Coonoor Town - Mohammed Sherieff	9894381912 8940081880
3	Iyankar Bakery, Yellanalli -	9384776266
4	Narayana Vilas, Yellanalli -	9443842521 6380944355
5	Sri Krishna Bakery, Aarukutchi, Melur	9443410143
6	Sri Iyankar Bakery, Boys Company - Sanjeetha	9443777830
7	Iyankar Bakery, Aarukutchi, Melur -	6379119332
8	Iyankar Bakery, Thoothurmattam, Melur -	6379119332
9	Iyankar Bakery, Hubathalai - Subramani	9443016479
10	Nandika Iyankar Bakery, Barracks Wellington Rajendran	9952683035
11	Venkateshwara Iyankar Bakery, Selas - Ramesh	9786954732
12	Sri Ragavendra Iyankar Bakery, Selas - Sanjeevi	9787525622
13	Amutha Surabi Bakers and Sweet, Selas - Unnikrishnan	9443524124
<b>S.No.</b>	<b>KOTAGIRI TALUK</b>	<b>Phone Nos.</b>
1	Ambigai Bakery, 1, Reba Complex Kotagiri	9442271715
2	Vinayaka Bakery, Bus stand, Kotagiri	7010714816
3	Gopala Krishna Bakery, Reba Complex, Kotagiri	9443402493
4	Krishna Bakery, Reba Complex, Kotagiri	6380949933
5	K.V.K.Bakery, Taluk Office Road, Kotagiri	9443402560
6	Sri Krishna Bakery, Reba Complex, Kotagiri	8072729870
7	Silpa Bakery, No.1, Reba Complex, Kotagiri	9443402638
8	Sheeba Bakery & Coffee Bar, No.1, Reba Complex, Kotagiri	7639986559
9	Ooty Bakery, Market, Kotagiri	6383453103
10	New BS. Bakery, Bus stand, Kotagiri	9976491469
11	BS. Bakery, Aravenu, Kotagiri	9843898115
12	Nishan Bakery, Bus stand, Kotagiri	6381115767
13	G.R.V. Bakery, Bus stant, Kotagiri	9843832828



14	BS. Bakery, Bus Stand, Kotagiri	9751454607
15	Iyyangar Bakery, Kambaikadai	8122111653
16	Balaji Iyyangar Bakery, Kambaikadai	9750545188
17	Myeal Bakes, Kambaidadai.	9843800369
18	Balaji Iyyangar Bakery (Pandian Park)	9750545188
19	Golden Bakery, Kamaraj square, Kotagiri	04266-271531
20	Royal Bakery, Kamaraj square, Kotagiri	9485406378
21	Thangam Bakery, Aravenu 6	95855406378
	<b>GUDALUR</b>	
1	New National Bakery – Abbu Pakkar	9442675229
2	City Bakery – Isak	9961127873
3	Golden Bakery – Nazar	9486344354
4	TOPZ Bakery – Joish Krishnan	9486392928
5	Prince Bakery – Manoharan	9494840109
6	Western Bakery – Ummar	9486960096
7	Indian Bakery – Faizal	9486344157
8	Chickkus – Vincent	9487992880
9	Gobika Bakeris – Gopinathan	9486670656
10	Chinnus – Manesh	9489309063
11	K.T. Bakery, Cherumulli – Ramesh	9489876150
12	Pact and Cake, Devala – Ayoob	9489585057
13	City Bakery, Devala – Moideen Kutty	6379526626
14	K.M. Bakery, Devala – Sammas	9486029161
15	Nice Bakery, Devala – Ummer	9759846430
16	Divine Bakery, Devala – Mariyadass	9486710508
17	Green Lat Bakery, KilNadugani – Ibrahim	8940159500
18	Nilgiris Tea Agencies, KilNadugani – Jaffer	9626320780
19	Gopi Tea Stall, Nadugani- Sugumaran	9686902871
	<b>Pandalur</b>	
1	K.M.Bakery, Pandalur Bazaar	9443070273
2	Vijay Brother Bakery, Pandalur Bazaar	9489722692
3	Mohanan sangamam Bakery, Cherambadi	9489279353
4	Sabna Bakery, Cherambadi	9489566845
5	Teena Bakery, Cherambadi	9486954466
6	Nilgiris Bakery, Cherambadi	9489311183
7	Sathish Bakery, Moonanad	8098723935
8	Prathish Bakery, Erumad	9600212113

10	Royal Bakery, Pandalur Bazaar	9442328299
11	Rashitha Bakery, Pandalur	9487315810
12	M.M.Bakery, Pandalur Bazaar	9448774463
13	Jeans Bakery, Pandalur Bazaar	9442394931

**20. Relief and Rescue Materials available with the concerned Departments.**

**Fire & Rescue Department**

<b>S.No.</b>	<b>Name of the item</b>	<b>Udhagai</b>	<b>Coonoor</b>	<b>Kotagiri</b>	<b>Gudalur</b>	<b>Total</b>
1	Inflatable boats with life buoys and life jackets	1	1	1	0	3
2	Search Lights	1	4	2	3	10
3	Rechargeable Torch Light	6	2	2	2	12
4	Inflatable Emergency Lighting Systems	2	2	1	1	6
5	Power Saws with Generators	3	2	2	1	8
6	Portable type 5 HP Petrol Driven Power Saws	0	0	5	0	5
7	Concrete Cutters	1	0	2	1	4
8	Smoke Extractors	1	0	0	0	1
9	Reciprocating Saws	0	1	0	0	1
10	Portable Electrically Operated Circular Saws	1	0	1	0	2
11	Portable Electric Drills	2	1	1	0	4
12	Life Buoys	21	19	11	11	62
13	Life Jackets	29	19	14	12	74
14	Telescopic Ladders	0	0	0	2	2
15	B.A. Sets	7	6	3	6	22
16	Helmets	50	42	16	19	127
17	Chemical Protective Suits	0	0	0	2	2
18	Personal Protective Equipment	25	19	16	6	66
19	Heat Resistant Gloves	0	0	1	0	1
20	Combi Tool	0	1	1	2	4
21	Nylon Rope	<b>28" inch</b>				
		4	1	1	2	8
		<b>32" inch</b>				
		0	1	1	0	2
22	Manila Ropes in Lengths	<b>50" inch</b>				
		3	1	2	2	8
		<b>100" inch</b>				
		4	3	2	3	12
		<b>130" inch</b>				

		<b>3</b>	<b>4</b>	<b>5</b>	<b>6</b>	<b>18</b>
23	Hydraulic Cutters	0	0	1	2	3
24	Hydraulic Spreader	0	0	1	2	3
25	Exdtension LadderS	1	1	1	0	3
26	Snake Catcher	2	2	4	1	9
27	Rope LadderS	2	1	1	1	5
28	Single Ladders	1	0	1	1	3
29	Stretchers	2	1	4	1	8
30	bullwork tool kit	0	1	0	0	1
31	jacky with tommy bar	7	5	3	0	15
32	Showal	0	7	0	0	7
33	Showal with handle	9	0	7	6	22
34	Spade	5	6	7	5	23
35	Crowbar	10	12	8	10	40
36	Hammer	4	7	2	0	13
37	Billhook	2	7	1	1	11
38	Chain saw	3	0	0	0	3
39	Hydraulic Self Contain combination tools	1	1	0	1	3
40	power saw with inbuilt motor 18"	1	2	0	0	3
41	Fire Rack	2	3	1	0	6
42	Fire Hook	4	2	1	0	7
43	Poratable Electrical rotary circular saw	1	1	1	0	3
44	Petrol Chain saw	5	1	5	4	15
45	Electro HydraulicCombi tools	0	1	1	1	3
46	HydraulicDoor Opener	0	0	0	1	1
47	GENERATOR	2	1	2	0	5
48	Rope Rider	0	0	1	0	1
49	Electric Gloves	2	0	0	0	2
50	Public Address System	2	1	1	0	4
51	Hook Ladder	1	0	1	0	2
52	Air Lifting Bag	1	0	0	2	3
53	Portable Pump	0	1	0	0	1
54	Compressor	1	0	0	0	1

**Inventory Details**  
**Town Panchayat Department**

S. No.	Name of Inventory	Quantity Available(Working Condition Only)											
		Devarshola	Hulical	Jegathala	Ketti	Kilkundah	Kotagiri	Naduvattam	Adigaratty	Bikkatti	O'Valley	Sholur	TOTAL
1	Power Saw	1	1	1	1	1	2	3	2	1	2	1	16
2	JCB	0	0	0	2	0	0	0	0	0	0	0	2
3	Sand bags	200	500	800	1000	1000	1200	500	2000	500	1000	1000	9700
4	Water Tank Lorry	0	0	0	0	0	0	0	0	0	0	0	0
5	Crane and Recovery Vehicle	0	0	0	0	0	0	0	0	0	0	0	0
6	Generators	2	1	1	1	1	1	1	1	1	1	1	12
7	Ambulance	0	0	0	0	0	0	0	0	0	0	0	0
8	Medical and Paramedical officers	0	0	0	0	0	0	0	0	0	0	0	0
9	Spare Ambulance	0	0	0	0	0	0	0	0	0	0	0	0
10	Rescue boats	0	0	0	0	0	0	0	0	0	0	0	0
11	Dewatering motors and Suction pump	0	0	0	0	0	0	1	0	0	1	0	2
12	Tarpaulin	5	1	1	2	1	2	5	1	2	2	1	23
13	Torch lights	2	2	2	10	2	6	4	4	3	6	10	51
14	Fogging machine	2	2	2	2	2	4	3	4	2	4	2	29
15	Compacter vehicle	0	0	0	0	2	0	0	0	0	0	0	2
16	Garbage Lorry	2	2	1	3	1	3	2	2	2	3	2	23
17	PDS Shops	8	6	5	11	5	0	9	8	2	0	6	60
18	Power Generator	0	0	0	0	0	0	0	0	0	0	0	0
19	Electric Pole	0	0	0	0	0	0	0	0	0	0	0	0
20	Transformer	0	0	0	0	0	0	0	0	0	0	0	0
21	ACSR Conductor 7/3.35mm Rabbit	0	0	0	0	0	0	0	0	0	0	0	0
22	AAA Conductor 7/3.15mm	0	0	0	0	0	0	0	0	0	0	0	0
23	AAA Conductor 7/2.50mm	0	0	0	0	0	0	0	0	0	0	0	0
24	Lifebuoy	0	0	0	0	0	0	0	0	0	0	0	0
25	Life Jacket	5	0	0	0	0	0	0	0	0	0	0	5
26	Concrete Cutter	0	0	0	0	0	0	0	0	0	0	0	0

27	Concrete Driller	0	0	0	0	0	0	0	0	0	0	0	<b>0</b>
28	Inflatable Light	0	0	0	0	0	0	0	0	0	0	0	<b>0</b>
29	Ladder	1	2	1	2	1	2	1	1	0	0	1	<b>12</b>
30	Spade	10	6	6	25	2	10	5	5	0	5	20	<b>94</b>
31	Rain suits	50	20	15	40	20	33	25	20	20	10	30	<b>283</b>
32	Gum Boot	10	20	15	40	20	26	10	20	20	20	30	<b>231</b>
33	Power Pump	1	1	1	1	1	2	1	1	1	1	1	<b>12</b>
34	RCC Square section Pole	0	0	0	0	0	0	0	0	0	0	0	<b>0</b>
35	Emergency Lamp	2	3	2	10	2	2	2	2	2	4	2	<b>33</b>
36	Power Pump	0	0	0	1	0	0	0	0	0	0	0	<b>1</b>
37	Candle	150	100	100	100	100	50	50	100	50	100	100	<b>1000</b>
38	Match Box	10	10	20	10	10	50	10	50	20	20	10	<b>220</b>
39	Knife (Vettukathi)	0	0	0	10	5	15	0	5	10	4	20	<b>69</b>
40	Manvatti	10	10	12	25	5	25	5	5	10	10	20	<b>137</b>
41	Gloves	250	100	100	100	50	200	100	150	100	100	50	<b>1300</b>
42	Veetch Arrival	2	15	15	0	0	5	0	10	0	10	20	<b>77</b>
43	Vettukathi	10	10	10	10	5	10	5	6	10	5	10	<b>91</b>
44	Moongil Koodai	10	50	30	100	20	70	5	0	10	25	50	<b>370</b>
45	Thudaippam	50	50	100	250	50	150	50	200	10	50	20	<b>980</b>

<b>VILLAGE PANCHAYAT</b>								
<b>S.No.</b>	<b>Name of Inventory</b>	<b>Quantity Available(Working Condition Only)</b>						
		<b>Ooty</b>	<b>Kundah</b>	<b>Coonoor</b>	<b>Kotagiri</b>	<b>Gudalur</b>	<b>Pandalur</b>	<b>Total</b>
1	Power Saw	13	0	7	14	5	0	39
2	Sand bags	650	0	105	275	300	0	1330
3	Generators	2	0	0	2	0	0	4
4	Torch lights	13	0	6	11	5	0	35
5	Fogging machine	13	0	6	11	5	0	35

### Highways Department

<b>Sl.No</b>	<b>Inventory Name</b>	<b>Quantity Available(Working Condition Only)</b>					
		<b>Udhagai</b>	<b>Kundah</b>	<b>Coonoor</b>	<b>Kotagiri</b>	<b>Gudalur</b>	<b>Pandalur</b>
1	JCB	1	2	3	3	2	2
2	Power Saw	2	2	3	3	2	2
3	Sand bags	1750	1750	1500	1500	1000	1000
4	Lorry	1	0	1	0	1	1

### Govt. Medical College & Hospital

<b>Sl.No</b>	<b>Inventory Name</b>	<b>Quantity Available(Working Condition Only)</b>	
		<b>Quantity Available</b>	<b>Location</b>
1	6 KL LIQUID 02	6 KL	GMCH, Udhagai
2	1.5 KL LIQUID 02	1.5 KL	
3	VENTILATORS	25	
4	CT SCAN	1	
5	X RAY UNIT	1	
6	250 KV GEN	1	
7	100 KV GEN	1	Govt.Sait Hospital, Udhagai

## Inventory Details

### TNEB

Sl.No	Inventory Name	Quantity Available	Location
1	Pole	961 (8.0m) 222 (9.0m)	Thalaikundah Central Store - 961 (8.0m) Thalaikundah Central Store - 97 (9.0m) Kattabettu Sub Store - 42 (9.0m) Gudalur Sub Store - 83 (9.0m)
2	Conductor AAAC 7/2.50 sq.mm	7.96 km	Thalaikundah Central Store - 5.964 km Kattabettu Sub Store - 2.0 km
3	Conductor AAAC 7/3.15 sq.mm	23.02 km	Thalaikundah Central Store - 17.32 Gudalur Sub Store - 5.7
4	Conductor ACSR 7/4.09 mm	89.53 km	Thalaikundah central store
5	Distribution Transformer	16/11 kv - 17 Nos. 25/11 kv - 8 Nos. 63/11 kv - 7 Nos. 100/11 - 1 100/22 - 1	Thalaikundah central store
6	Power Saw	20 Nos.	Udhagai - 5 Nos. Coonoor - 10 Nos. Gudalur - 5 Nos.
7	Department Lorry	3 Nos.	Coonoor, Gudalur, Kattabettu
8	Hire Vehicle	N Nos.	AEE/TOWN/OOTY, AEE/RURAL/COONOR AEE/KUNDAH, EE/COONOR, EE/GUDALUR, AEE/GUDALUR
9	Fire Extinguisher & Sand Bag		Available at all sub stations



### Horticulture Department

<b>S.No.</b>	<b>Name of the item</b>	<b>Udhagai</b>	<b>Coonoor</b>	<b>Kotagiri</b>	<b>Gudalur</b>
1	Sledge Hammer	2	-	-	-
2	Aluminium Ladder	1	-	-	-
3	Water Tank	2000 ltr	-	-	-
4	Tractor	1	-	-	-
5	Sprayer	2	-	-	-
6	Shovel	8	-	-	-
7	Spade	25	-	-	-
8	Crow Bar	8	-	-	-
9	Basket	50	-	-	-
10	Axe	2	-	-	-
11	Rope	10	-	-	-
12	Bucket	10	-	-	-
13	Electric Torch	5	-	-	-
14	First Aid Kit	1	-	-	-
15	Polythene Sheet	200 sq.mt	-	-	-
16	Office Building	2	-	-	-
17	Digital Camera	1	-	-	-
18	Electric Generator	1	-	-	-

<b>Inventory Details -</b>					
<b>MUNICIPALITIES</b>					
		<b>Quantity Available (Working Condition Only)</b>			
<b>S.No.</b>	<b>Name of Inventory</b>	<b>Udhagai</b>	<b>Coonoor</b>	<b>Gudalur</b>	<b>Nelliyalam</b>
1	Power Saw	2	3	1	1
2	JCB	2	1	1(For Rent	0
3	Sand bags	200	500	500	250
4	Water Tank Lorry		0	2	0
5	Generators	1	1	2(For Rent)	0
6	Ambulance		0	0	0
7	Medical and Paramedical officers		0	0	0
8	Dewatering motors and Suction pump		0	3	0
9	Torch lights		4	5	1
10	Fogging machine		4	4	2
11	Compacter vehicle		0	1	0
12	Garbage Lorry		0	1	5
13	Ladder	1	0	0	0
14	Spade	8	50	10	7
15	Rain suits		56	10	0
16	Gum Boot		20	20	0
17	Diesel Pump	2(Hire)	-	-	-
18	Knife (Vettukathi)	-	40	0	10
19	Manvatti	10	0	30	0
20	Gloves	-	46	0	0
21	Veetch Arrival	-	0	0	0
22	Vettukathi	10	0	25	0
23	Moongil Koodai	-	0	0	0
24	Tipper Lorry	-	0	3	0
25	Plastic Koodai	50	0	20	0
26	Tanker Lorry	-	0	2	0
27	Tractor	-	0	1	0
28	Kavai Surandi	10	50	10	0
29	Kothumul	-	40	10	0
30	Tyhudaippam	50	1000	25	0

31	Bleaching Powder	-	4000 KG	1000 KG	0
32	Lime Powder	-	4000 KG	1000 KG	0
33	Phenoil	100 Ltr	300 Ltr.	50 Ltr.	0
34	LCV	-	15	2	0
35	Sullage sucker	1	-	-	-
36	Lysol	100 Ltr	-	-	-
37	Hypocloride	200 Ltr	-	-	-
38	Flood lights (Hire)	70Nos	-	-	-
39	Irn Bucket	10	-	-	-
40	Pikas	5	-	-	-
41	Big Mul	4			

### Recovery Van

<b>CRANE AND RECOVERY VEHICLES</b>			
<b>S.No</b>	<b>Name of the Owner and Address</b>	<b>No of Vehicles</b>	<b>Phone No</b>
1.	Tr.Krishna Kumar Sri Guruvayurappan Crane & Recovery South Week, Ooty	2 (Crane)	<b>9444705706</b> <b>9786944497</b>
2.	Tr.Kumar	1(Crane)	<b>9486687012</b>
3.	Tr.Sasikumar Thalakundha	4(Recovery)	<b>9443604167</b> <b>9585504167</b>
4.	Tr.Moseen	2(Recovery)	<b>9487102146</b>
5.	Tr.Saravanan, Coonoor	1(Recovery)	<b>8489499999</b>
6.	Tr.Natraj, Coonoor	1(Recovery)	<b>7010444487</b>
7.	Tr.Anjaneya, Coonoor	1(Recovery)	<b>8344135188</b>
8.	Tr.Anjaeya, Coonoor	1(Recovery)	<b>9488867600</b>
9.	Tr.Udhayakumar, Gudalur	1(Recovery)	<b>9488066199</b>
10.	Alwin, Gudalur	1(Recovery)	<b>9443035356</b>

### WATER TANKER SERVICES

<b>S.No</b>	<b>Name of the Owner and Address</b>	<b>Phone No</b>
1.	M/s. Ezhumalayan Water Service Kodappamund Udhagai.	9443049503
2.	J.J. Water Supplies Udhagai	9442790970
	KTG Water Supplies Udhagai	9442367677
3.	M/s. Sri Venkateswara Water Suppliers Burn View, Coonoor Road, Udhagai.	9443342105
4.	AT Water Supplies Udhagai	9080850613
5.	Asiqu, Coonoor	9488458461
6.	Bala Subramaniam Coonoor	8680960336
7.	Siva Coonoor	9489292292



**21. Statement Showing the Equipment and Essential Articles that will be transported by various officers organizations etc., to the affected areas**

<b>Sl. No.</b>	<b>Designation of the Officer</b>	<b>Phone No.</b>	<b>The names of the equipment material that will be transported</b>
1	Assistant Executive Engineer, Public works department, Udhagamandalam, Coonoor.	0423-2450123	Gunny bags, sand, mammutties, pick-axe, etc., as mentioned in Annexure VIII (c)
2	D.D.(Health) Officer, Udhagamandalam.	0423-2444051	Mobile Vans, Medicines, first Aid Equipments, Milk Powder and Baby food to Relief Camps.
3	Joint director(Medicals) Udhagamandalam.	0423-2442712	Ambulance, Mobile Medical Cans, Medicines and first aid – Equipments
4	Divisional Engineer (H&RW) Udhagamandalam.	0423-2444018	Sand bags, Lorriers and necessary tools, as mentioned in annexure VIII(a) Bulldozers, Loaders and Tippers.
5	Divisional Fire Officer, Udhagamandalam.  Coonoor	0423-2442999  0423-2230101	Ambulance vans, Fire fighting appliances and rescue equipments.
6	Municipal Commissioners Udhagamandalam.  Coonoor	0423-2442237 &  0423-2230201	Gunny bags, sand, crow bars, mammutties, Baskets, etc., as mentioned in Annexure VIII. (b) The Municipal Health Officers will supply milk powder and baby food to the expectant mothers and children in Relief centres, Harricant Lanterns, Digging forks, Mammutties etc., as noted in Annexure VIII (d)
7	Panchayats	0423-2443996	(Gunny bags, Mammutties, Peek-axes, etc., as
8	Panchayat Unions, Udhagai  Coonoor  Kotagiri	0423-2231727 04266-271304	noted in annexure VIII©
9	Project Officer, S.A.D.P.  Udhagamandalam	0423-2443805 0423-2443748	Bulldozers, Loaders

10	Sub-Divisional Officer, Telephones, Udhagai	0423- 2442722 0423- 2442711	Field Telephones
11	Sub-divisional Officer, Telegraphs, Coonoor	0423- 2230666 0423- 2230222	Field Telephones
12	Superintendent of Police, Udhagamandalam	0423- 2223806	Emergency lighting equipments, portable torches, etc., as noted in annexure VIII(b) mike fitted and wireless fitted vehicles and Tarpaulin.
13	Tahsildars, Udhagamandalam  Coonoor  Kotagiri  Gudalur  Kundah  Pandalur	0423- 2442433  0423- 2206102 04266- 271718 04262- 261252 0423- 2508123 04262- 220734	Bread, Dry rations such as flour of local grins, Dhal, Milk Powder, baby food  suitable materials required for making Food packets, Clothes, Petromax, Harricane, laterns, lanterns, Candle, Match box, Kerosence & torch lights and Tarpaulin.
14	Voluntary Organizations		Immediate requirements which they can supply such as vehicles, Blankets, Clothes, Food Packets, Medicines and the like



## 22. Irt Team for Training in Basic & Intermediate Course.

The following officials are constituted as the members of Incident Response System at District Level.

<b>Sl.No.</b>	<b>Department</b>	<b>Designation / Post</b>
1.	Revenue Department	Personnel Assistant (General) to Collector, Udhagai
2.	Police	Deputy Superintendent Police, Udhagai
3.	Health	Assistant Director of Birth & Death, Udhagai
4.	PWD	Assistant Executive Engineer, Udhagai
5.	Fire & Rescue Service	District Fire Officer, Udhagai
6.	Public Relation Office	Public Relation Officer, Udhagai
7.	Development	Assistant Director, Village Panchayat, Udhagai



### 23. Helipad Details:

**The Helipad details**

Sl. No.	Name of the District	Name of the Taluk	Name of the Revenue Village	Name of the Location	No. of Helipads	Whether Located Govt./Pvt.	Details of the contact person & contact no of the helipad promise	Nature of the helipad (concrete/Soil/Grass)	Latitude of the helipad	Longitude of the helipad	Nearest GH/PHC Location Distance (k.m) / Contact Details			Nearest Police Station	Nearest Fire Station
											Location	Distance in K.M.	Contact details of the GH/PHC		
1		Udhagai	Udhagai West	Theetukal	2	Government	DD, Animal Husbandary 9843081614	Concrete	11.40283	76.673702	Govt. Hospital	4.6 km	0423-2442712	Ooty Rural	Ooty Fire Station
			Udhagai West	Woodside School		Private	Principal 8098051484	Grass	11.41679	78.69826	Govt. Hospital	2.5 km	0423-2442712	Ooty West	Ooty Fire Station
2		Kundah	Balacola-2	Chamraj	1	Private	Thiru.Suresh Chamraj Estate 8438854914	Concrete	11.30183	76.67115	Chamraj PHC	2km	Tmt.Nandhini Nurse Chamraj Estate 9442936205	Manjoor	Ooty
			Coonoor Rural	Wellington Gymkhana Club		Private	Maintained by DSSC (Army) 0423-2233620	Grass	11.36155	76.797582	Coonoor Govt. Lawley Hospital	2km	Dr.Ramesh, RMO 995257740	Wellington	Coonoor
3	The Nilgiris		Coonoor Town	Head Master Arignar Anna Govt.Hr.Sec.School	2	Govt	Head Master Arignar Anna Govt.Hr.Sec.School 9445622892	Soil	11.340546	76.795846	Coonoor Govt. Lawley Hospital	1.3km	Dr.Ramesh, RMO 995257740	Coonoor Town	Coonoor Bus stand
			Kodanad	Green Tea Estate		Private	Krishnamoorthy 8682818140	Concrete	11.491794	76.922426	PHC, Keradamattam	8km	Sumayala 9488200365	Sholurmattam	Kotagiri
4		Kotagiri	Kodanad	Kodanad Estate	4	Private	Krishnamoorthy 8682818140	Concrete	11.50766	76.892042	PHC, Keradamattam	5km	Sumayala 9488200365	Sholurmattam	Kotagiri
			Kotagiri-1	Gandhi Ground		Govt	Wahaf 6382055282	Soil	11.424033	76.864271	Govt. Hospital, Kotagiri	0.5km	Dr.Sivakumar Chief Doctor 9443931573	Kotagiri	Kotagiri
5	Gudalur		Naduhatty 1	St.Judges School, West Broke	-	Private	Jayakumar 9443305431	Soil	11.421139	76.825746	Govt. Hospital, Kotagiri	4km	Dr.Sivakumar Chief Doctor 9443931573	Kotagiri	Kotagiri
						Private	Thiru.Ummer Manager 9947165244	Grass	11.58429	76.260031	Kappala PHC	3km	Thiru.Dr.Suvaith Kappala PHC 7200540383	Erumad	Erumad Sulthan Bathery (Kerala)
6		Pandalur	Erumad-1	Thaloor	1	Private									



## 24. Disaster Management Control Room

**TOLL FREE 1077 and 2450034 - 2450035**

### TALUK CONTROL ROOM

1.	OOTY	0423-2442433
2.	COONOOR	0423-2206002
3.	KOTAGIRI	04266-271718
4.	KUNDHA	0423-2508123
5.	GUDULAR	04262-261295
6.	PANDALUR	04262-220734

### BLOCK LEVEL CONTROL ROOM

1.	OOTY	0423-2450799
2.	COONOOR	0423-2231727
3.	KOTAGIRI	04266-271204
4.	GUDULAR	04262-261260

### MUNICIPAL CONTROL ROOM

1.	OOTY	0423-2223242
2.	COONOOR	0423-2230201
3.	GUDALUR	04262-261358
4.	NELLIYALAM	04262-220238

### TOWN PANCHAYAT CONTROL ROOM

1.	ADIGARATTY	0423-2590306
2.	BIKKATTI	0423-2509132
3.	HULICAL	0423-2281370
4.	KOTAGIRI	04266-271302
5.	JAGATHALA	0423-2232544
6.	KETTY	0423-2517238
7.	KILKUNDHA	0423-2509248
8.	SHOLUR	0423-256671
9.	NADUVATTAM	0423-2256930
10.	DEVERSHOLA	04262-222270
11.	O'VALLEY	04262-269437

ARMY 93FIELD REGIMENT RESPONSIBLE FOR NILGIRIS  
DISASTER MANAGEMENT AND CIVIL WAR  
**Important Tele Nos of the Regiment**

Sl. No.	Designation	Tele No.
(1)	Commanding officer	04222622217(O) 04222622218 (R) 9042000093
(2)	2 IC	04222622234 (O) 04222622234 (R)
(3)	Adjutant	04222622218 (O) 9043073393
(4)	Duty Clerk	04222622235

**Important Tele No. of the area**

Sl.No	Designation	Tele Nos
(1)	MCO-Coimbatore	04222302070

**Emergency Number for Helicopter Rescue**

Sulur - 0422 2222611

Humanitarian Assistance and Disaster Relief (HADR) S.I. 0422 - 2622432

**Hydrabad Army Camp**

**9043801278**

**25. Ambulance**  
**Details of Ambulance available in Nilgiris District**

<b>NILGIRIS DISTRICT - 108 AMBULANCE LIST</b>						
<b>Sl. No</b>	<b>Reg No</b>	<b>Location</b>	<b>Make</b>	<b>TYP E</b>	<b>Address</b>	<b>phone number</b>
<b>1</b>	TN20G1261	OOTY GH (NICU) - NEO	Tempo	NLS	SAIT Hospital Ooty,	8903078808
<b>2</b>	TN20G2271	NEDUGULA PHC	Tempo	BLS	Nedugula PHC, Nedugula,	8903023008
<b>3</b>	TN20G2390	ATHIKARATTY PHC	Tempo	BLS	Athikaratty primary health center road, Athikaratty , Nilgiris	9154763581
<b>4</b>	TN20G2422	THANGADU PHC -4WD	Tempo	BLS	Thangadu PHC, thangadu, nilgiris	8300936608
<b>5</b>	TN20G4115	OOTY CIFT GH OOTY	Tempo	ALS	Ooty Government Medical and Hospital casultay Ooty , Nilgiris	9445024108
<b>6</b>	TN20G2633	MANJUR GH	Tempo	BLS	Manjur GH, Manjur, Nilgiris	9445392432
<b>7</b>	TN20G2814	MELUR HOSATTY PHC	EECO	BLS	Melur hosatty Primary Health Center, Melur hosatty	8925506289
<b>8</b>	TN20G2829	KODANADU PHC	EECO	BLS	Kodanadu Primary health center, kodanadu, kothagiri taluk, Nilgiris	9444030629
<b>9</b>	TN20G4114	COONNOOR FIRE STATION	Tempo	ALS	Coonoor Government hospital, Coonoor taluk, Nilgiris	9445025108
<b>10</b>	TN20G2857	BURLIYUR CHECK POST	EECO	BLS	Katteri park road, Mettupalayam road, Nilgiris	8925506290
<b>11</b>	TN20G2592	LOVEDALE JUNCTION	Tempo	ALS	Ketti primary health center, Udthagamandalam taluk, Nilgiris	9445033108
<b>12</b>	TN43G0895	ARAVANKADU MH	Tempo	ALS	Aruvangadu military hospital campus, Aruvangadu , Coonoor taluk, Nilgiris	8903077608
<b>13</b>	TN20G4315	SOLURMATTAM PHC - 4WD	Trax - 4 WD	BLS	Sholurmattam primary health center, Sholurmattam, kothagiri taluk, Nilgiris	9445456289

<b>14</b>	TN20G3438	KOLAKAMBAI PHC - 4WD	Trax - 2 WD	BLS	Kolakambai primary health center, Kolakambai Nilgiris	9445148908
<b>15</b>	TN20G3553	KOTAGIRI GH	Tempo	BLS	Kothagiri Government hospital, Kothagiri taluk, Nilgiris	9445006108
<b>16</b>	TN20G3440	M.PALADA PHC - 4WD	Trax - 2 WD	BLS	M.palada primary health center, Udhagamandalam taluk, Nilgiris	9445456295
<b>17</b>	TN20G4309	KATTABETTU PHC	Trax - 4WD	BLS	Kattabettu primary health center, Kattabettu, Nilgiris	8903079808
<b>18</b>	TN20G3462	EDAPALLI PHC - 2WD	Trax - 2 WD	BLS	Edapalli primary health center, Edapalli, Nilgiris	9445456287
<b>19</b>	TN20G4252	EMERALD GH	Tempo	BLS	Emerald government hospital, Emerald, Nilgiris	9154763580
<b>20</b>	TN20G3162	ARAVENU PHC	EECO	BLS	Aravenu bus stand , aravenu , Kothagiri, Nilgiris	9498346051
<b>21</b>	TN20G3436	OVELI PHC - TRAX	TRAX	BLS	Chinnachoondi , gudalur taluk, Nilgiris	9489966808
<b>22</b>	TN20G4306	MASINAKUDI PHC - TRAX	TRAX	BLS	Masinakudi primary health center, Ooty taluk, Nilgiris	9445156908
<b>23</b>	TN20G3352	KALLATTI PHC - PTA	MARUTI EECO	BLS	Kallatti primary health center, udhagamandalam taluk, nilgiris	9445139408
<b>24</b>	TN20G3445	SRIMADURAI PHC - TRAX	TRAX	BLS	Srimadurai primary health center, gudalur taluk, Nilgiris	8903077908
<b>25</b>	TN20G2955	OOTY GH -BLS	TEMPO	BLS	Ooty government medical and hospital casultay Ooty , Nilgiris	9445027108
<b>26</b>	TN20G2268	OOTY IFT 1 - BLS	TEMPO	BLS	Ooty government medical and hospital casultay Ooty , Nilgiris	8903077808
<b>27</b>	TN20G4113	PANDHALUR GOVT HOSPITAL - ALS	TEMPO	ALS	Pandhalur government hospital, pandhalur taluk, Nilgiris	8903079908
<b>28</b>	TN20G2444	GUDALUR GH NEONATAL	TEMPO	NLS	Gudalur government hospital, Gudalur taluk, Nilgiris	9154266736



<b>29</b>	TN20G2452	CIFT GUDALUR GH - ALS	TEMPO	ALS	Gudalur government hospital, gudalur taluk, Nilgiris	9445068080
<b>30</b>	TN20G3629	NADUGANI - BLS	TEMPO	BLS	Nadugani town, nadugani, Pandhalur taluk, nilgiris	8300280508
<b>31</b>	TN20G2507	GUDALUR POLICE QUARTERS - BLS	TEMPO	BLS	Gudalur government hospital, Gudalur taluk, Nilgiris	9489961708
<b>32</b>	TN20G2787	KOZHIPAALAM - PTA	MARUTI EECO	BLS	Kozhipaalam town , Gudalur taluk, Nilgiris	7824806988
<b>33</b>	TN20G2851	PYKARA DAM POWER HOUSE - PTA	MARUTI EECO	BLS	Ooty shooting spot, Udhagamandalam taluk, Nilgiris	9154251461
<b>34</b>	TN20G3157	NILAKOTTAI PHC - ALS	TEMPO	ALS	Nilakottai primary health center, Udhagamandalam taluk, Nilgiris	9445456285
<b>35</b>	TN20G2277	CHERAMBADI PHC - BLS	TEMPO	BLS	Cheram badi primary health center, Pandalur taluk, Nilgiris	8925506292
<b>36</b>	TN20G2880	AYYANKOLLI PHC-BLS	TEMPO	BLS	Ayyankolli primary health center, Pandhalur taluk, Nilgiris	9445456296
<b>37</b>	TN20G3378	NADUVATTAM PHC-4WD	TRAX	BLS	Naduvattam primary health center, Ootu taluk, Nilgiris	9445154208

**Private Ambulance**

<b>Sl. No.</b>	<b>NAME OF THE TALUK</b>	<b>NAME OF AMBULANCE OWNER</b>	<b>CONTACT NO.</b>
1	<b>UDHAGAI</b>	Siraj	8754108108 9578108108
2		Taj Ambulance	9943144553
3		Badaga Association	9787141191 8300526152 9787141832
4		Christian Ambulance	9443017645 9600522882
6		Ooty Blood Wing Ambulance	9786666332
7		Rizwan	9786666332
8		S.M Hospital	0423-2442258, 2443535
9		Vijaya Hospital	0423-2442248
10		Tamilnadu Muslimumetra Kazhagam	9443094001
11		Nilgiri Medical Service	9443018085
12		Hakeem	9488444108
13		Red Cross Socieity	9487068867
14		M.Sathish	7845290883
15		Psg Trust	9488090909
16		Nilgiri Motors Drivers Union	9443603390
17		Sivasakthi Hospital Udhagai	0423-2442712 0423-2441947
18		<b>Kundah</b>	Durai, Manjoor
19	United Nilgiri Tea Estate		0423-2258728
20	Thaisolai Estate Tea Plantation		9942539980
21	<b>Coonoor</b>	Nankem Hospital	0423-2231550
22		Annai	9994189795
23		Deepam	8825701810
24		Jegan	9486187558
25	<b>Kotagiri</b>	Kabir Ambulance	9443054771
26		Moorthi Ambulance	9488771017
27		K.M.F. Hospital	04266- 271737, 273777
28		H.F. Hospital	04266-271407
29		Bomman Kilkotagiri Estate	04266-276222, 276208
30		Island Trust	04266-274926

31	<b>GUDALUR</b>	GTMO Hospital	04262-2691800
32		Pushpagiri Hospital	04262-264195
33		Samariton Hospital	9710907675
34		ADAG	9487138051
36	<b>PANDALUR</b>	Mangorange	8110026270
37		Sys Markus	9442088316
38		Rockwood Estate	9442885616
39		Cherukunnu Welfare Association	8838509408
40		Nelliyalam Tantea	9486110369
41		Wentworth Estate	9443607886



## 26. List of Hospitals

Sl.No.	Taluk Name	Phone No.
<b>Udhagamandalam</b>		
1	Government Hospital Hospital Road, Udhagamandalam,	0423-2442712
2	Dr. Indira Nambiar Hospital Udhagamandalam	9443042145
3	ESI Dispensary Udhagamandalam	0423-2447113
4	HFM Sait Memorial Hospital Udhagamandalam	0423-2442240
5	Nirmala Nursing Home Udhagamandalam	0423-2442215
6	S.M. Hospital, Udhagamandalam	0423-2442258
7	The Eye Foundation Udhagamandalam	0423-2441881
8	Vijaya Hospital Udhagamandalam	0423-2442500
<b>Kundah</b>		
9	Govt. Hospital Manjoor	0423-2508365
10	Govt. Hospital Emerald	-
<b>Coonoor</b>		
10	Cantonment Hospital Wellington	0423-2231450
11	Military Hospital Coonoor	0423-2233111
12	Govt Lawely Hospital Mount Road, Coonoor	0423-2231050
13	Nankem Hospital Coonoor	0423-2231550
14	Sagayamatha Hospital Coonoor	0423-2206979
15	Family Plan Association of India	0423-2230053
<b>Kotagiri</b>		
15	Govt Hospital Kotagiri	04266-271309
16	Holy Family Hospital Kotagiri	04266-271407
17	KMF Hospital Kotagiri	04266-271737
<b>Gudalur</b>		
18	Government Hospital Gudalur	04262-261222
19	Amala Hospital Bitherkad, Gudalur	04262-227460

<b>20</b>	Ashwini Hospital Gudalur	04262-261645
<b>21</b>	Garden Hospital Devarshola	04262-268226
<b>22</b>	GTMO Hospital Hillview Road, Gudalur	04262-261800
<b>23</b>	Holy Cross Health Centre Devala, Gudalur	9443999311
<b>24</b>	Samaritan Hospital Gudalur	04262-262676
<b>25</b>	Taj Hospital Gudalur	04262-268309
<b>Pandalur</b>		
<b>26</b>	Government Hospital Pandalur	04262-220184
<b>27</b>	Wentworth Hospital Cherambadi	8675923771
<b>28</b>	Amala Hospital Pattavayal	8072562933
<b>29</b>	Nilgiris Vayanad Adivasi Welfare Society, Ambalamoola	9751164560

**Primary Health Centres:-**

<b>S. No</b>	<b>Name</b>	<b>Bed Strength</b>	<b>No of Doctors</b>	<b>No of ambulances</b>	<b>Contact details</b>
1	Naduvattam	6	2	-	0423-2256033
2	Sholur	6	2	-	0423-2256549
3	Kalhatty	6	2	-	0423-2252441
4	Thuneri	6	2	-	0423-2507444
5	Kookalthorai	6	3	-	0423-2277919
6	Thummanatty	6	2	-	0423-2507589
7	T.Oranally	30	8	-	0423-2590510
8	Bikkatty	6	3	-	0423-2508350
9	Ithalar	6	3	-	0423-2595291
10	M. Palada	6	3	-	0423-2550101
11	UPHC Ooty	3	1	-	0423-2223430
12	Ketty	30	8	-	0423-2517477
13	Aruvankadu	6	2	-	0423-2203400
14	Yedappalli	6	2	-	0423-2230404
15	Kolacombai	6	1	-	0423-2285632
16	Melur Hossatty	6	2	-	0423-2286074
17	Adigaratty	6	2	-	0423-2590467
18	UPHC Coonoor	3	1	-	0423-2206515
19	Thengumaradha	6	2	-	04266-278133
20	Sholurmattam	6	2	-	04266-276476
21	Kattabettu	6	2	-	04266-279893

22	Nedugula	6	6	-	04266-270950
23	Kodanadu	30	5	-	04266-270540
24	Aravenu	6	2	-	9443554030
25	Srimadurai	6	2	-	04262-226073
26	Masinagudi	6	3	-	04262-252674
27	O.Valley	6	2	-	04262-269778
28	Kolapally	6	2	-	04262-224490
29	Ayyankolly	6	2	-	04262-224124
30	Uppatty	6	2	-	04262-220601
31	Kappala	6	2	-	04262-267967
32	Ambalamoola	6	2	-	04262-224274
33	Cherambadi	3	2	-	9176191069
34	Nellakottai	30	8	-	04262-222538
35	Theppakkadu (Mudhumalai)	2	2	-	9751381012
36	UPHC Gudalur	2	1	-	04262-261050
37	UPHC Nelliyaalam	2	1	-	9486687372



## 27. Electricity Board Fuse Call Service

Ooty	0423 2448891
Kundah	0423 2509227
Coonoor	0423 2207352
Kotagiri	04266 271705
Gudular	04262 262083
Pandalur	04262 220283

### Contact Numbers

Designation	Mobile Numbers
Superintending Engineer	9445851551
Executive Engineer (General)	9445851613
Executive Engineer/Ooty	9445851630
Executive Engineer/Coonoor	9445851662
Assistant Executive Engineer/PRO	9445851617
Assistant Executive Engineer/General	9445851615
Assistant Executive Engineer/MM	9445851619

### Field Engineers

Designation	Mobile Numbers
Assistant Executive Engineer/Town/Ooty	9445851631
Assistant Executive Engineer/Rural/Ooty	9445851638
Assistant Executive Engineer/Gudalur	9445851646
Assistant Executive Engineer/Pandalur	9445851653
Assistant Executive Engineer/ Town/ Coonoor	9445851663
Assistant Executive Engineer/ Rural/ Coonoor	9445851670
Assistant Executive Engineer/ Town/ Kotagiri	9445851681
Assistant Executive Engineer/Rural/ Kotagiri	9445851687
Assistant Executive Engineer/Kundah	9445851675



**28. Police Stations:**

<b>Sl. No.</b>	<b>Sub-Division</b>	<b>Phone Numbers</b>
1.	Udhagamandalam	04232442440
2.	Udhagamandalam Rural	0423-2444133
3.	Coonur	0423-2206600
4.	Gudalur	04262-261227
5.	Devala	0423-2609745

<b>Sl. No.</b>	<b>Police Station Name</b>	<b>Phone Numbers</b>
1.	Ambalamoola	0423-224526
2.	Aruvankadu	0423-2230300
3.	Cherambadi	0423-266639
4.	Coonur Town	0423-2206100
5.	Denadu Combai	0423-2503014
6.	Devala	0423-260316
7.	Devarshola	04262-222234
8.	Emerald	0423-2595730
9.	Erumadu	0423-267240
10.	Ketti	0423-2517558
11.	Kolakombai	0423-2285230
12.	Kothagiri	0423-271100
13.	Manjoor	0423-2509223
14.	Masinagudi	04262-2526227
15.	Naduvattam	04262-2256922
16.	Nellakotta	0423-222231
17.	New Hope	04262-269447
18.	Pudumand	0423-2444065
19.	Sholurmattam	0423-276230
20.	Udhagamandalam Rural	0423-2442259
21.	Udhagamandalam Town Central	0423-2442226
22.	Udhagamandalam Town West	0423-2443973
23.	Upper Coonor	0423-2230200
24.	Wellington	0423-2230400
25.	Gudalur	04262-261249

**EMERGENCY NUMBERS**

<b>Sl.No.</b>	<b>Projects</b>	<b>Help Line Nos.</b>
1.	Toll Free No. – Disaster Management	1077
2.	Medical Emergency	108
3.	Highways Patrol – Nilgiris – Coonoor to Burliar	8903590909
4.	108 Ambulance – District Coordinator	8903077208

**29. Contact Numbers of Relief Commissioner Office, Chennai.**

Name of the Office	Designation under the Act	Designation	S.T.D Code	Phone No.		Fax	E-Mail	Office Address
				Office	Home			
Revenue Administration, Disaster Management and Mitigation Department	1. Officer	1. Assistant Commissioner-I	044	28524981	-	28511593	jc-ra@tn.nic.in	Revenue Administration, Disaster Management and Mitigation Department, Ezhilagam, Chennai-5
		2. Assistant Commissioner-II	044	28524981	-	28511593	jc-ra@tn.nic.in	
		3. Assistant Commissioner-III	044	28524981	-	28511593	jc-ra@tn.nic.in	
		4. Assistant Commissioner-IV	044	28524981	-	28511593	jc-ra@tn.nic.in	
	2. Appellate Authority	Joint Commissioner (Revenue Administration)	044	28524981	-	28511593	jc-ra@tn.nic.in	



**30. Indian Red Cross Society  
The Nilgiris**

President:	Tmt. Lakshmi Bhavya Tanneeru, I.A.S. Collector of The Nilgiris
Chairman:	Capt. K.R. Mani, M.A.B.L.
Vice Chairman:	Shri.K.Gopal
Secretary:	Shri. A. Morris Shantha Cruz, M.A.D.Ed.
Treasurer:	Shri. N. Krishnamurthy.

<b>OOTY TALUK</b>		
<b>Sl.No</b>	<b>Name</b>	<b>Cell No</b>
<b>1</b>	Mr.A.Moriris Shantha Cruz, Southwick, Ooty District Secretary, IRCS, The Nilgiris.	94426 75508 84897 04242
<b>2</b>	Mr.H.B.Devaraj, Horanalli,(M)	97514 28410
<b>3</b>	Mr.N.Ravi, Melur Hosatty,	95854 06182
<b>4</b>	Mr.B.Ravi, Ooty	96553 94971
<b>5</b>	Mr.T.K. Raju, Dhavanai	97869 62861
<b>6</b>	Mr.Krishnamoorthy	98433 45317
<b>7</b>	Mr.C.Aldrin Rajan	80723 33481
<b>8</b>	Mr.Merlin, Manjanakorai	
<b>9</b>	Mr.John Arokyasamy, Rosemount	
<b>COONOR TALUK</b>		
<b>1</b>	Mr.P.Prabhu Kumar, Coonoor	9481608867
<b>2</b>	Mr.N. Ravi, Coonoor	9585406182
<b>3</b>	Mr.K.Gipson, Mount Pleasant	9112530533
<b>4</b>	Mrs.Amudha	9244444432
<b>KOTAGIRI TALUK</b>		
<b>1</b>	Mr.S.K. Bhojan, Kannerimukku	94425 75439
<b>2</b>	Mr.A. Selvagnauagam, Kairbon	94863 20092
<b>3</b>	Mr.K.Ramdass, Kambatti	-
<b>4</b>	Mr.N. Sunder, Kannerimukku	94870 70515
<b>MANJOOR</b>		
<b>1</b>	Mrs.A.Agila, Edakad	7904629203
<b>2</b>	Mrs.Laxmi, Kilkundah	9361379908
<b>3</b>	Mr.N.Ravi, Manjoor	9585406182
<b>GUDALUR TALUK</b>		
<b>1</b>	Mr.M.Ramkumar, Gudalur	94425 36558
<b>2</b>	Mr.M.Chandra kumar, Gudalur	94420 81667
<b>3</b>	Mr.S.Udhaya Kumar, Devarsholai	94869 58979
<b>4</b>	Mr.S. Chandru, Gudalur	94861 95395
<b>5</b>	Mr.Selvakumar	9489308880





### 31. Cattle Shelters

S.No	Place		
1	Coonoor	Coonoor	Veterinary Hospital Coonoor - Out Patient Ward
		Yedapalli	Old Veterinary Dispensary Yedapalli
			Veterinary Dispensary Yedapalli - Out Patient Ward
			Ellithurai Community Hall
			Kailash Asramam - Jegathala
2	Ketti	Ketti	Veterinary Dispensary Ketti - Out Patient Ward
3	Adhikaratti	Adhikaratti	Cattle Shed Belongs To Saravana Kumar S/O Krishnan - Neddikadu
			Old Library Building - Adhikaratti
4	Melur	Melur	Veterinary Dispensary Melur - Out Patient Ward
		Hullikal	Veterinary Dispensary Selas - Out Patient Ward
			Community Hall Kilkakkachi - Barathi Nagar
			Panchayat Building Selas
4	Kilkotagiri	Kilkotagiri	Cattle Shed Belongs To Selvaraj At Queen Sholai
5	Kotagiri	Kotagiri	Veterinary Dispensary Kotagiri - Out Patient Ward
6	Nedugula	Nedugula	Veterinary Dispensary Kerkombai - Out Patient Ward
7	Ithalar	Ithalar	Veterinary Dispensary Nanjanad - Out Patient Ward
8	Kundha	Kundha	Veterinary Dispensary Kilkundha - Out Patient Ward
			Cattle Shed Belongs To Beeman S/O Jogi , Mullikoor
			Cattle Shed Belongs To Natesan S/O Raman , Mullikoor



### 32. Rescue Team Volunteers (First Responders)

<b>FIRST RESPONDERS</b>			
<b>S.NO</b>	<b>NAME</b>	<b>VETERINARY DISPENSARY</b>	<b>PHONE NUMBER</b>
1	Mr.Nehru	<b>Veterinary Dispensary Jegathala</b>	9442234829
2	Mr.Shanmugam	Jegathala	9489844775 8524092875
3	Mr.Chandrasekar	Jegathala	9047379941
4	Mr.Naveen	Jegathala	9843814149
5	Mr.Nandha Kumar	Jegathala	9489562953
1	Mr.Jogi	<b>Veterinary Dispensary Adhikaratty</b>	9626450355
2	Mr.Ravi	Adhikaratty	9843289142
3	Mr.Vignesh	Adhikaratty	9751570571
4	Mr.Anandan	Adhikaratty	8940403093
5	Mr.Saravana Kumar	Adhikaratty	9942234908
1	Mr.Surendar	<b>Veterinary Dispensary T.R.Bazar</b>	9500454535
2	Mr.Vijayaraj	T.R.Bazar	9843961106
3	Mr.Shankar	T.R.Bazar	9442749206
4	Mr.Issac	T.R.Bazar	9047129847
5	Mr.Jeevanantham	T.R.Bazar	7598669867
1	Mr.Mahalingam	<b>Veterinary Dispensary Sholur</b>	9443553784
2	Mr.Rajagopal	Sholur	9442598761
3	Mr.Muruges	Sholur	9159775594
4	Mr.Ananda Giri	Sholur	9159535172
5	Mr.Suresh Babu	Sholur	9688402050
1	Mr.Aswin	<b>Veterinary Dispensary Elada</b>	8110816121
2	Mr.Shankar	Elada	9442368764
3	Mr.Bhojan	Elada	8903425081
4	Mr.Sathish	Elada	9626857380
5	Mr.Uday	Elada	9952888128

1	Mr.Sheik Hussain	<b>Veterinary Dispensary Thalaikundha</b>	9442349239
2	Mr.Raja	Thalaikundha	9442083143
3	Mr.Krishnan	Thalaikundha	9487968342
4	Mr.Shayin	Thalaikundha	9443055963
5	Mr.Karthi	Thalaikundha	9626976069
1	Mr.R.Sudhakaran	<b>Veterinary Dispensary Sholurmattum</b>	9047818767
2	Mr.R.Sivakumar	Sholurmattum	8940069845
3	Mr.R.Tamilselvan	Sholurmattum	8973876034
4	Mr.S.Ramkumar	Sholurmattum	7010448269
5	Mr.Thiyagarajan	Sholurmattum	8940033552
1	Mr.Jayaraman	<b>Veterinary Dispensary Kerkombai</b>	9443898984
2	Mr.Mothesh	Kerkombai	7010714863
3	Mr.Premnath	Kerkombai	9787232998
4	Mr.Suresh	Kerkombai	9486089501
5	Mr.Siva	Kerkombai	9443609969
1	Mr.Ganesh	<b>Veterinary Dispensary Selas</b>	9486486024
2	Mr.Muthu Kumar	Selas	9486712881
3	Mr.Selvaraj	Selas	9047399564
4	Mr.Ravi Shankar	Selas	9486921381
5	Mr.Siva Balan	Selas	9751595966
1	Mr.Ravi Kumar	<b>Veterinary Dispensary Yedapalli</b>	9751106297
2	Mr.Aaldurai	Yedapalli	7868904447
3	Mr.Pandiyan	Yedapalli	9487365826
4	Mr.Logesh	Yedapalli	8940315121
5	Mr.Karthik	Yedapalli	9698157815
1	Mr.Shanmugam	<b>Veterinary Dispensary Ithalar</b>	9047470430
2	Mr.Subramani	Ithalar	9943386526
3	Mr.Suresh	Ithalar	9488927239
4	Mr.Sagathevan	Ithalar	9787038466
5	Mr.Ganesan	Ithalar	9751510377

1	Mr.Ashok Kumar	<b>Veterinary Dispensary Masinagudi</b>	9449584277
2	Mr.Vargesh	Masinagudi	9443204211
3	Mr.Rajan	Masinagudi	9442674172
4	Mr.Arjunan	Masinagudi	9442082635
5	Mr.Narasiman	Masinagudi	8903529019
1	Mr.Santhosh	<b>Veterinary Dispensary Moyar</b>	9488542491
2	Mr.Rajan	Moyar	9486454860
3	Mr.Rajan	Moyar	9486293375
4	Mr.Ganesh	Moyar	9486464269
5	Mr.Venkatesh	Moyar	9751725998
1	Mr.Mohan	<b>Veterinary Dispensary Annikorai</b>	9655969812
2	Mr.Natrajan	Annikorai	8838238004
3	Mr.Murugan	Annikorai	9786238368
4	Mr.Dharman	Annikorai	9786877101
5	Mr.Nanjundan	Annikorai	7639448379
1	Mr.Subramani	<b>Veterinary Dispensary Ketti</b>	9489954762
2	Mr.Suresh	Ketti	9626638188
3	Mr.Kuppuswamy	Ketti	9047027389
4	Mr.Annadurai	Ketti	9655615291
5	Mr.Ramesh Banu	Ketti	9943380019
1	Mr.Bhojan	<b>Veterinary Dispensary Melur</b>	8903462938
2	Mr.Dharmaraj	Melur	9488214138
3	Mr.Senthil	Melur	7598302616
4	Mr.Saravanan	Melur	8903286703
5	Mr.Palani	Melur	7598475285
1	Mr.Saravanan	<b>Veterinary Dispensary Kagguchi</b>	9976123922
2	Mr.Prem	Kagguchi	9655931334
3	Mr.Suresh	Kagguchi	9585345985
4	Mr.Prabhu	Kagguchi	9487553209
5	Mr.Ambika	Kagguchi	9655132855
1	Mr.B.J.Nanjan	<b>Veterinary Dispensary Thumanatty</b>	9786172925
2	Mr.Suban	Thummanatty	9786971969
3	Mr.Raju	Thummanatty	9655757041
4	Mr.Babu	Thummanatty	9843621140
5	Mr.Rajamani	Thummanatty	9787276778

1	Mr.Siva Kumar	<b>Veterinary Dispensary Kotagiri</b>	9787040320
2	Mr.Mahesh	Kotagiri	9626699503
3	Mr.Mahendran	Kotagiri	9786467227
4	Mr.Balan	Kotagiri	9751688860
5	Mr.Kumar	Kotagiri	9486227522
1	Mr.Rajan	<b>Veterinary Dispensary Kilkundah</b>	9442720336
2	Mr.Palani	Kilkundah	7598646461
3	Mr.Ramesh	Kilkundah	9786061924
4	Mr.Luyis	Kilkundah	8610775272
5	Mr.Ravi	Kilkundah	9626028300
1	Mr.Krishnan	<b>Veterinary Dispensary Nanjanadu</b>	9626092048
2	Mr.C.K.Nanjan	Nanjanadu	9486032397
3	Mr.Raman	Nanjanadu	9486928976
4	Mr.Murthy	Nanjanadu	9047272194
5	Mr.Krishnakumar	Nanjanadu	9486424249
1	Mr.Mahendran	<b>Veterinary Dispensary Nellakottai</b>	8925690950
2	Ms.Chitrakani	Nellakottai	9626554019
3	Mr.Sivakumar	Nellakottai	9486320474
4	Mr.Sunny	Bitherkadu	8300137715
5	Mr.Subramanian	Nellakottai	8965204084
		<b>Veterinary Dispensary Erumadu</b>	
1	Mr.Eldo	Mathamangalam	9488764503
2	Mr.Kalaivannan	Kuthiraimbam	9751860125
3	Mr.Ravi	Veituvadi	9489385529
4	Mr.Santhosh	Naruvalaripu	9486320772
5	Mr.Sali	Erumadu	7604961120
		<b>Veterinary Dispensary Cherambadi</b>	
1	Mr.Thagarajan	Nalankancholai	9442081116
2	Mr.Nagaraj	Nalankancholai	9385711928
3	Mr.Thangavelu	Nalankancholai	9443833276
4	Mr.Sujaish	Kannampalli	9486264412
5	Mr.Jayaraman	Kannampalli	8098392484
		<b>Veterinary Dispensary Ayyankolli</b>	
1	Mr.Selvan	Amabalamoola	9747003459
2	Mr.Darmotharam	Kalichalai	7598871604

3	Mr.Rukumani	Kutharaimattam	9585899189
4	Mr.Suriyagosh	Amabalavayal	9159898294
5	Mr.Geroge	Karaikolli	9486626341
		<b>Veterinary Dispensary O Valley</b>	
1	Ms.Kasthuri	Kellis Estate	9486403285
2	Mr.Suliman	New Hope	9488390638
3	Mr.Thangavel	New Hope	9585289771
4	Mr.Arsharaf	Palavadi	7639600967
5	Mr.Bala Krishanan	Periyacholai	948995250
		<b>Veterinary Dispensary Pandalur</b>	
1	Mr.Kuthaiyan	Cholakunnu	9486906925
2	Mr.Nataraj	Nelliyalam	9442674468
3	Mr.Palanisankar	Devala	6369288262
4	Mr.Sarathkumar	Athikunna	7907713907
5	Mr.Vettrivel	Athikunna	8098387894
		<b>Veterinary Dispensary Kollapalli</b>	
1	Mr.Ramajayam	Yanaipallam	9626905750
2	Mr.Sutralingam	Ammankavu	9488765126
3	Ms.Mary	Vanavayal	9159556450
4	Mr.Suthran	Kakampadi	7598104274
5	Mr.Muthan	Kollapalli	9159769861





<b>The Nilgiris HUD</b>				
<b>33. Mobile Medical Unit Details</b>				
<b>S.No</b>	<b>Name of the Block</b>	<b>Name of the MMU</b>	<b>Name of the Medical Officer</b>	<b>Contact No</b>
1	Ooty	Bikkatty	Dr.S.Naveenraj	9677959297
2	Ooty	Toranally	Dr.Dineshkumar	9894230244
3	Ooty	Kokkalthorai	Dr.Arulkumar. K	9585808780
4	Kotagiri	Nedugula	Dr.R.Shobana	9443554030
5	Kotagiri	Sholurmattam	Dr.AS Thiyagarajan	8608965489
6	Coonoor	Ketti	Dr.RS Dharaneesh	9003672383
7	Gudalur	Nellakottai	Dr. A .Arul	8675595285
8	Gudalur	Masinagudi	Dr.Gowrishankar	6369686093

**Govt. Medical College & Hospital  
Incharge Doctors list**

<b>Sl. No.</b>	<b>Incharge Doctor</b>	<b>Mobile No.</b>
1.	May I Help You (24x7)	9342330053
2.	Taei Emergency Number	9499966155
3.	Dr.Jeyaganesh Moorthi (Nodal Officer)	9500779558
4.	Dr.Ravishankar, RMO	9791902148
5.	Dr.Manikandan ARMO	9677728812
6.	Blood Bank Govt. Medical College Hospital	0423-2951646
7.	Danabal -108 Co-Ordinator	8903077208

